PHASE I ENVIRONMENTAL SITE ASSESSMENT REPORT

CITY OF MONROE/
OUACHITA CANDY COMPANY
211-305 WALNUT STREET
MONROE, LOUISIANA

ACRES NO. 243049

PPM PROJECT NO. 11472001/03-ESA/04-P1

JUNE 10, 2020

PPM CONSULTANTS

PHASE I ENVIRONMENTAL SITE ASSESSMENT REPORT

AT

OUACHITA CANDY COMPANY
211-305 WALNUT STREET
MONROE, LOUISIANA
ACRES NO: 243049

PREPARED FOR:

CITY OF MONROE
700 WASHINGTON STREET
MONROE, LOUISIANA 71201

PPM PROJECT NO. 11472001/03-ESA/04-P1
JUNE 10, 2020

PREPARED BY:



JORDAN HARPER
ENVIRONMENTAL SPECIALIST

REVIEWED BY:



GREGORY P. STOVER, P.G.
QA MANAGER

PPM CONSULTANTS, INC.
SHAWN P. IVEY, P.G.
1600 LAMY LANE
MONROE, LA 71201
318/323-7270

TABLE OF CONTENTS

PAGE

EXECUTIVE SUMMARY III

1.0 INTRODUCTION 1

1.1 Property Identification 1
1.2 Purpose 1
1.3 Vapor Migration 2
1.4 Continued Viability and User Reliance 3

2.0 USER PROVIDED INFORMATION 4

2.1 Users of Report 4
2.2 User Questionnaire 4
2.3 Title Search 5
2.4 Other Information Provided by User 5
2.5 User Specified Terms, Conditions, and Limitations 5

3.0 RECORDS REVIEW 5

3.1 Environmental Record Sources 6
3.1.1 Standard Environmental Record Sources 6
3.1.2 Additional Environmental Record Sources 12
3.1.3 Other Environmental Records Sources 12
3.2 Physical Setting Sources 12
3.3 Historical Use Information 13

4.0 SITE RECONNAISSANCE 21

4.1 Methodology and Limiting Conditions 21
4.2 Site Use and Improvements 22
4.3 Uses of Adjoining Properties 23
4.4 Exterior Observations 24
4.5 Interior Observations 25
4.6 Other Observations 25

5.0 INTERVIEWS 26

6.0 EVALUATION 28

6.1 Findings and Opinions 28
6.2 Data Gaps 36
6.3 Conclusions 37
6.4 Environmental Professional Statement 41

7.0 NON-SCOPE SERVICES 42

8.0 COMMONLY USED ABBREVIATIONS 46

9.0 GLOSSARY OF KEY TERMS 48

TABLE OF CONTENTS (Continued)

FIGURES (Appendix A)

Figure 1 – Site Location Map
Figure 2 – Site Map
Figure 3 – Area Map

APPENDICES

Appendix A – Figures
Appendix B – User Provided Information
Appendix C – Site Photographs
Appendix D – Regulatory Research Documentation
Appendix E – Historical Records Documentation
Appendix F – Other Documentation
Appendix G – Qualifications of Environmental Professionals

EXECUTIVE SUMMARY

PPM Consultants, Inc. (PPM) was retained by the City of Monroe to conduct a Phase I Environmental Site Assessment (ESA) of the Ouachita Candy Company at 211-305 Walnut Street in Monroe, Louisiana. The purpose of this assessment was to identify recognized environmental conditions (REC) in connection with the property by means of interviews, review of record information, and site reconnaissance. The environmental assessment was conducted in conformance with the scope of ASTM International Standard Practice E 1527-13.

PPM conducted the site reconnaissance on May 13, 2020. The subject property includes an approximately 2.5 acre lot in an irregular shape that is bounded by Walnut Street to the east and the Ouachita River to the west in the city of Monroe, Louisiana. Improvements to the site include two industrial structures with brick faces, concrete flooring, and wood frames. The northern structure is currently used for personal storage on the first and second floor. The ground floor of the second structure is partially used for personal storage along with vacant offices and former equipment from the Coca Cola Bottling Company. The eastern boundary of the property includes a sidewalk along Walnut Street. The area to the west of the structures are paved as a parking area with the portion of the site to the west of the retention wall appearing to be grassy. A right-of-way crosses the western portion of the site from south to north marking a former railroad spike. The earliest available record of the subject property dates back to the 1886 that does not illustrate the subject property, but includes a note that lists a masonic temple on the site. The 1890 to 1920 Fire Insurance Maps illustrate a Masonic Temple on the southern portion of the site and residences on the central and northern portions. By 1926, the southern portion of the site had been developed with the Ouachita Coca Cola Bottling Company and the central portion of the site had been developed as a warehousing facility for Monroe Transfer and Warehouse Company, American Railway Express Company, Louisiana Paper Company and Ouachita Candy Company. The 1932 Sanborn Map shows the northern portion of the site redeveloped with a filling station, car washing, greasing and automotive repair facility. The filling station was no longer illustrated in the 1950 Fire Insurance Map. City Directories identified the site as Ouachita Candy Company in 1992 and 1995, L and P Plastics in 2000, Roy Bingo Supplies Inc. in 2000 and 2005, and HT Development Group from 2000 to 2010. The subject property has been used for storage since 2010.

During site reconnaissance adjoining properties were observed to include North Louisiana Children's Museum to the north, a parking garage, Restoration Boutique, and the Monroe

Chamber of Commerce to the east, Miro's restaurant to the south, and the Ouachita River to the west.

This assessment has revealed no evidence of RECs in connection with the property except for the following:

- **Historical and current uses of the property.**
  - Former filling station- The 1932 Sanborn Fire Insurance Map illustrates the northeastern corner of the subject property as a filling station with two gas tanks. The 1950 Fire Insurance Map incorporates the filling station as part of the adjoining automotive repair portion of the structure and does not show fuel underground storage tanks (USTs) on the site. Louisiana did not require the registration of USTs until 1986 and would not have required UST closure sampling for USTs closed prior to 1950. No available regulatory information is available for the filling station or fuel USTs on the subject property. The condition of the USTs on the site is not known and it is possible the tanks are still present. The area illustrated as a filling station is currently incorporated as part of the storage area in the warehouse on the subject property and represent a vapor intrusion threat. The use of the subject property as a filling station in 1932 with fuel USTs is considered to represent a REC.
  - Former vehicle repair- The northern portion of the subject property is illustrated as car washing and greasing automotive repair facility in the 1932 Fire Insurance Map. The northern portion of the site was used as a garage for vehicles associated with the Coca Cola Bottling Company and Ouachita Candy Company until at least 1970. A specific activity involving petroleum products was "greasing" as notated on the northwest corner of the property by the 1932 and 1950 Sanborn Maps. A hazardous waste activity form was completed by HT Development in 2000 after locating and disposing of various drums of used oil and filters from an abandoned maintenance shop. Additionally, unknown drums were also identified in 2000 and disposed of offsite containing flammable contents. The 2000 Hazardous Waste Generator Form does not include any references to releases or subsurface investigation and notes that the facility had been unused for approximately 30 years. PPM did not observe any obvious areas of release; however, automotive repair activities from at least 1932, to at least 1970 predate procedures for the proper handling and disposal of hazardous substance and petroleum products. Improper handling of hazardous substances by current standards may have occurred in this area, leading to the impact of site soils or groundwater from solvents, oils, or paints.

PPM considers the use of the northern portion of the subject property for vehicle repair to represent a REC.

- Waterway loading- The western portion of the site in the 1926 Fire Insurance Map include, the use of an incline conveyor belt, carbide warehouse, and coal bin along the eastern slope of the Ouachita River. The loading on the western portion of the subject property would have included manufactured goods along with goods stored in the warehouses of the Monroe Transfer and Warehouse Company, LA Paper Company, American Railway Express, and Ouachita Candy Company. It is not known if the goods stored in the warehouse are from the subject property in the 1926 and 1932 maps, or included the storage of hazardous substance containers. The presence of an electric motor and coal bin along the western boundary of the site does not eliminate the possibility that the engine may have been driven by a petroleum fuel system that would have required an UST or aboveground storage tank (AST). Based on the risks posed by a fuel storage system and the possibility of the transport or disposal of hazardous substance via the loading dock on the western boundary of the site, PPM considers the waterway loading, from at least 1926 to at least 1932, to represent a REC.
- Former UST- LDEQ records include the documented removal of one 550-gallon gasoline UST from a tank pit on the western portion of the subject property in August 7, 1992, with one closure soil sample below laboratory detection limits for BTEX. The 1992 closure sampling did not include TPH-G sampling or sampling for groundwater at the time of closure. Based on the lack of groundwater sampling and the lack of testing for all parameters associated with gasoline USTs, PPM considers the former UST on the western portion of the subject property to represent a REC.

· **Historical and current surrounding land uses.**

- Former vehicle repair stations- The adjoining properties at 212 Walnut Street and 300 Walnut Street were historically utilized as automotive repair facility from at least 1926 to at least 1950. The adjoining property to the north at 225 Walnut Street (currently 309 Walnut Street) operated as automotive repair facility from at least 1932 to at least 1950 within a structure adjoining the north side of the subject property boundary. The facility at 109 Washington Street or 300 Walnut Street included a gas tank illustrated approximately 160 feet east of the subject property along Washington Street. The assumed groundwater flow in this area is to the southeast, placing the subject property downgradient to the

automotive repair facilities. Louisiana did not require the registration of the USTs until 1986 and a facility that closed prior to 1986 would not include UST closure sampling, or listed UST information. It is not known if the UST at the 109 Washington Street facility is currently present at the former repair shop property. No LDEQ records are available discussing the use of the automotive repair shops on the adjoining property. Based on the 25+ years of automotive service, the use of hazardous substances and petroleum products prior to the promulgation of RCRA standards, the proximity of the automotive repair facilities to the subject property, the unknown condition of the UST at 109 Washington Street, and the groundwater flow toward the subject property, PPM considers the repair shops on the adjoining properties at 212 and 300 Walnut Street to represent RECs.

- F. Strauss and Son Wholesale Produce USTs- The 1926, 1932, and 1950 Fire Insurance Maps illustrate three fuel USTs at the F. Strauss and Son Wholesale Produce facility at 313 Walnut Street. The USTs vary from approximately 80 feet to approximately 140 feet north of the subject property boundary. The USTs are not illustrated in the 1970 Fire Insurance Maps and no information on the USTs are available from the LDEQ database. If the USTs were closed prior to 1986, the USTs would not have been registered and UST closure would not have included soil or groundwater sampling. Groundwater in the area is assumed to flow to the southwest, toward the subject property. Due to the unknown condition of the USTs, the lack of soil sampling in the area, and the groundwater flow to the south-southeast toward the subject property, PPM considers the USTs at the F. Struss and Son facility from at least 1926 to at least 1950 to represent a REC.

- Ouachita Candy Company USTs- The parking lot on the adjoining property to the south was previously part of the Ouachita Candy Company operation, including the fuel USTs in two UST pits approximately 20 feet south of the subject property boundary and approximately 52 feet south of the subject property boundary. One 500-gallon UST was removed from the Ouachita Candy Company parking lot in 1992 with soil testing below the LDEQ Standards. The UST removed in 1989 appears to be in a similar location to the UST illustrated in the 1950 Fire Insurance Map with the automotive parking area. A second UST was removed from the eastern portion of the parking lot approximately 20 feet south of the subject property boundary in 1996. The 1996 tank removal appears to be in a similar location to the UST illustrated near the southeastern corner of the subject property in 1932 and 1950 Fire Insurance

Maps. Laboratory analysis of the soil samples collected during UST closure in 1996 suggested that the product in the UST was a type of petroleum solvent, mineral spirit, or kerosene. At the time of the release, the parking lot on the adjoining property to the south was part of the Ouachita Candy Company facility. The 1997 Site Investigation Report states that MW-1, the closest groundwater monitoring well to the subject property had no detectable levels of BTEX or TPH-G. According to the No Further Action (NFA), the area of investigation was closed in accordance with the UST Cleanup Level MATRIX using Cleanup Level 3 Standards (the MATRIX Standards predate the current RECAP Standards). Subsurface investigative activities, along with all remediation and monitoring activities, were relegated to the parking lot parcel. The groundwater laboratory results were below UST MATRIX standards for four consecutive quarters by 2002, however remaining concentrations in soil restricted site use to industrial usage. Since the release occurred prior to the creation of the current RECAP Standards, the 1996 UST release was evaluated under the MATRIX Standards. The associated 2006 Conveyance Notice filed with the Ouachita Parish Courthouse identifies the Area of Investigation as Ouachita Candy Company at 215 Walnut Street with a site map that illustrates the adjoining parking lot. During research for this facility PPM was unable to identify the extent of the Application of Use restriction and therefore unable to identify the application of the MATRIX Soil Closure Standards. The 2006 NFA document also includes a site map for groundwater plume delineation across the investigative area known as the Ouachita Candy Company. The plume illustration in the 2006 NFA indicates that the extent of hydrocarbon impact to the groundwater was not delineated toward the north, with illustrated and assumed groundwater contamination on the current subject property that may exceed RECAP Standards. Mr. Loup of LDEQ explained that the Conveyance Notice Use Restriction was required for the area of investigation and should be associated with the release area in the parking lot. He stated that the release was closed under MATRIX Standards and that if soil or groundwater samples collected on the subject property exceeded RECAP Standards, then the previous Cleanup Standards for the release and the removal of the tanks, would be taken into consideration by LDEQ when deciding if further evaluation is necessary. It is LDEQ department policy to not reopen remediation cases that have been closed under previous standards unless new information presents a threat to the environment. Remediation guidelines under the MATRIX Standards did not evaluate sites for vapor intrusion into enclosed structures and did not include delineation or subsurface investigative activities on the subject property. Based

on the risk of vapor intrusion to the structure on the subject property, the lack of delineation or subsurface investigation of the subject property, and the risk of soil or groundwater impact above RECAP Screening Standards on the subject property, the former Ouachita Candy Company USTs on the adjoining parking lot property are considered to represent a REC.

1.0 INTRODUCTION

1.1 PROPERTY IDENTIFICATION

Property Name:	Ouachita Candy Company			
Current Property Owner:	Lumber and Brick, LLC			
Current Site Use:	Vacant			
Land Area in Acres:	Approximately 2.5 acres			
Street Address:	211-305 Walnut Street			
County/Parish:	Ouachita Parish			
City, State, Zip Code:	Monroe, Louisiana 71201			
Site Coordinates:	32° 30’ 11’’N	**Latitude**	92° 07’ 11’’W	**Longitude**
Tax Parcel ID(s):	43081, 43082, 43086, and 43090			
Date of Site Visit:	May 13, 2020			
Attachments:	Site location is shown on **Figure 1, Site Location Map, Appendix A**.			
	Site map is shown on **Figure 2, Site Map, Appendix A**.			
	Legal description (if obtained) is provided in **Appendix F**.			

1.2 PURPOSE

PPM Consultants, Inc. (PPM) was retained by City of Monroe to conduct a Phase I Environmental Site Assessment (ESA) of the above-referenced property in accordance with ASTM Standard Practice E 1527-13. The purpose of the ASTM Standard Practice E 1527-13 is:

“to define good commercial and customary practice in the United States of America for conducting an environmental site assessment of a parcel of commercial real estate with respect to the range of contaminants within the scope of the Comprehensive Environmental Response, Compensation and Liability Act (CERCLA) (42 U.S.C. §9601) and petroleum products. As such, this practice is intended to permit a user to satisfy one of the requirements to qualify for the innocent landowner, contiguous property owner, or bona fide prospective purchaser limitations on CERCLA liability (hereinafter, the “landowner liability protections,” or “LLPs”): that is, the practice that constitutes all appropriate inquiries into the previous ownership and uses of the property consistent with good commercial and customary practice as defined at 42 U.S.C. §9601(35)(B).

The goal of the process established by this practice is to identify recognized environmental conditions (REC) associated with the property. The term *recognized environmental condition* is defined by Practice E 1527-13 as:

"the presence or likely presence of any hazardous substances or petroleum products in, on, or at a property: (1) due to any release to the environment; (2) under conditions indicative of a release to the environment; or (3) under conditions that pose a material threat of a future release to the environment. De minimis conditions are not recognized environmental conditions." Release to the environment entails the migration or movement of hazardous substances or petroleum products in any form, including solids and liquids at the surface or subsurface, and vapor in the subsurface to, within, or from the property. If such conditions exist on the property, and are not *de minimis*, the condition is a REC.

Key terms used in this report that are specifically defined by Practice E1527-13 are provided in **Section 9.0, Glossary of Key Terms**.

1.3 VAPOR MIGRATION

The environmental industry has interpreted many different ways to address *vapor migration* under Practice E1527-13. PPM's interpretation is based on a literal reading of the two ASTM standards related to vapor migration and our professional judgment. Practice E1527-13 notes that vapor migration in the subsurface is described in Guide E2600 *Standard Guide for Vapor Encroachment Screening on Property Involved in Real Estate Transactions*; however, nothing stated in E1527-13 should be construed to require application of E2600 to achieve E1527-13 compliance with *all appropriate inquiry* (AAI). Similarly, E2600 states this guide may be used in conjunction with E1527 but does not alter or in any way define the scope of E1527. In addition, performance of E2600 is not a requirement of and does not constitute, expand, or in any way define AAI as defined and approved by the EPA under CERCLA.

In general, it has been PPM's experience that the typical source of vapor in the subsurface environment is liquid, adsorbed, or dissolved-phase contaminants in soil or groundwater and that such vapors rarely migrate any significant distance from the soil or groundwater source. If the identification of a REC is based on groundwater migration, a different conclusion is not needed due to vapor migration from that same groundwater source. Nevertheless, vapor migration independent of soil and groundwater migration may occur along man-made preferential pathways such as underground utility conduits or when methane is generated by landfills. Therefore, to evaluate the potential for vapor migration

to the subject property, PPM has interviewed, as available, the property owner, key site manager, property occupants, and local fire marshal for reports and complaints of vapors on the property. PPM has also noted the presence of chemical odors or vapors during the site reconnaissance and attempt to determine the source of such odors or vapors through observation. This evidence has been used to evaluate the site for the presence of RECs due to vapor migration.

PPM does not evaluate vapors and gases as possible RECs in the following cases: natural gas released from utility supply piping, private tanks and piping, and ignition outlets; degradation by-products from sanitary sewers and septic tanks such as methane, carbon dioxide, and hydrogen sulfide; air emissions from automobiles, lawnmowers, generators, heaters, fire places, and other ignition sources that may produce carbon dioxide, carbon monoxide, and fuel residue; evaporation of the countless number of volatile chemicals used in typical household products such as cleaners and polish remover; off gas from building materials such as formaldehyde and paint solvents; or natural sources such as radon. Accumulation of such vapors or gases within a structure may pose fire, explosive, or air quality issues, but their evaluation it is not within the scope of Practice E1527-13.

1.4 CONTINUED VIABILITY AND USER RELIANCE

ASTM defines the "user" as the party seeking to use Practice E1527-13 to complete an ESA of the property. A user may include, without limitation, a potential purchaser of property, a potential tenant of property, an owner of property, a lender, or a property manager. The findings and conclusions contained within this report may not be used or relied upon by any other parties without the written consent of the client that contracted PPM to conduct this assessment and PPM. The client may designate other users who may rely on this report. All users currently identified by the client are named in **Section 2.1** of this report.

In accordance with the ASTM practice, this report may be relied upon by the user(s) for a period of up to 180 days prior to the date of acquisition or transaction. If the transaction occurs after 180 days, but prior to one year, this report may be used provided that the following components of the report are updated:

- Interviews with owners, operators, and occupants;
- Searches for recorded environmental cleanup liens;
- Reviews of federal, tribal, state, and local government records;

- Visual inspections of the property and of adjoining properties; and
- And declaration by the environmental professional for the assessment or update.

If a party different from the original user(s) intends to use this report, the subsequent user(s) must also satisfy the following requirements at a minimum:

- Obtain written authorization to rely on this report from the original client and PPM;
- Fulfill the User's Responsibilities outlined in **Section 2.0**; and
- Contract PPM to update the report if the original report is over 180 days and less than one year old.

If the report is greater than one year old at the time of acquisition by any user, no part of the report can be relied upon in order to satisfy all appropriate inquiry.

2.0 USER PROVIDED INFORMATION

2.1 USERS OF REPORT

City of Monroe contracted PPM to perform this Phase I ESA and is considered the client and a user of this report.

2.2 USER QUESTIONNAIRE

The "All Appropriate Inquiries" Final Rule (40 CFR Part 312) requires that certain tasks be performed by or on behalf of a party seeking to qualify for landowner liability protections (LLP) to CERCLA liability (i.e. the user). These tasks must also be completed by or on behalf of EPA Brownfields Assessment and Characterization grantees. While such information is not required to be provided to the environmental professional (i.e. PPM), the environmental professional must request information from the user to assist in identifying RECs. The User Questionnaire found in Appendix X3 of Practice E1527-13 was provided to each of the users identified in **Section 2.1**. The User Questionnaire was not returned by the client and the Brownfields Grant Property Eligibility Determination will be used to identify site history knowledge from the user, provided in **Appendix B**.

- The Brownfields Program Assessment Application states that perceived contamination problems are present due to the use of USTs on the site and asbestos.

- The Brownfields Program Assessment Application states that the subject property was formerly a Coca Cola Bottling facility, candy manufacturer, and warehouse.

2.3 TITLE SEARCH

PPM was requested to conduct a title search for the subject property under the terms for the City of Monroe Brownfields Grant. The title search was conducted by EDR and is included in **Appendix E - Environmental Lien and AUL Search**. The deed for the four tracts of the subject property from 211-305 Walnut Street were purchased from Hardtimes Development Group, LLC and Broadmoor Properties, LLC on August 1, 2012. No records of liens or use restrictions (AULs) were identified by EDR.

2.4 OTHER INFORMATION PROVIDED BY USER

Other information provided by the user includes the following:

- The user stated that the reason for performing the Phase I ESA was to satisfy the requirements of an AAI through the Brownfields Grant Program.
- The user identified Dr. Matthew Sanderson, at (318) 372-5454 as the site owner and contact.

Information provided by the user is attached in **Appendix B**.

2.5 USER SPECIFIED TERMS, CONDITIONS, AND LIMITATIONS

The client requested or specified the following special terms, conditions, limitations, or considerations with respect to Practice E1527-13:

- The user requested the addition of the non-scope considerations identified and discussed in **Section 7.0, Non-scope Services**.

3.0 RECORDS REVIEW

PPM conducted a review of reasonably ascertainable and usable records to help identify RECs in connection with the property. Information sources fall into the following categories: (1) Standard Environmental Record Sources that are specific lists of facilities typically involving hazardous substances or petroleum products and are regulated or recorded by federal, state, or tribal regulatory agencies; (2) Regulatory Agency File and

Record Sources that are typically used to further research facilities identified by the Standard Environmental Record Sources; (3) Other Environmental Record Sources that may include previous assessments of the property; (4) Physical Setting Sources that provide information about the geologic, hydrogeologic, hydrologic, or topographic characteristics primarily used to evaluate the potential for contaminant migration from facilities identified by the Standard Environmental Record Sources; and (5) Standard Historical Sources, which have the primary objective to identify property land use from the present, back to the property's first developed use, or back to 1940, whichever is earlier. Information on available records is provided in the following sections.

3.1 ENVIRONMENTAL RECORD SOURCES

PPM retained the services of Environmental Data Resources, Inc. (EDR) to provide information available from state, tribal, and federal databases regarding reported environmental activities and releases in the site vicinity. PPM also reviewed federal and state electronic databases, where available, for files relevant to this ESA. A review of previous reports and other environmental documents that may have been provided by the user or other sources was also completed.

3.1.1 Standard Environmental Record Sources

Third-party providers of database searches such as EDR typically yield a large number of sites and a significant volume of environmental information. ASTM requires the Environmental Professional to evaluate the data and use their judgment regarding the level of detail to discuss and present regarding each of the listed sites. While numerous sites may be within the ASTM minimum search distance, many are located at significant distances from the subject property and based on this distance and other site-specific characteristics (site geology/hydrogeology, gradient, drainage, etc.) are unlikely to impact the subject property and therefore may be reasonably dismissed from further discussion in this section at the discretion of the Environmental Professional. The information presented below represents a summary of database searches and corresponding minimum search distances required by ASTM 1527-13. Also included is available relevant information from regulatory agency files researched.

SUMMARY OF DATABASE REVIEW			
Type of Site	**ASTM Minimum Search Distance**	**Number Identified**	
		Potential	**Actual**
Federal NPL	**1 mile**	0	0
Federal SEMS	**0.5 mile**	0	0
Federal SEMS Archive	**0.5 mile**	0	0
Federal RCRA CORRACTS	**1 mile**	0	0
Federal RCRA TSD	**0.5 mile**	0	0
Federal RCRA Generator	**On or Adjoining**	7	1
Federal ERNS	**On site**	0	0
State/Tribal Equivalent NPL	**1 mile**	0	0
State/Tribal Equivalent SEMS	**0.5 mile**	0	0
State/Tribal Landfill/SWD	**0.5 mile**	1	0
State/Tribal LUST	**0.5 mile**	14	14
State/Tribal RUST	**On or Adjoining**	10	3
State/Tribal Institutional/Engineering Control	**On site**	3	1
State/Tribal Voluntary Cleanup Sites	**0.5 mile**	0	0
State/Tribal Brownfields Sites	**0.5 mile**	6	2
Database Provider:	EDR		
Attachments:	Standard and Regulatory Record documents are provided in **Appendix D**.		

There were 14 LUST sites identified within 0.5 miles of the property. A statistical study of petroleum hydrocarbon plume lengths originating from UST releases was performed by the Texas Bureau of Economic Geology, Geological Circular No. 97-1, Extent, Mass, and Duration of Hydrocarbon Plumes from Leaking Petroleum Storage Tank Sites in Texas. The Texas study found that groundwater benzene plumes [defined as 10 micrograms per liter (µg/L)] were less than 380 feet in length in 90 percent of the sites studied and less than 1,200 feet in length in 99 percent of the sites studied. Based on this study, in general, LUST sites identified within the search area that are greater than 1,000 feet from the property are assumed to have a minimal potential to impact the property. Nine of the LUST sites fall within this category; therefore, are eliminated from further discussion in this report. LUST sites between 500 and 1,000 feet from the property that can reasonably be interpreted to be hydrologically down or crossgradient are also assumed to have a minimal potential to impact the property. Two of the LUST sites fall within this category; therefore, are eliminated from further discussion in this report. The three LUST sites located less than 500 feet from the property were evaluated on a case-by-case basis and are discussed further below.

INFORMATION ON SITES IDENTIFIED BY DATABASE	
Site Name:	Hardtimes (HT) Development/ Ouachita Candy Company
Database Map ID Reference:	A1, A2, A3, A4, A5
Site Address:	215 Walnut Street
Type(s) of Site:	Small quantity generator of hazardous waste (RCRA-VSQG), Leaking Underground Storage Tank (LUST), Underground Storage Tank (UST), Use restriction (AUL), water discharge permit (NPDES), Spills, and Remediation
Database Distance & Direction:	Subject property
Actual Distance & Direction:	Subject Property and adjoining property
Database Information:	HT Development was registered as a RCRA-VSQG, handing 100 kilograms or less of hazardous waste per calendar month of ignitable waste (D001 waste code) and corrosive waste (D002). The facility was registered as a RCRA-VSQG in 2000 and has no listed violations. Ouachita Candy Company was registered as a UST site with one 550-gallon gasoline UST installed in 1980 and removed in 1992, one 1,000-gallon diesel UST installed in 1935 and removed in 1996. Ouachita Candy Company was listed as a LUST site from 2002 to 2005 at 215 Walnut Street following the discovery of soil and groundwater contamination found during gasoline UST closure in 1996. The Ouachita Candy Company is listed as a site with engineering restrictions on the property. NFA status was granted to the Ouachita Candy Company LUST on March 9, 2006.
Regulatory Agency Records:	In November 1989 one 500-gallon UST was removed from a tank pit 52 feet south of the current property boundary within a tank pit in the current gravel parking lot. The 1989 tank removal closed below LDEQ standards. One 550-gallon gasoline UST was removed from a tank pit on the western portion of the subject property in August 7, 1992, with the one closure soil sample below laboratory detection limits for BTEX. The 1992 closure sampling did not include TPH-G sampling or sampling for groundwater. On October 16, 1996, one 1,000-gallon UST that previously held both gasoline and diesel was removed from the tank pit on the adjoining parking lot approximately 20 feet south of the subject property boundary. The UST Closure Report from November 1996 identifies the tank removed from the parking lot as a 550-gallon diesel UST and states that strong hydrocarbon odors were present in the tank pit. Laboratory analysis of the soil samples collected during the UST Closure in 1996 suggested that the product in the UST was a type of petroleum solvent, mineral spirit, or kerosene. The 1997 CAP states that total BTEX and TPH-G constituents were present in soil and groundwater within the parking lot, that groundwater flow was generally to the south-southwest and toward the river, that groundwater ranged from 11 feet below ground surface (BGS) to 26 feet BGS, and that the calculated groundwater velocity ranged from 7.01 to 14.02 feet/year to the south-southwest. The 1997 Site Investigation Report states that MW-1, the closest groundwater monitoring well to the subject property had no detectable levels of BTEX or TPH-G. HT Development registered as a generator of hazardous wastes in 2000, generating D001 and D002 when used oil drums, oil filters, and drums with unknown flammable

	contents were removed from the abandoned maintenance shop on the subject property. The note attached to the Hazardous Waste Form states that the facility had been vacant for approximately 30 years. According to the NFA, the area of investigation was closed in accordance With The UST Cleanup Level MATRIX Using Cleanup Level 3 Standards (the MATRIX Standards predate the current RECAP Standards). The groundwater laboratory results were below UST MATRIX Standards for four consecutive quarters, however remaining concentrations restrict site use to industrial standards. Constituent contouring for BTEX in groundwater in third quarter 2000 indicates that BTEX and TPH-G constituents may exceed RECAP Standards on the southwestern portion of the site.

Site Name:	McCook Used Furniture
Database Map ID Reference:	A6
Site Address:	212 Walnut Street
Type(s) of Site:	UST
Database Distance & Direction:	95 feet east
Actual Distance & Direction:	Adjoining east
Database Information:	McCook Used Furniture was identified as an UST facility with one 500-gallon gasoline UST and one 300-gallon gasoline UST installed in 1980 and removed in 1997.
Regulatory Agency Records:	According to the Soil and Groundwater Sampling Activities Report submitted by PPM on May 14, 1997, for the McCook's Used Furniture facility, Perry and Sons Inc. was retained by the City of Monroe in April 1997 to remove two 500-gallon oils USTs. During tank closure activities they detected elevated hydrocarbon levels in the soils of the tank pit. PPM mobilized to the McCook site on April 21, 1997, to conduct investigation activities exterior to the tank pit. The LDEQ granted NFA status to McCook Furniture on June 20, 1997.

Site Name:	ATP Results
Database Map ID Reference:	7
Site Address:	201 Walnut Street
Type(s) of Site:	UST
Database Distance & Direction:	113 south-southeast
Actual Distance & Direction:	Adjoining south
Database Information:	ATP Results was identified as a UST facility with one 500-gallon gasoline UST installed in 1967 and removed in 1997, along with one 500-gallon diesel UST installed in 1938 and removed in 1997.
Regulatory Agency Records:	The Two USTs at the ATP Results site were registered to close on August 22, 1997. UST closure sampling found all samples for BTEX and TPH-G at or below laboratory detection limits. The final closure form with LDEQ NFA designation identified both USTs as 500-gallon gasoline tanks on December 15, 1997.

Site Name:	Monroe Wholesale Drug
Database Map ID Reference:	B8 and B9
Site Address:	131 North 2nd Street
Type(s) of Site:	UST, LUST, Remediation
Database Distance & Direction:	441 east
Actual Distance & Direction:	380 east-southeast
Database Information:	Monroe Wholesale Drug was identified as a UST facility with two 1,000-gallon gasoline USTs installed in 1977 and removed in 1991. Monroe Wholesale was also identified as a LUST and Remediation site under the UST department with an NFA granted on September 21, 2012.
Regulatory Agency Records:	The UST Closure Report filed on January 10, 1991, states that two gasoline USTs were removed from the Monroe Wholesale Drug site on December 5, 1990, with soil sampling. One sample exceeded current RECAP Standards for Benzene, but passed the Standards for the time. According to the NFA Letter filed for the former Monroe Wholesale Drug, the property at 141 Desiard Street was formerly used for a wholesale pharmacy from 1977 to 1991 with two 1,000-gallon gasoline USTs. A Phase II ESA conducted in April 2012 revealed hydrocarbon constituents of concern that required further evaluation. A RECAP evaluation was performed by PPM in a report dated July 17, 2012, found that soil and groundwater sampling confirmed that constituents of concern concentrations did not exceed established site-specific remediation standards. NFA designation was issued on September 21, 2012.

Site Name:	Firestone Store #443/ D and D Cleaners
Database Map ID Reference:	D15, D16, D17, D18, and D19
Site Address:	301 North 3rd Street
Type(s) of Site:	LUST, UST, Remediation, Drycleaner, RCRA-VSQG
Database Distance & Direction:	693 feet northeast
Actual Distance & Direction:	660 east-northeast
Database Information:	This site is not within the search distance for RCRA Generators; however, the RCRA information did provide information about the types of hazardous substances used by this Historical Dry Cleaners. The D and D Cleaner facility was registered as a dry cleaning plant from 1988 until 1999. The D and D facility was also registered as a RCRA-CESQG, generating Arsenic (D004), Barium (D005), Cadmium (D006), Chromium (D007), Lead (D008), Mercury (D009), Selenium (D010), Silver (D011), Endrin (D012), Lindane (D013), Methoxychlor (D014), Toxaphene (D015), 2,4-Dichlorophenoxyacetic acid (D016), 2,4,5- TP Silver (D017), Benzene (D018), Carbon Tetrachloride (D019), Chlorodane (D020), Chlorobenzene (D021), Chloroform (D022), O-Cresol (D023), M-Cresol (D024), P-Cresol(D025), Cresol (D026), 1,4-Dichlorobenzene (D027), 1,2-Dichloroethane (D028), 1,1-Dichloroethylene (D029),

	2,4-Denitrotoluene (D030), Heptachlor (D031), Hexaclorobenzene (D032), Hexachlorobutadiene (D033), Hexachloroethane (D034), Methyl Ethyl Ketone (D035), Nitrobenzene (D036), Pentachlorophenol (D037), Pyridine (D038), Tetrachloroethylene (D039), Trichloroethylene (D040), 2,45-Trichlorophenol (D041), 2,4,6-Trichlorophenol (D042), Vinyl Chloride (D043), spent halogenated solvents (F002), and spent cyanide plating bath solution (F007). The Firestone Store was also identified as a UST facility with one 200-gallon used oil UST installed in 1966 and removed in 1980. The facility was also identified as a LUST and remediation receiving NFA status on October 29, 2018.
Regulatory Agency Records:	According to the NFA letter filed by LDEQ on October 29, 2012, the Firestone Store property was used as a garage that old gasoline for an unknown length of time prior to 1980. The 24-month site assessment on February 6, 2018, identified elevated hydrocarbon constituents of concern in soils. RECAP evaluation led to the development of site-specific standards and site closure by LDEQ.

Site Name:	PBS Property at 102 Bridge
Database Map ID Reference:	32
Site Address:	102 Bridge
Type(s) of Site:	US Brownfields
Database Distance & Direction:	2,247 feet west-northwest
Actual Distance & Direction:	2,170 feet west-northwest
Database Information:	According to the EDR database summary, the PBS Property was assessed under the City of West Monroe Brownfields Grant as a former lumber yard, service station, and garage. The PBS property site was redeveloped on March 31, 2002. No cleanup was required at the site.
Regulatory Agency Records:	The EPA Brownfields Property Progress page does not list any assessment or cleanup dates or leveraged funds for the PBS Property. Redevelopment activities for the PBS property were started on March 31, 2002. The 102 Bridge Street address was listed within the LDEQ database as Big Chief Radiator, a conditionally exempt small quantity generator of hazardous waste, generating ignitable waste (D001 waste code) in 1990. The 102 Bridge Street address was also listed as Lube Plus, a UST site with two 2,000-gallon gasoline USTs removed in 1995 and two 500-gallon gasoline USTs closed in place by filling with cement in 2001. The UST closure sampling for both 1995 and 2001 were below applicable state screening standards. LDEQ granted closure status to the Lube Plus tanks.

Site Name:	LA AG Warehouse
Database Map ID Reference:	G34
Site Address:	508 Cypress Street
Type(s) of Site:	US Brownfields
Database Distance & Direction:	2,314 feet west
Actual Distance & Direction:	2,550 feet west-northwest
Database Information:	The LA AG Warehouse facility was assessed under the City of West Monroe Brownfields Grant on December 31, 2001. Cleanup was required for the former agricultural warehouse and bottling operation.
Regulatory Agency Records:	The EPA Brownfields Property Progress Profile page states that cleanup was completed at the LA AG Warehouse site on December 31, 2001. The EPA site does not list any redevelopment or assessment activities and does not indicate any media impacted or contaminant impact to the LA AG Warehouse site. LDEQ does not has records for any facilities at 508 Cypress Street or under the name LA AG Warehouse.

3.1.2 Additional Environmental Record Sources

EDR also provides additional information from other EDR-proprietary and non-proprietary sources not specifically required by ASTM 1527-13, but may be relevant in determining the presence of RECs. Examples include typical higher risk sites such as historical drycleaners, automobile service stations, manufactured gas plants, landfills, emergency releases, and many others. ASTM does not specify search distances for these databases; therefore, the inclusion of listed sites below is at the discretion of the Environmental Professional. No such sites were identified with 500 feet of the subject property.

3.1.3 Other Environmental Records Sources

No other environmental records source were provided to PPM during the course of this assessment.

3.2 PHYSICAL SETTING SOURCES

Title:	Monroe North Quadrangle, 7.5 Minute Topographic Map	**Source:**	USGS	**Date:**	1994
Title:	Geocheck Physical Source Summary	**Source:**	EDR	**Date:**	2020
Title:	HT Development Group Corrective Action Plan (CAP)	**Source:**	LDEQ EDMS	**Date:**	11/13/1997
Attachments:	Physical Setting Documentation is provided in **Appendix F**.				

The topographic map illustrates the subject property along the eastern riverbank of the Ouachita River. The subject property is shown at an elevation of 80 feet above mean sea level (MSL) with the surrounding topographic slope toward the Ouachita River to the west. The Geocheck Physical Source Setting identifies the site an elevation of 65 feet above MSL with a general topographic gradient to the south-southwest. Geocheck identified the soil at the site as Guyton silt loam with very poor infiltration rates and poor drainage. According to the HT Development Group CAP, the depth to groundwater ranges from 11 to 26 feet BGS; the underlying groundwater unit consists of silty clay and silty sand; the hydraulic conductivity (K) ranged from 1.5 feet/day to 3.93 feet/day with an average of 2.74 feet per day (ft/day); The reported groundwater velocity (v) using the formula v = (Ki)/n ranged from 7.01 to 14.02 ft/day.

3.3 HISTORICAL USE INFORMATION

AERIAL PHOTOGRAPHS		
Year	**Comments**	
1956	**Property**	The subject property is developed with industrial structures across the majority of the site. A right-of-way path is show across the western boundary of the site and leading to the north. The western boundary of the site is located with the Ouachita River. Small structures are located on the western portion of the site.
	Surrounding	The adjoining properties to the northwest, northeast, east, and southeast are developed as commercial properties. A possible service station is located approximately 280 feet west-southeast of the subject property.
1969-1974	**Property**	A sea wall is present on the western portion of the site. The small structures on the western portion of the property are no longer visible.
	Surrounding	The surrounding properties appear similar to the previous historical aerial photograph.
1983-2017	**Property**	The subject property appears similar to the previous aerial photographs.
	Surrounding	The service station to the southeast is no longer visible.

CITY DIRECTORIES		
Year	**Comments**	
1964	**Property**	Address: Subject property not listed
	Surrounding	North Grand Street Listings of interest: (123) Brennan Utilities Furniture (124) North Grand Building (133) Quality Television Service Repair
1966	**Property**	Address: Subject property not listed
	Surrounding	North Grand Street (123) Brennan Utilities Furniture (124) North Grand Building (133) Vacant
1971	**Property**	Address: Subject property not listed
	Surrounding	North Grand Street (124) North Grand Building (133) Brennan Utilities Furniture
1976	**Property**	Address: Subject property not listed
	Surrounding	North Grand Street (133) Brennan Utilities furniture
1981	**Property**	Address: Subject property not listed
	Surrounding	North Grand Street (105) Thorn Parking Lot (109) Vacant (117) Vacant
1986	**Property**	Address: Subject property not listed
	Surrounding	North Grand Street (105) Thorn Parking Lot (109) Vacant (117) Vacant
1992	**Property**	Address: 215 Walnut Street: Ouachita Candy Co
	Surrounding	North Grand Street (105) Thorn Parking Lot (109) Vacant (117) Vacant Washington Street (299) Roy Fowler (501) Honeycutt Dealer (605) United Bumper (705) Mitchells Body and Frame

		Walnut Street (108) Southern Hardware (120) The Poolside Shop (201) ATP Graphics (212) A McCooks Office (300) Cajun Sportswear (310) Chef Hans Gourmet Hans Sales Co Southern Country (313) BL Meek Inc. (321) Moore Patron Tire (323) Thermal Supply (401) Kirste Advanced Specialists (500) Hatcher Tynes Inc.
1995	**Property**	Address: 215 Walnut Street: Ouachita Candy Co
	Surrounding	North Grand Street (101) Mother's Homecooking and Poboys Washington Street (114) Louisiana Parts and Supply Co (200) North Louisiana Legal Assistance (201) Murco Inc (300) Washington Plaza Walnut Street (108) Southern Hardware and Supply Co (120) The Poolside Shop and Inside Too (201) ATP Graphics ATP Results Davenport Video (212) McCooks Used Office Furniture (310) Chef Hans Gourmet Hans Sales Co Southern Country (401) Kirste Inc. (500) Hatcher Tynes Inc.
2000	**Property**	Address: 215 Walnut Street: HT Development Group LLC Lane Bob Insurance Oakley and Lane Insurance RJN Management
	Surrounding	North Grand Street (101) Mother's Homecooking and Poboys Washington Street (114) Louisiana Parts and Supply Co

		(200) North Louisiana Legal Assistance Corp (201) Murco a Division of Wesco (300) Washington Plaza <u>Walnut Street</u> (108) Southern Hardware and Supply Co (120) The Poolside Shop (201) ATP Results (212) McCooks Used Office Furniture (309) Roy Bingo Supplies (310) Chef Hans Gourmet (401) Kirste Inc. (500) D and B Sheet Metal and Fabrication
2005	**Property**	<u>Address</u>: Subject property not listed
	Surrounding	<u>North Grand Street</u> (105) Calvin McFadden and Yanci Walker <u>Washington Street</u> (114) Louisiana Parts and Supply Co (200) Legal Aid North Louisiana Legal Assistance Corp (201) Wesco Distribution (300) Washington Plaza <u>Walnut Street</u> (108) Southern Hardware and Supply Co (200) Monroe Chamber of Commerce (201) ATP Results (212) Decorative Arts Inc. (309) Roy Bingo Supplies (323) Louisiana Children's Museum (401) Kirste Inc. (403) Hastings E Eugene Attorney at Law (511) Monroe City Storm Water Drainage
2010	**Property**	<u>Address</u>: 215 Walnut Street: HT Development Group LLC
	Surrounding	<u>North Grand Street</u> (101) Coda Bar and Grill (105) John A Ellis <u>Washington Street</u> (114) Louisiana Parts and Supply Co (200) Forestry and Land Consultants Faith and Hope Independent Living Harrison and Associates Inc (201) Wesco Distribution Murco

		(216) M and M Building Contractors Inc. (300) Washington Plaza Walnut Street (108) Southern Hardware and Supply Co (120) Poolside Shop (212) Monroe Chamber of Commerce (300) Mike Ackles and Associates (310) Chef Hans Gourmet Foods (323) Northeast Louisiana Children's Museum (401) Bayou Desiard Title Co (403) Hastings E Eugene Attorney at Law (511) Monroe City Storm Water Drainage
2010	**Property**	Address: subject property not listed
	Surrounding	North Grand Street (101) Cotton Restaurant (105) John A Ellis Washington Street (114) Louisiana Parts and Supply Co (124) Katrina Jackson State Representative (200) E Orum Young Attorney Faith and Hope Independent Living Lillian Dunlap Attorney (201) Murco A Division of Wesco Distribution (300) Washington Plaza Walnut Street (201) River and Rail Cantina (212) Monroe Chamber of Commerce (300) Mike Ackles and Associates (310) Chef Hans Gourmet Foods (323) Northeast Louisiana Children's Museum (331) Fire Department (401) Bayou Desiard Title Co (403) Hastings E Eugene Attorney at Law
2010	**Property**	Address: subject property not listed
	Surrounding	North Grand Street (101) Cotton Restaurant Washington Street (200) E Orum Young Attorney Faith and Hope Independent Living Lillian Dunlap Attorney (201) Murco A Division of Wesco Distribution

		(300) Washington Plaza <u>Walnut Street</u> (201) River and Rail Cantina (212) Monroe Chamber of Commerce (300) Mike Ackles and Associates (310) Chef Hans Gourmet Foods (323) Northeast Louisiana Children's Museum (331) Fire Department (401) Bayou Desiard Title Co

FIRE INSURANCE MAPS		
Year	**Comments**	
1886	**Property**	The subject property is partially illustrated in the provided Fire Insurance Map. A note near the southeastern corner of the site indicates the presence of a Masonic Temple on the subject property.
	Surrounding	The surrounding properties to the northwest, north, northeast, and east are not illustrated. Dwellings area shown on the adjoining properties to the south at 105 and 107 Walnut Street. A boarding house is shown at 103 Walnut Street to the southeast. Warehouses and commercial properties are shown further to the south.
1890	**Property**	The southern portion of the site includes a Masonic Temple at 104 or 108 Walnut Street. The Central portion of the site includes a residence with two old sheds at 109 Walnut Street. The northern portion of the site includes a residence and a shed at 201 Walnut Street. The western portion of the site is shown in the Ouachita River
	Surrounding	The adjoining properties to the northwest, east and south of the site include residences along Walnut Street. A railroad spur is shown along the right of way of the western portion of the property. Monroe Light and Ice is shown approximately 140 feet to the north of the site as an ice manufacturer. Cotton Warehouses and a cotton compress are shown approximately 400 feet north-northwest of the site.
1893	**Property**	The subject property appears similar to the previous Fire Insurance Map with a removal of the old sheds.
	Surrounding	Surrounding properties have similar use to the previous Fire Insurance Map
1898	**Property**	The subject property includes three main residences, a servants quarters, masonic temple, and six sheds. A private drive enters the central portion of the site from Walnut Street.
	Surrounding	Surrounding properties appear similar to the previous Fire Insurance Map
1903	**Property**	The subject property appears similar to the previous Fire Insurance Map. The subject property has been assigned new addresses: 215 and 221 Walnut Street.

	Surrounding	The adjoining property to the north includes a residence at 225 Walnut Street, to the northeast at 304 Walnut Street, to the east at 208 Walnut Street, and to the south at 205 Walnut Street. A boarding house is shown to the southeast at 202 Walnut Street. A Hotel is shown to the east at 214 Walnut Street.
1909	**Property**	The subject property appears similar to the previous Fire Insurance Map.
	Surrounding	The cotton warehouse is no longer shown to the northwest of the site. The ice factory is now identified as The Consolidated Ice Company.
1913	**Property**	The subject property appears similar to the previous Fire Insurance Map.
	Surrounding	The hotel on the adjoining property to the east has been removed.
1920	**Property**	The residence on the western portion of the site has been removed.
	Surrounding	The adjoining residence to the south is illustrated as a hotel. The adjoining residential property to the east has been redeveloped as an automotive repair facility with garages from 300 to 304 Walnut Street. The former hotel lot to the east has been redeveloped with a Ford Service Station from 208 to 214 Walnut Street. A hotel is shown on the adjoining property to the east at 206 Walnut Street. A paint shop is shown approximately 180 feet east of the subject property.
1926	**Property**	The northern residence is still visible at 221 Walnut Street. The majority of the site has been redeveloped with the Biedenharn building (identified on Sanborn Map). The Biedenharn building includes the Monroe Transfer and Warehouse Co Inc. with storage for the LA Paper Co at 219 Walnut Street. The American Railway Express Co office is illustrated at 217 Walnut Street. Ouachita Candy Co Inc. Is shown at 211 Walnut Street. The facilities at 211 and 217 Walnut Street are identified as offices on the first floor and candy warehouse on the second floor. The facilities at 209 and 207 Walnut Street are identified as Ouachita Coco Cola Bottling Company works with bottling room, office, and storage. Loading platforms, coal bin, carbide warehouse, and conveyor belt with electric motor are shown to the west of the main structures.
	Surrounding	The ice factory to north is also shown to include F. Strauss and Son Wholesale Produce storage. A gas tank is shown on a loading dock for the produce warehouse approximately 130 feet north of the subject property boundary. The automotive repair garage on the adjoining property has expanded and is now named Monroe Automobile and Supply Co Inc. The Ford repair facility is now identified as Milner Motor Co auto sales and service. One gas tank sis shown along the east side of Walnut Street at 212 Walnut Street approximately 50 feet east of the subject property. An automotive repair garage is also illustrated at 211 North 2nd Street with a gas tank approximately 370 feet east.

1932	**Property**	The northern portion of the subject property has been redeveloped with the removal of the residence at 221 Walnut Street and the construction of a filling station, Automotive repair facility, car washing and greasing building. The filling station at the northeastern corner of the site is shown with two gas tanks. A gas tank is also shown near the southeastern corner of the site along the roadway outside of the Ouachita Coca-Cola Bottling office. An ammonia tank and cooling tower is shown in the storage room of the Ouachita Coca-Cola Bottling facility. The coal bin, carbide warehouse, and conveyor belt on the western portion of the site have been removed.
	Surrounding	The residence on the adjoining property to the north has been replaced by hay storage and automotive repair facilities. A second gas tank is visible next to the loading docks approximately 120 feet north of the subject property. A filling station is shown at 208 Washington Street with two gas tanks approximately 370 feet east-northeast of the subject property.
1950	**Property**	The filling station and automotive repair facility have been replaced with a private garage. Car washing and greasing activities are still identified near the northwestern corner of the site. A residence is shown along the river bank on the western portion of the site.
	Surrounding	The residences on the adjoining property to south has been removed. The adjoining property to the south is now identified as auto parking with a single gas tank near the center of the parking area approximately 30 feet south of property boundary. The adjoining property to the north has been incorporated into the F. Strauss and Son Wholesale Produce warehouse, including a warehouse section to the west, automotive near the center, and restaurant on the eastern part. The gas tanks near the loading docks are now illustrated as a single gas tank approximately 60 feet north of the subject property boundary. A drycleaner is shown and 315 North 2nd Street approximately 320 feet north-northeast of the site. A filling station is shown at 201 North second Street approximately 360 feet east with three gas tanks. The gas tank on the adjoining property to the east is no longer shown.
1970	**Property**	Two residences are shown on the western portion of the site along the river bank. The northern portion of the site is identified as a private garage and warehouse. The gas tank near the southeastern corner is no longer shown. The warehouse area on the subject property is now identified as wholesale liquor.
	Surrounding	The automotive repair, restaurant, and gas tank on the adjoining property to the north. Auto repair and chemical storage facilities are shown approximately 100 feet north at 310 Walnut Street. Automotive repair facilities are shown 250 and 440 feet east-northeast along North 2nd Street.

USGS TOPOGRAPHIC MAPS		
Year	**Comments**	
1935-2012	**Property**	The subject property is illustrated within an urban developed portion of the city of Monroe, Louisiana. The subject property is shown bound by a roadway to the east and the Ouachita River to the west. No individual structures are illustrated on the subject property. The subject property is shown at the approximate elevation of 65 feet above MSL.
	Surrounding	The surrounding properties to the east, south, and north are shown and urban land without individual structures illustrated. The surrounding land to the west includes the Ouachita River that flows to the south.
1940	**Property**	The subject property is not mapped.
	Surrounding	The adjoining properties are not mapped.

OTHER HISTORICAL SOURCES	
Other historical sources were not identified for the subject area.	
Attachments:	Copies of Historical Records Documentation is provided in **Appendix E**.

4.0 SITE RECONNAISSANCE

During the site reconnaissance, PPM visually inspected the grounds and structures (if any) on the property to the extent not obstructed by bodies of water, adjacent buildings, or other obstacles. The objective of the site reconnaissance is to visually and physically observe the property and the adjoining properties for any uses or conditions that may indicate the likelihood of RECs in connection with the property. Interior and exterior inspections focused on practices that involve the use, treatment, storage, disposal, generation, or release of hazardous substances or petroleum products. Exterior observations for this list are applied to the property and adjoining properties. Interior observations are limited to the property.

4.1 METHODOLOGY AND LIMITING CONDITIONS

Site reconnaissance does not include invasive or physical inspections of observed releases, such as ground disturbance to determine the thickness of a spill, or opening and inspecting the contents of vaults, manholes, storage tanks, drums, and other containers suspected to contain hazardous substances or petroleum products. Limiting conditions such as potentially unsafe conditions or inaccessible area were evaluated at the discretion of the site inspector as obstacles to the inspection. There were no limiting conditions encountered during the site reconnaissance. In addition, there was no special methodology used to inspect the site.

4.2 SITE USE AND IMPROVEMENTS

CURRENT USE OF PROPERTY	
Warehouse and personal storage	
Property Size and Shape:	**Approximately 2.5 acres in in irregular shape**
Describe buildings on site:	
The subject property consists of two structures that are separated into three different two-story areas. The northern portion of the site includes the former garage with personal storage. The central portion of the site includes the warehouse and office areas. The southern portion of the site includes the bottling industrial area and front office. All ground floor areas include slab concrete foundation, brick walls, and wood beam construction. The second floor includes wood flooring throughout.	
Describe vegetation and landscaping on site:	
Limited vegetation along the western boundary of the site due to the used property. No definite areas of landscaping were noted.	
Describe roads, paths, paved areas on site:	
The subject property is bound to the east by Walnut Street and a municipal sidewalk. The area to the west of the main structures includes a partially pave parking lot for the loading and unloading of vehicles. No exterior areas of staining were noted. A railroad spur formerly operated by Kansas City Railroad crosses the western portion of the site. The railroad spur is considered a right-of-way access to the surrounding properties to the north, but is not currently used.	
Observed Topography and Drainages on site:	
One storm water drain was noted in the parking area to the west of the main structures. Storm water conveyance features were observed along the Walnut Street roadway. The subject property is generally flat with the western portion of the site sloping down to meet the Ouachita River.	
Type of Sewage Disposal:	Municipal
Source of Drinking Water:	Municipal
Type of Heating & Cooling system:	Gas/electric
Adjoining Roads	
North:	None
East:	Walnut Street
South:	None
West:	None
References:	Property features are shown on **Figure 2, Site Map, Appendix A**.
	Photographs of property are provided in **Appendix C**.

4.3 USES OF ADJOINING PROPERTIES

General Area Land Use:	Commercial

ADJOINING PROPERTIES (Clockwise from Due North)	
Name:	Northeast Louisiana Children's Museum
Address:	309 and 319 Walnut Street
Current & Past Uses:	Currently storage area for the museum, formerly auto repair, hay storage, restaurant, and wholesale produce warehouse
Direction:	North
Intervening Street:	None

Name:	Vacant private garage
Address:	308 Walnut Street
Current & Past Uses:	Private garage, tire sales and service
Direction:	Northeast
Intervening Street:	Walnut Street

Name:	Restore boutique
Address:	300 Walnut Street
Current & Past Uses:	Boutique, formerly auto repair and garage, action house
Direction:	East
Intervening Street:	Walnut Street

Name:	Monroe Chamber of Commerce
Address:	212 Walnut Street
Current & Past Uses:	Office, formerly furniture sales, auto sales and service
Direction:	East
Intervening Street:	Walnut Street

Name:	Parking lot
Address:	Walnut Street
Current & Past Uses:	Currently parking lot, formerly boarding house
Direction:	East
Intervening Street:	Walnut Street

Name:	Miro's Restaurant and parking lot
Address:	201 Walnut Street
Current & Past Uses:	Currently restaurant, formerly meat house.
Direction:	South
Intervening Street:	None

Name:	Ouachita River
Address:	NA
Current & Past Uses:	River
Direction:	West
Intervening Street:	None
References:	Adjoining properties are shown on **Figure 3, Area Map, Appendix A**.

4.4 EXTERIOR OBSERVATIONS

Were any of the following past or present conditions observed or suspected?	**Property**	**Adjoining**
	Yes or No	**Yes or No**
Pits, Ponds, and Lagoons	No	No
Stressed Vegetation	No	No
Stained Soil or Pavement	No	No
Solid Waste Disposal to Property	Yes	No
PPM observed discarded household items such as paper and plastic along the western boundary of the site.		
Fill of Unknown Origin	No	No
Waste Water	No	No
Wells	No	No
Septic Systems	No	No
Above and Underground Storage Tanks	Yes	Yes
Tank pits were reportedly present to the west and south of the main building associated with the activities of the Ouachita Candy Company. The tanks were removed from each tank pit and closed by the LDEQ. PPM did not observe any vent pipes, fill ports, cement scaring, or topographic deformations to indicate the location of the USTs on site.		
Drums (Standard US 55-gallon)	Yes	No
PPM observed four 55-gallon USTs used for solid waste disposal on the western portion of the subject property. No staining was observed surrounding the drums and the contents of the drums appeared consistent with Solid wastes.		
Other Hazardous Substance/Petroleum Containers	No	No
Other Unidentified Substance Containers	No	No
Hydraulic Lifts and Elevators	No	No
Oil Water Separators	No	No
Chemical or Petroleum Odors	No	No
Pools of Liquid (excluding water)	No	No

Potential PCB Equipment	Yes	No
PPM observed three pole-mounted electrical transformers along the eastern boundary of the subject property. The transformers appear to be in good condition with no evident signs of damage or release.		
Other Environmental Conditions	No	No

4.5 INTERIOR OBSERVATIONS

Were the following past or present conditions observed or suspected on the property?	**Yes No**
Stains or Corrosion	Yes
PPM observed damage to the flooring and roofs consistent with water leaks within each section of the building. Petroleum staining was observed on the wooden flooring of the second story surrounding several machines. The staining on the subject floor was not reflected in staining on the ground floor, indicating the petroleum did not penetrate the wood.	
Drains and Sumps	Yes
PPM observed a floor drain in the warehouse area of the subject property beneath a water filtration device. The drain appeared to be clear of staining with no areas of hazardous substance or petroleum product storage noted in the vicinity. A second floor drain was located near the bottling area of the facility. The drain was partially covered, but did not show evidence of staining or odor. A manhole cover marking the municipal sewer or storm water line was observed in a hallway at the site. The area is serviced by the municipal sewer, water, and storm drain system and each drain at the site should be received by the municipal line.	
Oil Water Separators	No
Above and Underground Storage Tanks	No
Drums (Standard US 55-gallon)	Yes
PPM observed one drum of concentrated chain lubricant in the bottling area of the second floor. The drum was connected via hosing to pining that fed into nearby bottling equipment. PPM did not observe staining or drain surrounding the drum.	
Other Hazardous Substance/Petroleum Containers	Yes
PPM observed several containers in storage on the second floor including: 1 gallon of refrigeration oil, 5 gallons of engine cleaner, 4 gallons of motor oil, and two gallon of surface sanitizer. PPM observed two empty containers of surface sanitizer stored on concrete in the former bottling area. No surface staining was observed in the area surrounding the containers on the subject property.	
Other Unidentified Substance Containers	No
Hydraulic Lifts/Elevators	Yes
PPM observed three elevators at the facility, all three were chain driven with a motor above the car and pavement beneath the shaft. No releases were noted in association with these lifts.	
Chemical or Petroleum Odors	No
Pools of Liquid (excluding water)	No
Potential PCB Equipment	Yes
Several large electrical panels and industrial equipment were observed in the facility. Industrial equipment within the production timeline of the Coco Cola Bottling and Ouachita Candy Company were known to include PCBs in association with the oil. PPM did not observe any distinct signs identifying the presence of PCBs at the facility.	

4.6 OTHER OBSERVATIONS

No other observations were required during the course of this assessment.

5.0 INTERVIEWS

PPM conducted interviews when possible with individuals who may have knowledge of the site. The objective of interviews is to obtain information from persons likely to have actual knowledge of current and past uses or conditions of the property, adjoining properties, and surrounding area that may indicate the likelihood of RECs in connection with the property. The focus and quality of information is highly variable with each type of contact and individual. The persons interviewed were asked to be as specific as reasonably feasible in answering questions. Interview information is provided below:

INTERVIEW WITH CURRENT OWNER OR REPRESENTATIVE	
Interviewer:	Jordan Harper
Date(s) Attempted:	May 12, 2020 and May 28, 2020
Name of Contact:	Dr. Matt Sanderson
Title/Affiliation:	Property owner
Contact Information:	(318) 372-5454
Comments: Mr. Sanderson stated that he had owned the subject property since 2012 and that the site has been used for storage since that point. He stated that he was familiar with previous uses of the site, explaining that the northern portion of the site was previously used as a garage and that the southern and central portions were used as bottling facilities. He stated that he was not aware of any USTs or ASTs currently on the site, but was aware of the previous UST closures. He was not aware of any release to or from the site except for the remediation on the adjoining property to the south. He stated that the site was purchased from the Biedenharn family who operated the site since the 1920s.	

INTERVIEW WITH PAST OWNER
Comments: See current property owner interview.

INTERVIEW WITH KEY SITE MANAGER
Comments: See current property owner interview.

INTERVIEW WITH OCCUPANTS (MAJOR AND USING HAZ/PET)
Comments: See property owner interview

INTERVIEW WITH LOCAL FIRE MARSHAL	
Interviewer:	Jordan Harper
Date(s) Attempted:	May 11,2020, May 28, 2020, and June 1, 2020
Name of Contact:	Mr. Bronson Moss
Title/Affiliation:	Administrative assistant to the fire chief
Contact Information:	(318) 329-2481
Comments: PPM's Email and calls were not returned during the course of this assessment.	

INTERVIEW WITH LOCAL HEALTH DEPARTMENT	
Interviewer:	Jordan Harper
Date(s) Attempted:	May 12, 2020
Name of Contact:	Mr. Greg Hill
Title/Affiliation:	LDHH Parish Sanitarian
Contact Information:	(318) 361-7213
Comments: Mr. Hill stated that the subject property was connected to the municipal sewer line. He did not locate records indicating the presence of a septic tank or grease trap on the subject property. He stated that it was likely that a facility on the edge of the river discharged directly to the river prior to the construction.	

INTERVIEW WITH STATE REGULATORY AGENCY	
Interviewer:	Jordan Harper
Date(s) Attempted:	June 2, 2020
Name of Contact:	Todd Loup
Title/Affiliation:	LDEQ UST division
Contact Information:	(985) 532-8289
Comments: Mr. Loup reached out to PPM regarding the status of the Ouachita Candy Company NFA. It was the opinion of Mr. Loup that the Conveyance Notice filed in 2006 would apply to the investigative area within the adjoining parking lot previously associated with the Ouachita Candy Company. He stated that it is LDEQ policy to not reopen investigations into facilities closed under the previous standards. Mr. Loup informed PPM that if concentrations identified in a Phase II were to exceed RECAP Screening Standards then a Single Point Of Contact notification should be filed with the LDEQ. The LDEQ would take the previous closure of the UST release and the fact that the subject property does not include any USTs into consideration when deciding if additional investigation would be necessary. He stated that the MATRIX Standards did not include evaluation for vapor migration into enclosed structures.	

INTERVIEW WITH NEIGHBOR FOR ABANDONED PROPERTIES
Comments: See subject property owner interview

INTERVIEWS WITH OTHERS	
Interviewer:	Jordan Harper
Date(s) Attempted:	June 1, 2020
Name of Contact:	Deputy Clerk
Title/Affiliation:	Deputy Clerk
Contact Information:	(318) 327-1444
Comments: PPM attempted to locate the property filing for the Conveyance Notice associated with the Ouachita Candy Company. The use restriction for the Conveyance Notice (file number 1401776) did not appear alongside the filing for the parking lot (file number 1609642) or the subject property (1609933). PPM discussed the situation with the available deputy clerk at the Ouachita Parish Courthouse and was unable to locate the appropriate paperwork determining if the use restriction is applicable to the subject property. The clerk suggested obtaining the service of an abstractor if time allowed.	

6.0 EVALUATION

6.1 FINDINGS AND OPINIONS

Relevant information gathered from user provided information, records reviews, observations, and interviews was evaluated together to provide a professional opinion as to whether any of the suspect activities identified represent RECs, controlled recognized environmental conditions (CREC), historical recognized environmental conditions (HREC), or *de minimis* conditions associated with the property. The findings and opinions of this assessment are as follows:

- **Historical and current uses of the property.** The earliest available record for the subject property date back to 1880 with the construction of the Western Star Masonic Temple on the southern portion of the subject property. The subject property included residences and the Masonic Temple from at least 1890 to at least 1920. The residential and Masonic Temple use of the subject property from at least 1880 to at least 1920 is not considered to represent a REC. During the early 1920s the southern and central portions of the subject property were developed with the Biedenharn building, including the Ouachita Candy Company and Coca Cola Bottling Company operations and warehousing space. The northern portion of the site was commercially developed between 1926 and 1932 an automotive repair facility with filling station, vehicle washing and vehicle greasing. The vehicle maintenance area was incorporated into the use of the Ouachita Candy Company for truck fleet maintenance and stopped operating in approximately 1968 when the Coca Cola Bottling Company operations moved. The subject property has operated as personal storage since at least 1996 with the closure of Ouachita Candy Company. Possible areas of environmental concern associated with the use of the site from at least 1926 to present include**:**

  - Former filling station- The 1932 Sanborn Fire Insurance Map illustrates the northeastern corner of the subject property as a filling station with two gas tanks. The 1950 Fire Insurance Map incorporates the filling station as part of the adjoining automotive repair portion of the structure and does not show the fuel USTs on the site. Louisiana did not require the registration of USTs until 1986 and would not have required UST closure sampling for UST closed prior to 1950. No available regulatory information is available for the filling station or fuel USTs on the subject property. The condition of the USTs on the site is not known and it is possible the tanks are still present. The area illustrated as a filling station is currently incorporated as part of the storage area in the

warehouse on the subject property and represent a vapor intrusion threat. The use of the subject property as a filling station in 1932 with fuel USTs is considered to represent a REC.

- Former vehicle repair- The northern portion of the subject property is illustrated as car washing and greasing automotive repair facility in the 1932 Fire Insurance Map. The northern portion of the site was used as a garage for vehicles associated with the Coca Cola Bottling Company and Ouachita Candy Company until at least 1970. A specific activity involving petroleum products was "greasing" as notated on the northwest corner of the property by the 1932 and 1950 Sanborn Maps. A Hazardous Waste Activity Form was completed by HT Development in 2000 after locating and disposing of various drums of used oil and filters from an abandoned maintenance shop. Additionally, unknown drums were also identified in 2000 and disposed of offsite containing flammable contents. The 2000 Hazardous Waste Generator Form does not include any references to releases of subsurface investigation and notes that the facility had been unused for approximately 30 years. PPM did not observe any obvious areas of release; however, automotive repair activities from at least 1932 to at least 1970 predate procedures for the proper handling and disposal of hazardous substance and petroleum products. Improper handling of hazardous substances by current standards may be occurred in this area, leading to impact of site soils or groundwater from solvents, oils, or paints. PPM considers the use of the northern portion of the subject property for vehicle repair to represent a REC.

- Waterway loading- The western portion of the site in the 1926 Fire Insurance Map include the use of an incline conveyor belt, carbide warehouse, and coal bin along the eastern slope of the Ouachita River. The loading on the western portion of the subject property would have included manufactured goods along with goods stored in the warehouses of the Monroe Transfer and Warehouse Company, LA Paper Company, American Railway Express, and Ouachita Candy Company. It is not known if the goods stored in the warehousing area of the subject property in the 1926 and 1932 Maps included the storage of hazardous substance containers. The presence of an electric motor and coal bin along the western boundary of the site does not eliminate the possibility that the engine may have been driven by a petroleum fuel system that would have required a UST or AST. Based on the risks posed by a fuel storage system and the possibility of the transport or disposal of hazardous substance via the

loading dock on the western boundary of the site, PPM considers the waterway loading from at least 1926 to at least 1932 to represent a REC.

- Solid waste disposal to property- PPM observed discarded household items, including paper and plastic on the western portion of the site. PPM did not observe signs of staining or the inclusion of hazardous substance or petroleum product containers around the solid waste. Based on the lack of hazardous substance or petroleum products, PPM does not consider the solid waste disposal to the property to represent a REC.
- Former UST- LDEQ records include the documented removal of one 550-gallon gasoline UST from a tank pit on the western portion of the subject property on August 7, 1992, with the one closure soil sample below laboratory detection limits for BTEX. The 1992 closure sampling did not include TPH-G sampling or sampling for groundwater at the time of closure. Based on the lack of groundwater sampling and the lack of testing for all parameters associated with gasoline USTs, PPM considers the former UST on the western portion of the subject property to represent a REC.
- Drums on site- PPM observed four 55-gallon drums on the western portion of the site used for the disposal of solid waste items. No hazardous substance or petroleum product containers were observed in the drums and no staining was observed surrounding the drums. Based on the lack of staining or hazardous substance usage, PPM does not consider the solid waste drums on site to represent a REC.
- Transformers- PPM observed three pole-mounted transformers along the eastern boundary of the property. The transformers appeared to be in good condition with no evident damage or signs of release. PPM does not consider the electrical transformers on the subject property to represent a REC.
- Stains and corrosion on flooring- PPM observed floor staining and some areas of corrosion to wood and cement onsite consistent with water leaks. PPM observed staining on the roof and ceiling above the damage flooring consistent with water leaks due to rain, the staining did not appear to be in connection with releases from petroleum products or hazardous substance and were not located near drains. The concrete slab foundation that makes up the majority of the ground floor on the site appeared to be in good condition with limited areas of damage that could lead to subsurface soils. PPM did not observe staining surrounding the damaged areas of the foundation, near doorways, on exterior walls, or near drains. The interior floor drains on the site appeared to be clear of

staining or odors that would indicate previous releases. Based on the lack of evident petroleum product or hazardous substance staining and lack of access to subsurface soils or groundwater, PPM does not consider the floor staining and corrosion to be RECs.

- Petroleum staining on the second floor- PPM observed staining along the base of the machinery used in historical bottling operations at the site. The flooring surrounding the chain driven bottling machinery was lubricated via a piping and hosing connected to a chain oil drum within the bottling room. PPM did not observe staining or signs of release around the drum. The flooring surrounding the bottling machinery consisted of wood. PPM observed the floor beneath the machinery and did not observe signs of staining. PPM considers the minimal staining and drums storage in the bottling room to be *de minimis*.
- Storm drain- PPM observed a storm drain to the west of the main building in the parking area. The drain appeared to be in good condition with no evident areas of staining or sources for surface release nearby. According to Mr. Greg Hill of LDHH, the subject property should be connected to the municipal sewer line. Based on the connection the municipal storm water conveyances and the lack of staining to the area, PPM does not consider the storm water drain on the subject property to represent a REC.
- Petroleum product and hazardous substance containers- PPM observed several containers in storage on the second floor including: 1 gallon of refrigeration oil, 5 gallons of engine cleaner, 4 gallons of motor oil and 2 gallons of surface sanitizer. PPM observed two empty containers of surface sanitizer stored on concrete in the former bottling area. No surface staining was observed in the area surrounding the containers on the subject property. Based on the limited volume and the lack of staining, PPM does not consider the hazardous substance and petroleum product containers to represent a REC.
- Elevators- PPM observed three chain driven elevators in the facility- The elevators each included a motor above the car and pavement beneath each elevator shaft. PPM did not observe signs of release on the pavement beneath the elevator shaft. Based on the lack of evident sign of release and the lack of apparent route to soils and groundwater, PPM does not consider the elevators on the site to represent a REC.

· **Historical and current surrounding land uses.** The earliest record of the surrounding properties dates back to the 1886 Fire Insurance Map that illustrates the immediately adjoining properties to include residences. Commercial and

industrial structures are illustrated on nearby properties to the north and south by 1890 and surrounding properties were generally commercial or industrial by 1920. During site reconnaissance adjoining properties were observed to include North Louisiana Children's Museum to the north, a parking garage, Restoration Boutique, and the Monroe Chamber of Commerce to the east, Miro's restaurant to the south, and the Ouachita River to the west. Surrounding land uses that present possible areas of concern are as follows:

- McCook Used Furniture USTs- McCook Furniture was identified as a former UST facility at 212 Walnut Street on the adjoining property to the east. Two 500-gallon USTs were removed from the 212 Walnut Street in April 1997 and granted NFA status on June 20, 1997. The USTs removed from the McCook facility appear to be in a similar location to the UST illustrated at 212 Walnut Street in the 1926 Sanborn Map. Based on the removal of the USTs and the NFA status granted by LDEQ, PPM does not consider the McCook Used Furniture USTs to represent a REC.

- ATP Results USTs- ATP Results was identified as a former UST facility with two 500-gallon gasoline USTs removed in August 1997 from a tank pit approximately 160 feet south-southeast of the subject property. LDEQ granted final NFA designation to the ATP Result tanks on December 15, 1997. Based on the downgradient location, the removal of the USTs, and the LDEQ NFA designation, PPM does not consider the ATP Results USTs to represent a REC.

- Monroe Wholesale Drug- was historically located approximately 380 feet east-southeast of the subject property at 131 North 2nd Street and 141 Desiard Street and was identified as a UST and remediation site. According to LDEQ records, two 1,000-gallon gasoline USTs were removed from the Monroe Wholesale Drug facility in December 1990. A 2012 Phase II ESA at the Executive Towers site at 141 Desiard Street revealed hydrocarbon COC concentrations that required further evaluation. A RECAP evaluation was performed by PPM at the executive Tower facility on July 17, 2012, confirming that soil and groundwater sampling did not exceed established site-specific RECAP Standards. The LDEQ issued NFA designation on September 21, 2012. Based on the distance from the subject property, the crossgradient location, the removal of the USTs, and the NFA letter issued by the LDEQ to close the release incident, PPM does not consider the Monroe Wholesale Drug facility to represent a REC.

- Firestone Store #443/D and D Cleaners- was located at 301 North 3rd Street approximately 660 feet east-northeast and was identified as a LUST facility.

According to the NFA letter filed by LDEQ on October 29, 2012, the Firestone Store property was used as a garage that old gasoline for an unknown length of time prior to 1980. The 24-month site assessment on February 6, 2018, identified elevated hydrocarbon constituents of concern in soils. RECAP evaluation led to the development of site-specific standards and site closure by LDEQ. Based on the distance from the subject property and the NFA designation granted by LDEQ, PPM does not consider the Firestone Store to represent a REC.

- PBS Property Brownfields site- The PBS Property at 102 Bridge Street in West Monroe, was identified as a US Brownfields site approximately 2,170 feet west-northwest of the subject property. The EPA Brownfields property progress page does not list any assessment or cleanup dates or leveraged funds for the PBS property. Redevelopment activities for the PBS property were started on March 31, 2002. The 102 Bridge Street address was listed within the LDEQ database as Big Chief Radiator, a conditionally exempt small quantity generator of hazardous waste, generating ignitable waste (D001 waste code) in 1990. The 102 Bridge Street address was also listed as Lube Plus, a UST site with two 2,000-gallon gasoline USTs removed in 1995 and two 500-gallon gasoline USTs closed in place by filling with cement in 2001. The UST closure sampling for both 1995 and 2001 were below applicable state screening standards. LDEQ granted closure status to the Lube Plus tanks. Based on the distance from the subject property and the hydrological barrier of the Ouachita River, the PBS Property is not considered to represent a REC.

- LA AG Warehouse- was identified as a US Brownfields site at 508 Cypress Street West Monroe, Louisiana approximately 2,550 feet west-northwest. The EPA Brownfields Property Progress Profile page states that cleanup was completed at the LA AG Warehouse site on December 31, 2001. The EPA site does not list any redevelopment or assessment activities and does not indicate any media impacted or contaminant impact to the LA AG Warehouse site. LDEQ does not has records for any facilities at 508 Cypress Street or under the name LA AG Warehouse. Based on the distance from the subject property and the hydrological barrier of the Ouachita River, the LA AG Warehouse is not considered to represent a REC.

- Former vehicle repair stations- The adjoining properties at 212 Walnut Street and 300 Walnut Street were historically utilized as automotive repair facility from at least 1926 to at least 1950. The adjoining property to the north at 225 Walnut Street (currently 309 Walnut Street) operated as automotive repair

facility from at least 1932 to at least 1950 within a structure adjoining the north side of the subject property boundary. The facility at 109 Washington Street or 300 Walnut Street included a gas tank illustrated approximately 160 feet east of the subject property along Washington Street. The assumed groundwater flow in this area is to the southeast, placing the subject property downgradient to the automotive repair facilities. Louisiana did not require the registration of the USTs until 1986 and a facility that closed prior to 1986 would not include UST closure sampling or listed UST information. It is not known if the UST at the 109 Washington Street facility is currently present at the former repair shop property. No LDEQ records are available discussing the use of the automotive repair shops on the adjoining property. Based on the 25+ years of automotive service, the use of hazardous substances and petroleum products prior to the promulgation on RCRA standards, the proximity of the automotive repair facilities to the subject property, the unknown condition of the UST at 109 Washington Street, and the groundwater flow toward the subject property, PPM considers the repair shops on the adjoining properties at 212 and 300 Walnut Street to represent RECs.

- F. Strauss and Son USTs- The 1926, 1932, and 1950 Fire Insurance Maps illustrate three fuel USTs at the F. Strauss and Son Wholesale Produce facility at 313 Walnut Street. The USTs vary from approximately 80 feet to approximately 140 feet north of the subject property boundary. The USTs are not illustrated in the 1970 Fire Insurance Maps and no information in the USTs is available from the LDEQ database. If the USTs were closed prior to 1986, the USTs would not have been registered and UST closure would not have included soil or groundwater sampling. Groundwater in the area is assumed to flow to the southwest, toward the subject property. Due to the unknown condition of the USTs, the lack of soil sampling in the area, and the groundwater flow to the south-southeast toward the subject property, PPM considers the USTs at the F. Struss and Son facility from at least 1926 to at least 1950 to represent a REC.

- Ouachita Candy Company USTs- The parking lot on the adjoining property to the south was previously part of the Ouachita Candy Company operation, including the fuel USTs in two UST pits approximately 20 feet south of the subject property boundary and approximately 52 feet south of the subject property boundary. One 500-gallon UST was removed from the Ouachita Candy Company parking lot in 1992 with soil testing below the LDEQ Standards. This UST removed in 1989 appears to be in a similar location to the

UST illustrated in the 1950 Fire Insurance Map with the automotive parking area. A second UST was removed from the eastern portion of the parking lot approximately 20 feet south of the subject property boundary in 1996. The 1996 tank removal appears to be in a similar location to the UST illustrated near the southeastern corner of the subject property in 1932 and 1950 Fire Insurance Maps. Laboratory analysis of the soil samples collected during UST closure in 1996 suggested that the product in the UST was a type of petroleum solvent, mineral spirit, or kerosene. At the time of the release, the parking lot on the adjoining property to the south was part of the Ouachita Candy Company facility. The 1997 Site investigation report states that MW-1, the closest groundwater monitoring well to the subject property had no detectable levels of BTEX or TPH-G. According to the NFA, the area of investigation was closed in accordance with the UST Cleanup Level MATRIX using Cleanup Level 3 Standards (the MATRIX Standards predate the current RECAP Standards). Subsurface investigative activities, along with all remediation and monitoring activities were relegated to the parking lot parcel. The groundwater laboratory results were below UST MATRIX Standards for four consecutive quarters by 2002, however remaining concentrations in soil restricted site use to industrial usage. Since the release occurred prior to the creation of the current RECAP Standards, the 1996 UST release was evaluated under the MATRIX Standards. The associated 2006 conveyance notice filed with the Ouachita Parish courthouse identifies the Area of Investigation as Ouachita Candy company at 215 Walnut street with a site map that illustrates the adjoining parking lot. During research for this facility PPM was unable to identify the extent of the application of the use restriction and therefore unable to identify the application of the MATRIX Soil Closure Standards. The 2006 NFA document also includes a site map for groundwater plume delineation across the investigative area known as the Ouachita Candy Company. The plume illustration in the 2006 NFA indicates that the extent of hydrocarbon impact to the groundwater was not delineated toward the north, with illustrated and assumed groundwater contamination on the current subject property that may exceed RECAP Standards. Mr. Loup of LDEQ explained that the Conveyance Notice use restriction was required for the area of investigation and should be associated with the release area in the parking lot. He stated that the release was closed under MATRIX Standards and that if soil or groundwater samples collected on the subject property exceeded RECAP Standards, then the previous cleanup standards for the release and the removal of the tanks would be taken into consideration by LDEQ when deciding if further evaluation is necessary. It is

LDEQ department policy to not reopen remediation cases that had been closed under previous standards unless new information presents a threat to the environment. Remediation guidelines under the MATRIX Standards did not evaluate sites for vapor intrusion into enclosed structures and did not include delineation or subsurface investigative activities on the subject property. Based on the risk of vapor intrusion to the structure on the subject property, the lack of delineation or subsurface investigation of the subject property, and the risk of soil or groundwater impact above RECAP Screening Standards on the subject property, the former Ouachita Candy Company USTs on the adjoining parking lot property are considered to represent a REC.

6.2 DATA GAPS

A data gap is a lack of information or inability to obtain information despite good faith efforts to gather such information. A data gap is only significant if it affects PPM's ability to identify RECs.

Data failure is a type of data gap that involves the inability to identify the property use at five-year intervals back to first developed use or 1940 whichever is earlier. Data failure occurred during this assessment because the oldest available historical record dated 1886 identified a property use earlier than 1940. The 1886 Sanborn Fire Insurance Map showed the property was used as a Masonic Temple. A cornerstone of the subject property indicated that the Masonic Temple that one stood on the southern portion of the site was erected in 1880. No records were available to indicate previous use prior to the construction of the residences and masonic temple on the subject property. PPM does not consider the data failure to represent a significant data gap.

Possible PCBs – PPM observed two groupings of electrical switches and circuitry along with bottling equipment associated with the previous bottling efforts at the site. PPM did not observe any internal transformers within the structure. Industrial facilities, such as Coca Cola Bottling Company facilities, would have required electrical transformers on site old enough to have been used during this period. The lack of older transformers on site indicates that the older transformers have been removed, making identifying the location of the transformers and any associated staining difficult. The risk of release from PCB containing transformers, especially transformers that were privately owned by the subject property business ventures is considered a REC. Based on the age of the building it is likely that PCB containing materials have been used at the site in electrical transformers. PPM did not observe older transformers remaining on site and was not able to locate the

former transformers during the review of historical literature. The inability to locate and identify the risk of release from historical PCB containing transformers is considered a significant data gap. It is unlikely that further file review or interviews would be likely to determine the location of each historical transformer on site, thus PPM does not consider the significant data gap to warrant further Phase I investigation.

6.3 CONCLUSIONS

PPM has performed a Phase I ESA in conformance with the scope and limitations of ASTM Practice E1527 of Ouachita Candy Company, the property. Any exceptions to, or deletions from, this practice are described in **Sections 4.1** and **6.3** of this report. This assessment has revealed no evidence of RECs in connection with the property except for the following:

- **Historical and current uses of the property.**
  - Former filling station- The 1932 Sanborn Fire Insurance Map illustrates the northeastern corner of the subject property as a filling station with two gas tanks. The 1950 Fire Insurance Map incorporates the filling station as part of the adjoining automotive repair portion of the structure and does not show the fuel USTs on the site. Louisiana did not require the registration of USTs until 1986 and would not have required UST closure sampling for USTs closed prior to 1950. No available regulatory information is available for the filling station or fuel USTs on the subject property. The condition of the USTs on the site is not known and it is possible the tanks are still present. The area illustrated as a filling station is currently incorporated as part of the storage area in the warehouse on the subject property and represent a vapor intrusion threat. The use of the subject property as a filling station in 1932 with fuel USTs is considered to represent a REC.
  - Former vehicle repair- The northern portion of the subject property is illustrated as car washing and greasing automotive repair facility in the 1932 Fire Insurance Map. The northern portion of the site was used as a garage for vehicles associated with the Coca Cola Bottling Company and Ouachita Candy Company until at least 1970. A specific activity involving petroleum products was “greasing” as notated on the northwest corner of the property by the 1932 and 1950 Sanborn Maps. A hazardous waste activity form was completed by HT Development in 2000 after locating and disposing of various drums of used oil and filters from an abandoned maintenance shop. Additionally an unknown drums were also identified in 2000 and disposed of offsite containing

flammable contents. The 2000 Hazardous Waste Generator Form does not include any references to releases of subsurface investigation and notes that the facility had been unused for approximately 30 years. PPM did not observe any obvious areas of release; however, automotive repair activities from at least 1932 to at least 1970 predate procedures for the proper handling and disposal of hazardous substance and petroleum products. Improper handling of hazardous substances by current standards may have occurred in this area, leading to impact of site soils or groundwater from solvents, oils, or paints. PPM considers the use of the northern portion of the subject property for vehicle repair to represent a REC.

- Waterway loading- The western portion of the site in the 1926 Fire Insurance Map include the use of an incline conveyor belt, carbide warehouse, and coal bin along the eastern slope of the Ouachita River. The loading on the western portion of the subject property would have included manufactured goods along with goods stored in the warehouses of the Monroe Transfer and Warehouse Company, LA Paper Company, American Railway Express, and Ouachita Candy Company. It is not known if the goods stored in the warehousing area of the subject property in the 1926 and 1932 maps included the storage of hazardous substance containers. The presence of an electric motor and coal bin along the western boundary of the site does not eliminate the possibility that the engine may have been driven by a petroleum fuel system that would have required a UST or AST. Based on the risks posed by a fuel storage system and the possibility of the transport or disposal of hazardous substance via the loading dock on the western boundary of the site, PPM considers the waterway loading from at least 1926 to at least 1932 to represent a REC.

- Former UST- LDEQ records include the documented removal of one 550-gallon gasoline UST from a tank pit on the western portion of the subject property in August 7, 1992, with the one closure soil sample below laboratory detection limits for BTEX. The 1992 closure sampling did not include TPH-G sampling or sampling for groundwater at the time of closure. Based on the lack of groundwater sampling and the lack of testing for all parameters associated with gasoline USTs, PPM considers the former UST on the western portion of the subject property to represent a REC.

· **Historical and current surrounding land uses.**

- Former vehicle repair stations- The adjoining properties at 212 Walnut Street and 300 Walnut Street were historically utilized as automotive repair facility

from at least 1926 to at least 1950. The adjoining property to the north at 225 Walnut Street (currently 309 Walnut Street) operated as automotive repair facility from at least 1932 to at least 1950 within a structure adjoining the north side of the subject property boundary. The facility at 109 Washington Street or 300 Walnut Street included a gas tank illustrated approximately 160 feet east of the subject property along Washington Street. The assumed groundwater flow in this area is to the southeast, placing the subject property downgradient to the automotive repair facilities. Louisiana did not require the registration of the USTs until 1986 and a facility that closed prior to 1986 would not include UST closure sampling or listed UST information. It is not known if the UST at the 109 Washington Street facility is currently present at the former repair shop property. No LDEQ records are available discussing the use of the automotive repair shops on the adjoining property. Based on the 25+ years of automotive service, the use of hazardous substances and petroleum products prior to the promulgation on RCRA standards, the proximity of the automotive repair facilities to the subject property, the unknown condition of the UST at 109 Washington Street, and the groundwater flow toward the subject property, PPM considers the repair shops on the adjoining properties at 212 and 300 Walnut Street to represent a REC.

- F. Strauss and Son USTs- The 1926, 1932, and 1950 Fire Insurance Maps illustrate three fuel USTs at the F. Strauss and Son Wholesale Produce facility at 313 Walnut Street. The USTs vary from approximately 80 feet to approximately 140 feet north of the subject property boundary. The USTs are not illustrated in the 1970 Fire Insurance Maps and no information in the USTs is available from the LDEQ database. If the USTs were closed prior to 1986, the USTs would not have been registered and UST closure would not have included soil or groundwater sampling. Groundwater in the area is assumed to flow to the southwest, toward the subject property. Due to the unknown condition of the USTs, the lack of soil sampling in the area, and the groundwater flow to the south-southeast toward the subject property, PPM considers the USTs at the F. Struss and Son facility from at least 1926 to at least 1950 to represent a REC.

- Ouachita Candy Company USTs- The parking lot on the adjoining property to the south was previously part of the Ouachita Candy Company operation, including the fuel USTs in two UST pits approximately 20 feet south of the subject property boundary and approximately 52 feet south of the subject property boundary. One 500-gallon UST was removed from the Ouachita

Candy Company parking lot in 1992 with soil testing below the LDEQ Standards. This UST removed in 1989 appears to be in a similar location to the UST illustrated in the 1950 Fire Insurance Map with the automotive parking area. A second UST was removed from the eastern portion of the parking lot approximately 20 feet south of the subject property boundary in 1996. The 1996 tank removal appears to be in a similar location to the UST illustrated near the southeastern corner of the subject property in 1932 and 1950 Fire Insurance Maps. Laboratory analysis of the soil samples collected during UST closure in 1996 suggested that the product in the UST was a type of petroleum solvent, mineral spirit, or kerosene. At the time of the release, the parking lot on the adjoining property to the south was part of the Ouachita Candy Company facility. The 1997 Site Investigation Report states that MW-1, the closest groundwater monitoring well to the subject property had no detectable levels of BTEX or TPH-G. According to the NFA, the area of investigation was closed in accordance With the UST Cleanup Level MATRIX using cleanup level 3 standards (the MATRIX Standards predate the current RECAP Standards). Subsurface investigative activities, along with all remediation and monitoring activities were relegated to the parking lot parcel. The groundwater laboratory results were below UST MATRIX Standards for four consecutive quarters by 2002, however remaining concentrations in soil restricted site use to industrial usage. Since the release occurred prior to the creation of the current RECAP Standards, the 1996 UST release was evaluated under the MATRIX Standards. The associated 2006 conveyance notice filed with the Ouachita Parish courthouse identifies the Area of Investigation as Ouachita Candy Company at 215 Walnut Street with a site map that illustrates the adjoining parking lot. During research for this facility PPM was unable to identify the extent of the application of the use restriction and therefore unable to identify the application of the MATRIX Soil Closure Standards. The 2006 NFA document also includes a site map for groundwater plume delineation across the investigative area known as the Ouachita Candy Company. The plume illustration in the 2006 NFA indicates that the extent of hydrocarbon impact to the groundwater was not delineated toward the north, with illustrated and assumed groundwater contamination on the current subject property that may exceed RECAP Standards. Mr. Loup of LDEQ explained that the Conveyance Notice use restriction was required for the area of investigation and should be associated with the release area in the parking lot. He stated that the release was closed under MATRIX Standards and that if soil or groundwater samples collected on the subject property exceeded RECAP Standards, then the previous cleanup

standards for the release and the removal of the tanks would be taken into consideration by LDEQ when deciding if further evaluation is necessary. It is LDEQ department policy to not reopen remediation cases that had been closed under previous standards unless new information presents a threat to the environment. Remediation guidelines under the MATRIX Standards did not evaluate sites for vapor intrusion into enclosed structures and did not include delineation or subsurface investigative activities on the subject property. Based on the risk of vapor intrusion to the structure on the subject property, the lack of delineation or subsurface investigation of the subject property, and the risk of soil or groundwater impact above RECAP Screening Standards on the subject property, the former Ouachita Candy Company USTs on the adjoining parking lot property are considered to represent a REC.

6.4 ENVIRONMENTAL PROFESSIONAL STATEMENT

I, Gregory P. Stover, declare that, to the best of my professional knowledge and belief, I meet the definition of Environmental Professional as defined in §312.10 of 40 CFR § 312. I have the specific qualifications based on education, training, and experience to assess a property of the nature, history, and setting of the subject property. I have developed and performed the all appropriate inquiries in conformance with the standards and practices set forth in 40 CFR Part 312. My signature is provided on the cover of this report. My environmental professional qualifications are provided in **Appendix G** of this report.

7.0 NON-SCOPE SERVICES

- The use, documentation, and methodological description of "wild-card searches" within the Electronic Document Management System (EDMS) database attempting to identify Agency Interest (AI) numbers for the subject property.
  - PPM searched the LDEQ EDMS database for results on Walnut Street (adjoining road to the east) Washington Street (adjoining intersecting road to the east) attempting to identify AI Numbers associated with the subject property in the LDEQ database. PPM identified Ouachita Candy Company (AI 75969) at 215 Walnut Street Street as the subject property. The AI number matches the number identified in the EDR database search. The wild-card search documentation is included in **Appendix F - Other Documentation**.
- Relationship of the purchase price to the value of the property, if the property were not contaminated.
  - Bricks and Timber, LLC purchased the site in 2012 for $900,000 with no indicated perceived alteration in purchase price at the time.
- Specific recommendations for additional assessment activities and a cost estimate or those activities, including location and number of borings, monitoring wells, and other samples to be collected with proposed analytical methods.
  - Phase II recommendations to address the identified RECs associated with the subject and surrounding properties and the possible presence of asbestos and lead paint at the facility will be submitted under a separate cover letter along with this report.
- Comment on the necessity of further research into any of the listed non-scope considerations to adequately assess the business risk associated with the acquisition and development of the subject property. The discussion of business risks shall include a comment, as appropriate, on the measures that may be required by a future owner to prevent or limit human, environmental, or natural resource exposure to known or suspected substances, pollutants, or contaminants.
  - The primary business risk associated with the property is the potential presence of asbestos-containing building materials (ACM) and lead-based paint (LBP). At this time it is not known if ACM or LBP is present. ACM and LBP can remain in place as long as it is in good condition and is property maintained. If areas of disrepair are present in the vacant structure, then it presents a possible exposure pathway to possible friable materials in the flooring, walls, ceiling,

and pipes within the building. LBP may also present a limitation on the use of the property for residential purposes or businesses that involve occupancy by children. All abatement activities for ACM and LBP will require the use of a licensed abatement team and disposal of generated wastes at a permitted landfill.

· In addition to the scope of work outlines in ASTM E1527-13, the Phase II shall consider lead and asbestos contamination based on the history of the site and a visual survey during the site inspection.

  - The current structure on the property was constructed prior to 1926. Due to the age of the building, it is considered likely that lead-based paint and asbestos-containing materials are present within the structure. Testing of building materials by certified asbestos and lead inspectors will be necessary will be necessary to confirm the presence or absence of ACM and LBP. PPM observed heavy green paint and white paint on exterior trim. Structures of similar age and use commonly included asbestos containing materials and/or lead paint

· Review of Louisiana Department of Transportation and Development (LaDOTD) registered water wells within a one-mile radius of the subject property. A discussion of the findings should include any discrepancies in the accuracy of state records (regulatory data review) of sites with environmental investigations as identified by registered monitoring or recovery wells and a discussion of the use of groundwater in the area of the site, as evidenced by the registered wells and their designated use.

  - The EDR Database search includes a search of registered wells within 1 mile of the subject property. The search provided results for 151 wells within 1 mile of the site. The database search include corresponded with the monitoring well search for LUST and remediation sites including: HT Development/Ouachita Candy Company (EDR Well ID A1-A6 and database number A1-A6), Former Grand Texaco (EDR well ID 10, G22-G25 and database number C12-C14), Now Save #21 (EDR well D16, F17-F21 and database number 31), West Monroe Post Office (EDR Well ID I28, I33-I40, I44-I47 and database number 33), L and H Investments/ Tobacco Stop/All-in-one Foods/Circle K (EDR Well ID H41-44, H48-H49 and database number G39), Mid City Exxon (EDR well 9 and database number 40), and Northside 66 (EDR Well ID 29 and database number H41). No wells were registered to LUST sites recorded in the database search for Firestone Store #4437/004626 (database number D16 and D17) or Monroe Wholesale Drug (database number B8 and B9). The EDR well search

also identified monitoring wells at Todd Gulf Station approximately 2,300 feet northwest of the subject property (EDR well ID H26 and H27) LDEQ records include a listing for Todd-Risdal Inc. at 201 Bridge Street in West Monroe, identified as a Gulf Station. A note filed with LDEQ on December 27, 1989, states that six monitoring wells were installed at the Gulf facility, however no indications of a release were listed. All other monitoring and recovery wells exceeded the ½ mile search distance for LUST sites and were not included in the EDR database search. Wells listed below are within 500 feet of the subject property.

Well ID	Owner	Type	Distance From Site and Location	Date Drilled
073-5871Z	HT Development	Plugged and Abandoned Monitoring	Adjoining property to the south Ouachita Candy Company 215 Walnut Street	04/1997
073-5873Z	Ouachita Candy Company	Plugged and Abandoned Monitoring	Adjoining property to the south Ouachita Candy Company 215 Walnut Street	04/1997
073-5872Z	Ouachita Candy Company	Plugged and Abandoned Monitoring	Adjoining property to the south Ouachita Candy Company 215 Walnut Street	04/1997
073-5923Z	HT Development	Plugged and Abandoned Monitoring	Adjoining property to the south Ouachita Candy Company 215 Walnut Street	08/1997
073-5875Z	Ouachita Candy Company	Plugged and Abandoned Monitoring	Adjoining property to the south Ouachita Candy Company 215 Walnut Street	04/1997
073-5874Z	HT Development	Plugged and Abandoned Monitoring	Adjoining property to the south Ouachita Candy Company 215 Walnut Street	04/1997
073-146Z	Monroe Ice Co	Destroyed Industrial	Approximately 300 feet northeast Ouachita Candy Company 215 Walnut Street	06/1928
08050001	USGS-LA	Louisiana Science Center Monitoring Well	Approximately 300 feet northeast Not applicable	06/1928

- The 49 water wells listed within ½ mile of the subject property included one unknown use, two science monitoring wells, three dewater wells, one commercial public supply, one public supply, one destroyed industrial well and 40 monitoring wells. Well use in the area would indicate that the water supplied by surrounding wells is not used for personal or public supply. The Ouachita River is a drinking water source and surrounds the subject property to the west, thus surrounding groundwater would qualify as drinking water.

· In addition to the minimum requirements of ASTM E1527-13 and AAI, the final report must include a review and general discussion of general hydrology, specifically as it may be related to on-site and off-site mitigation of suspected impact.

- PPM utilized local data relating to the proximity of the Ouachita River and identified hydrology from nearby site investigation activities from the surrounding properties to identify assumed hydrology. The Ouachita River drains all of Ouachita Parish. Based on hydrology, PPM determined, that the possible contamination to the former automotive repair facilities and USTs to the north and east, and the groundwater contamination to the south, could reach groundwater and could migrate toward the subject property. Based on the age of the former filling station on the subject property and the proximity of the associated USTs to the adjoining property to the north, it is possible for offsite migration to have occurred toward the Louisiana Children’s Museum to the north.

8.0 COMMONLY USED ABBREVIATIONS

The following is a list of abbreviations that are commonly used in Phase I ESA reports:

AAI	all appropriate inquiries
AST	aboveground storage tank
ASTM	American Society for Testing and Materials
ATG	Automatic Tank Gauge
AUL	activity and use limitations
BTEX	benzene, toluene, ethylbenzene, and xylenes (gasoline components)
BDL	below detection limits
BFPP	Bona Fide Prospective Purchaser liability protection
BGS	below ground surface
CAP	Corrective Action Plan
CERCLA	Comprehensive Environmental Response, Compensation and Liability Act
CESQG	Conditionally Exempt Small Quantity Generator (<100 kg per month)
CFR	Code of Federal Regulations
C.H.M.M.	Certified Hazardous Materials Manager
C.I.H	Certified Industrial Hygienist
CPO	Contiguous Property Owner liability protection
CREC	controlled recognized environmental condition
CSLD	Continuous Statistical Leak Detection
COC	Constituents (or Chemicals) of Concern
CORRACTS	facilities subject to Corrective Action under RCRA
DNAPL	dense non-aqueous phase liquid
ECHO	Enforcement & Compliance History Online (USEPA)
EDR	Environmental Data Resources
EPA	Environmental Protection Agency (aka USEPA)
ERNS	Emergency Response Notification System
ESA	Environmental Site Assessment
FOIA	Freedom of Information Act
FRP	Fiberglass Reinforced Plastic
HREC	historical recognized environmental condition
ILO	Innocent Landowner Defense liability protection
LDEQ	Louisiana Department of Environmental Quality
LLP	landowner liability protections
LQG	Large Quantity Generator of hazardous waste (>1,000 kg per month)
LNAPL	light non-aqueous phase liquid
LUST	leaking underground storage tank
NFA	no further action
NFA ATT	no further action at this time
NFRAP	no further remedial action is planned under CERCLA
NPDES	National Pollutant Discharge Elimination System
NPL	National Priority List
µg/L	micrograms per liter (aka ppb)

µg/kg	micrograms per kilogram (aka ppb)
mg/L	milligrams per liter (aka ppm)
mg/kg	milligrams per kilogram (aka ppm)
MCL	Maximum Contaminant Level
MTBE	methyl tertiary butyl ether (common gasoline additive)
PAH	polynuclear (or polycyclic) aromatic hydrocarbons
PCB	polychlorinated biphenyls
PCE	perchloroethylene (tetrachloroethylene or -ethene)
P.G.	Professional Geologist
P.E.	Professional Engineer
ppb	parts per billion
ppm	parts per million
PPM	PPM Consultants, Inc.
PRP	Potentially Responsible Party
REC	Recognized Environmental Condition
RECAP	Risk Evaluation/Corrective Action Program
RCRA	Resource Conservation and Recovery Act
RP	Responsible Party
RSL	Regional Screening Levels (EPA)
RUST	registered underground storage tank
SARA	Superfund Amendments and Reauthorization Act of 1986
SDS	Safety Data Sheet
SEMS	Superfund Enterprise Management System
SS	Screening Standard
SWD	Solid Waste Disposal
SQG	Small Quantity Generator of hazardous waste (100 to 1,000 kg per month)
STIP3	Steel Tank Institute Protection 3
TCE	trichloroethylene (-ethene)
TPH	total petroleum hydrocarbons
TSDF	hazardous waste treatment, storage, or disposal facility
USC	United States Code
USEPA	United States Environmental Protection Agency
USGS	United States Geological Survey
UST	underground storage tank
VEC	Vapor Encroachment Concern

9.0 GLOSSARY OF KEY TERMS

The following is a list of key terms used in this report with definitions per Practice E1527-13:

activity and use limitations (AUL): legal or physical restrictions or limitations on the use of, or access to, a site or facility: (1) to reduce or eliminate potential exposure to hazardous substances or petroleum products in the soil, soil vapor, groundwater, and/or surface water on the property, or (2) to prevent activities that could interfere with the effectiveness of a response action, in order to ensure maintenance of a condition of no significant risk to public health or the environment. These legal or physical restrictions, which may include institutional and/or engineering controls, are intended to prevent adverse impacts to individuals or populations that may be exposed to hazardous substances and petroleum products in the soil, soil vapor, groundwater, and/or surface water on the property.

adjoining properties: any real property or properties the border of which is contiguous or partially contiguous with that of the property, or that would be contiguous or partially contiguous with that of the property but for a street, road, or other public thoroughfare separating them.

bona fide prospective purchaser (BFPP): One of the three Landowner Liability Protections (LLPs). A person may qualify as a bona fide prospective purchaser if, among other requirements, such person made "all appropriate inquiries into the previous ownership and uses of the facility in accordance with generally accepted good commercial and customary standards and practices." Knowledge of contamination resulting from all appropriate inquiries would not generally preclude this liability protection. A person must make all appropriate inquiries on or before the date of purchase.

business environmental risk: a risk which can have a material environmental or environmentally-driven impact on the business associated with the current or planned use of a parcel of commercial real estate, not necessarily limited to those environmental issues required to be investigated in this practice. Consideration of business environmental risk issues may involve addressing one or more non-scope considerations.

contiguous property owner (CPO): One of the three Landowner Liability Protections (LLPs). A person may qualify for the *contiguous property owner liability protection* if, among other requirements, such person owns real *property* that is contiguous to, and that is or may be contaminated by *hazardous substances* from other real *property* that is not owned by that person. Furthermore, such person conducted *all appropriate inquiries* at the time of acquisition of the *property* and did not know or have reason to know that the *property* was or could be contaminated by a *release* or threatened *release* from the contiguous *property*. The *all appropriate inquiries* must not result in knowledge of contamination. If it does, then such person did "know" or "had reason to know" of contamination and would not be eligible for the *contiguous property owner liability protection*.

controlled recognized environmental condition (CREC): a recognized environmental condition resulting from a past release of hazardous substances or petroleum products that has been addressed to the satisfaction of the applicable regulatory authority (for example, as evidenced by the issuance of a no further action letter or equivalent, or meeting risk-based criteria established by regulatory authority), with hazardous substances or petroleum products allowed to remain in place subject to the implementation of required controls (for example, property use restrictions, activity and use limitations, institutional controls, or engineering controls). A condition considered by the environmental professional to be a controlled recognized environmental condition shall be listed in the findings section of the Phase I Environmental Site Assessment report, and as a recognized environmental condition in the conclusions section of the Phase I Environmental Site Assessment report.

data failure: a failure to achieve the historical research objectives set by Practice E1527-13 even after reviewing the standard historical sources listed by Practice E1527-13 that are reasonably ascertainable and likely to be useful. Data failure is one type of data gap.

data gap: a lack of or inability to obtain information required by this practice despite good faith efforts by the environmental professional to gather such information. Data gaps may result from incompleteness in any of the activities required by Practice E1527-13, including, but not limited to site reconnaissance, interviews, and document reviews. Data gaps that affect the environmental professional's ability to identify recognized environmental conditions are significant data gaps. For example, if a building on the property is inaccessible during the site visit, and the environmental professional's experience indicates that such a building often involves activity that leads to a recognized environmental condition, the inability to inspect the building would be a significant data gap warranting comment in the report.

de minimis condition: a condition that generally does not present a threat to human health or the environment and that generally would not be the subject of an enforcement action if brought to the attention of appropriate governmental agencies. Conditions determined to be *de minimis* conditions are not recognized environmental conditions nor controlled recognized environmental conditions.

environment: CERCLA 42 U.S.C. § 9601(8) defines "environment" to mean (A) the navigable waters, the waters of the contiguous zone, and the ocean waters of which the natural resources are under the exclusive management authority of the United States under the Magnuson-Stevens Fishery Conservation and Management Act [16 U.S.C. 1801 et seq.], and (B) any other surface water, ground water, drinking water supply, land surface or subsurface strata, or ambient air within the United States or under the jurisdiction of the United States.

environmental lien: a charge, security, or encumbrance upon title to a property to secure the payment of a cost, damage, debt, obligation, or duty arising out of response actions, cleanup, or other remediation of hazardous substances or petroleum products upon a property.

environmental professional: a person meeting the education, training, and experience requirements as set forth in 40 CFR §312.10(b).

hazardous substance: a substance defined as a hazardous substance pursuant to CERCLA 42 U.S.C.§9601(14), as interpreted by EPA regulations and the courts. The term does not include petroleum, including crude oil or any fraction thereof which is not otherwise specifically listed or designated as a *hazardous substance*, and the term does not include natural gas, natural gas liquids, liquefied natural gas, or synthetic gas usable for fuel (or mixtures of natural gas and such synthetic gas).

***historical recognized environmental condition (HREC)*:** a past release of any hazardous substances or petroleum products that has occurred in connection with the property and has been addressed to the satisfaction of the applicable regulatory authority or meeting unrestricted use criteria established by a regulatory authority, without subjecting the property to any required controls (for example, property use restrictions, activity and use limitations, institutional controls, or engineering controls). Before calling the past release a historical recognized environmental condition, the environmental professional must determine whether the past release is a recognized environmental condition at the time the Phase I Environmental Site Assessment is conducted (for example, if there has been a change in the regulatory criteria). If the EP considers the past release to be a recognized environmental condition at the time the Phase I ESA is conducted, the condition shall be included in the conclusions section of the report as a recognized environmental condition.

innocent landowner (ILO): One of the three Landowner Liability Protections (LLPs). A person may qualify as one of three types of innocent landowners: (i) a person who "did not know and had no reason to know" that contamination existed on the property at the time the purchaser acquired the property; (ii) a government entity which acquired the property by escheat, or through any other involuntary transfer or acquisition, or through the exercise of eminent domain authority by purchase or condemnation; and (iii) a person who

"acquired the facility by inheritance or bequest." To qualify for the innocent landowner defense, such person must have made all appropriate inquiries on or before the date of purchase. Furthermore, the all appropriate inquiries must not have resulted in knowledge of the contamination. If it does, then such person did "know" or "had reason to know" of contamination and would not be eligible for the innocent landowner defense.

key site manager: the person identified by the owner or operator of a property as having good knowledge of the uses and physical characteristics of the property.

Landowner Liability Protections (LLPs): landowner liability protections under CERCLA; these protections include the bona fide prospective purchaser liability protection, contiguous property owner liability protection, and innocent landowner defense from CERCLA liability. See 42 U.S.C. §§9601(35)(A), 9601(40), 9607(b), 9607(q), 9607(r).

material threat: a physically observable or obvious threat which is reasonably likely to lead to a release that, in the opinion of the environmental professional, is threatening and might result in impact to public health or the environment. An example might include an aboveground storage tank system that contains a hazardous substance and which shows evidence of damage. The damage would represent a material threat if it is deemed serious enough that it may cause or contribute to tank integrity failure with a release of contents to the environment.

migrate/migration: for the purposes of this practice, "migrate" and "migration" refers to the movement of hazardous substances or petroleum products in any form, including, for example, solid and liquid at the surface or subsurface, and vapor in the subsurface.

obvious: that which is plain or evident; a condition or fact that could not be ignored or overlooked by a reasonable observer while visually or physically observing the property.
petroleum products: those substances included within the meaning of the petroleum exclusion to CERCLA, 42 U.S.C. §9601(14), as interpreted by the courts and EPA, that is: petroleum, including crude oil or any fraction thereof which is not otherwise specifically listed or designated as a hazardous substance under Subparagraphs (A) through (F) of 42 U.S.C. § 9601(14), natural gas, natural gas liquids, liquefied natural gas, and synthetic gas usable for fuel (or mixtures of natural gas and such synthetic gas). (The word fraction refers to certain distillates of crude oil, including gasoline, kerosine, diesel oil, jet fuels, and fuel oil, pursuant to Standard Definitions of Petroleum Statistics.)

practically reviewable: information that is practically reviewable means that the information is provided by the source in a manner and in a form that, upon examination, yields information relevant to the property without the need for extraordinary analysis of irrelevant data. The form of the information shall be such that the user can review the records for a limited geographic area. Records that cannot be feasibly retrieved by reference to the location of the property or a geographic area in which the property is located are not generally practically reviewable. Most databases of public records are practically reviewable if they can be obtained from the source agency by the county, city, zip code, or other geographic area of the facilities listed in the record system. Records that are sorted, filed, organized, or maintained by the source agency only chronologically are not generally practically reviewable. Listings in publicly available records which do not have adequate address information to be located geographically are not generally considered practically reviewable. For large databases with numerous records (such as RCRA hazardous waste generators and registered underground storage tanks), the records are not practically reviewable unless they can be obtained from the source agency in the smaller geographic area of zip codes. Even when information is provided by zip code for some large databases, it is common for an unmanageable number of sites to be identified within a given zip code. In these cases, it is not necessary to review the impact of all of the sites that are likely to be listed in any given zip code because that information would not be practically reviewable. In other words, when so much data is generated that it cannot be feasibly reviewed for its impact on the property, it is not practically reviewable.

property: the real property that is the subject of the environmental site assessment described in this report. Real property includes buildings and other fixtures and improvements located on the property and affixed to the land.

recognized environmental condition (REC): the presence or likely presence of any hazardous substances or petroleum products in, on, or at a property: (1) due to any release to the environment; (2) under conditions indicative of a release to the environment; or (3) under conditions that pose a material threat of a future release to the environment.

release: a release of any hazardous substance or petroleum product shall have the same meaning as the definition of "release" in CERCLA 42 U.S.C. § 9601(22)). The first element for establishing CERCLA liability is that there must be a release or threatened release of hazardous substances from a facility or a vessel. A release or threatened release of a hazardous substance includes any "spilling, leaking, pumping, pouring, emitting, emptying, discharging, injecting, escaping, leaching, dumping or disposing into the environment (including the abandonment or discarding of barrels, containers and other closed receptacles containing any hazardous substance, or pollutant or contaminant."

APPENDICES

APPENDIX A – FIGURES

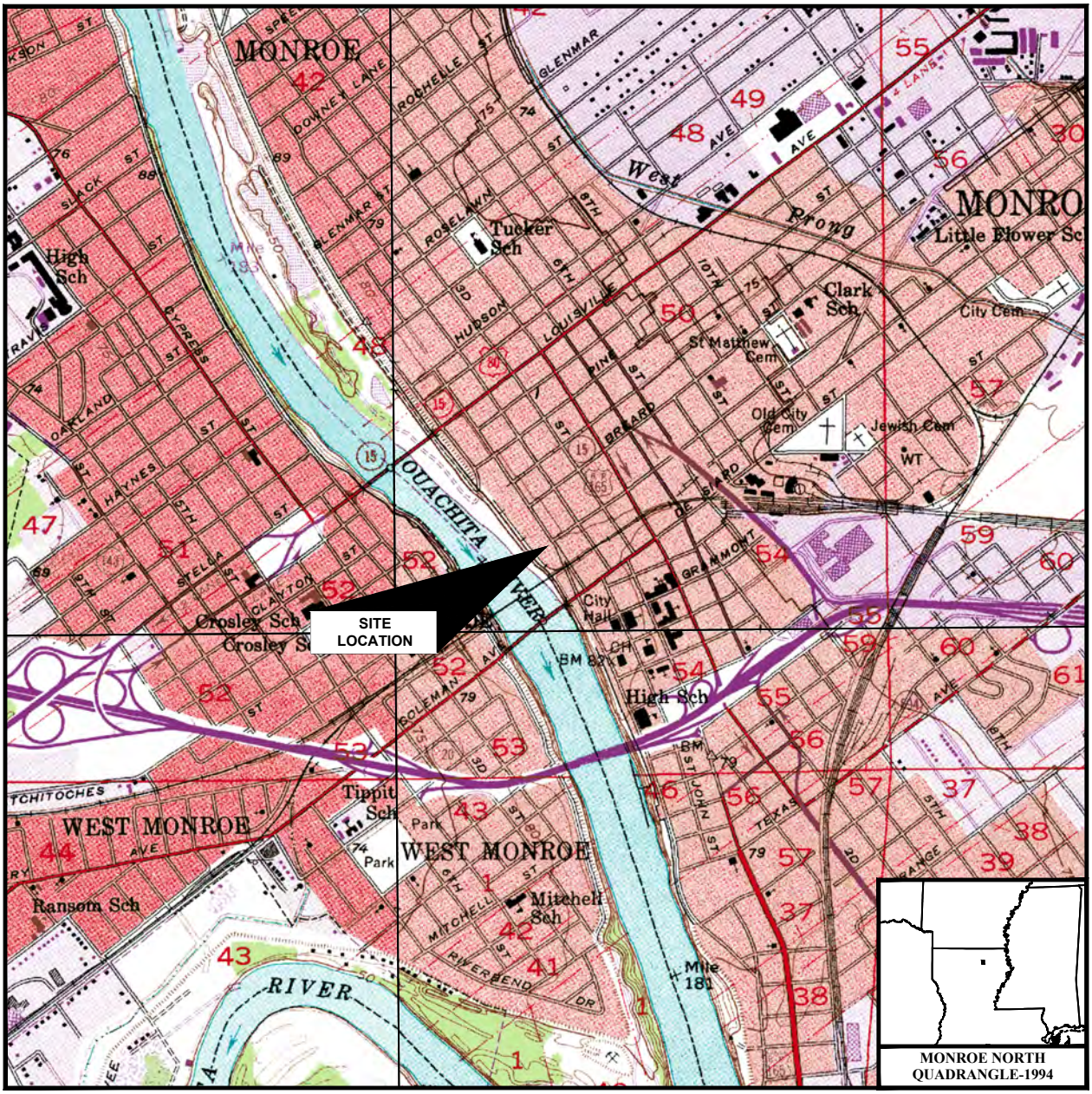

SCALE: 1 : 24,000

1 .5 0 1 MILES

1000 0 1000 5000 10,000 FEET

1 0 KILOMETER 1 2

1000 0 METER 1000 2000

PPM CONSULTANTS, INC. www.ppmco.com		CITY OF MONROE **OUACHITA CANDY COMPANY** 211 - 305 WALNUT STREET MONROE, LOUISIANA	SITE LOCATION MAP	FIGURE NUMBER 1
DRAWN BY: JCP	DRAWN DATE: 5/21/20			
PROJECT NUMBER: 11472001	PHASE: PH1			

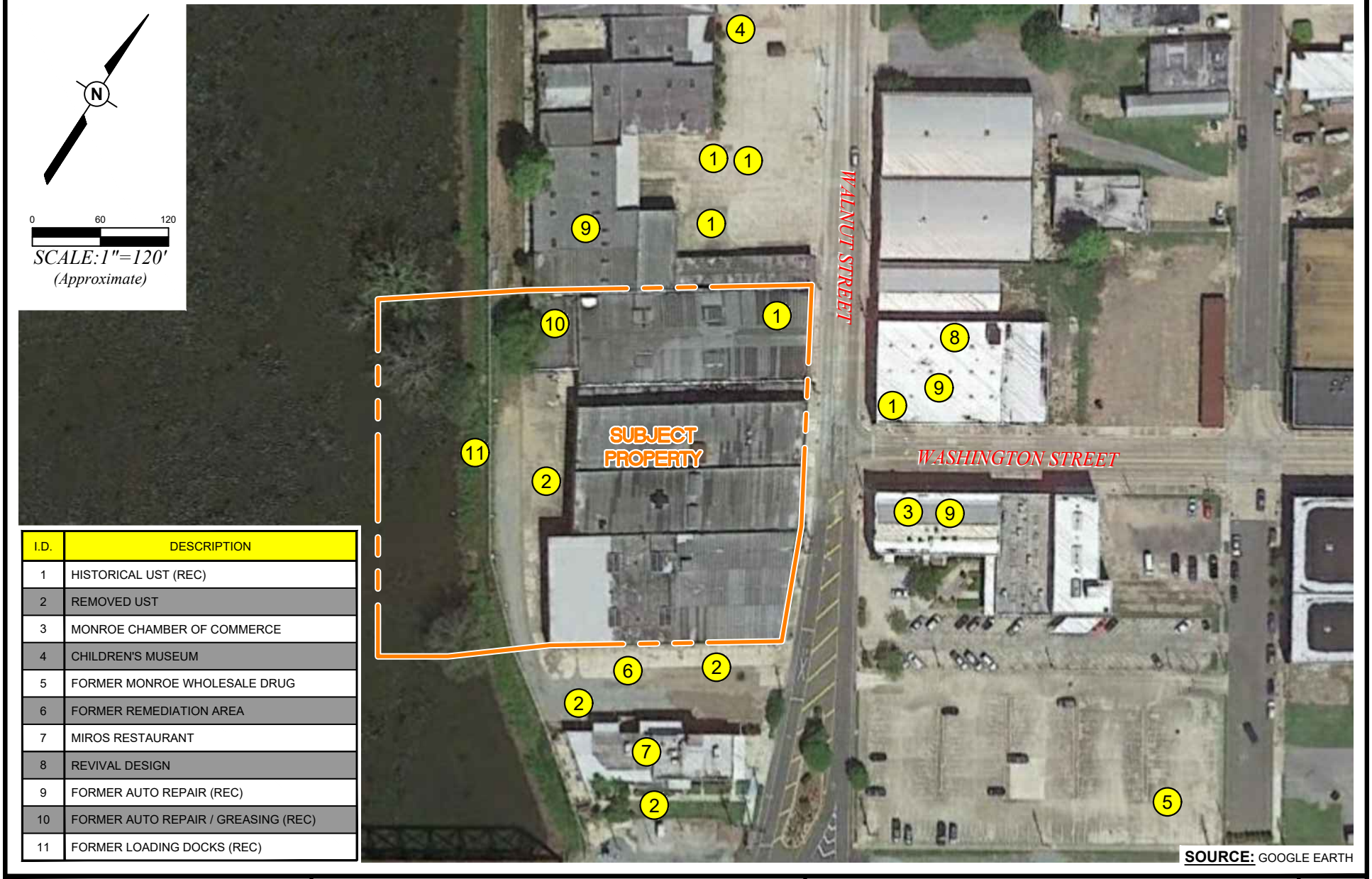

I.D.	DESCRIPTION
1	HISTORICAL UST (REC)
2	REMOVED UST
3	MONROE CHAMBER OF COMMERCE
4	CHILDREN'S MUSEUM
5	FORMER MONROE WHOLESALE DRUG
6	FORMER REMEDIATION AREA
7	MIROS RESTAURANT
8	REVIVAL DESIGN
9	FORMER AUTO REPAIR (REC)
10	FORMER AUTO REPAIR / GREASING (REC)
11	FORMER LOADING DOCKS (REC)

PPM CONSULTANTS, INC.
www.ppmco.com

DRAWN BY:	DRAWN DATE:
JCP	5/21/20
PROJECT NUMBER:	PHASE:
11472001	PH1

CITY OF MONROE
OUACHITA CANDY COMPANY
211 - 305 WALNUT STREET
MONROE, LOUISIANA

SITE MAP

FIGURE NUMBER
2

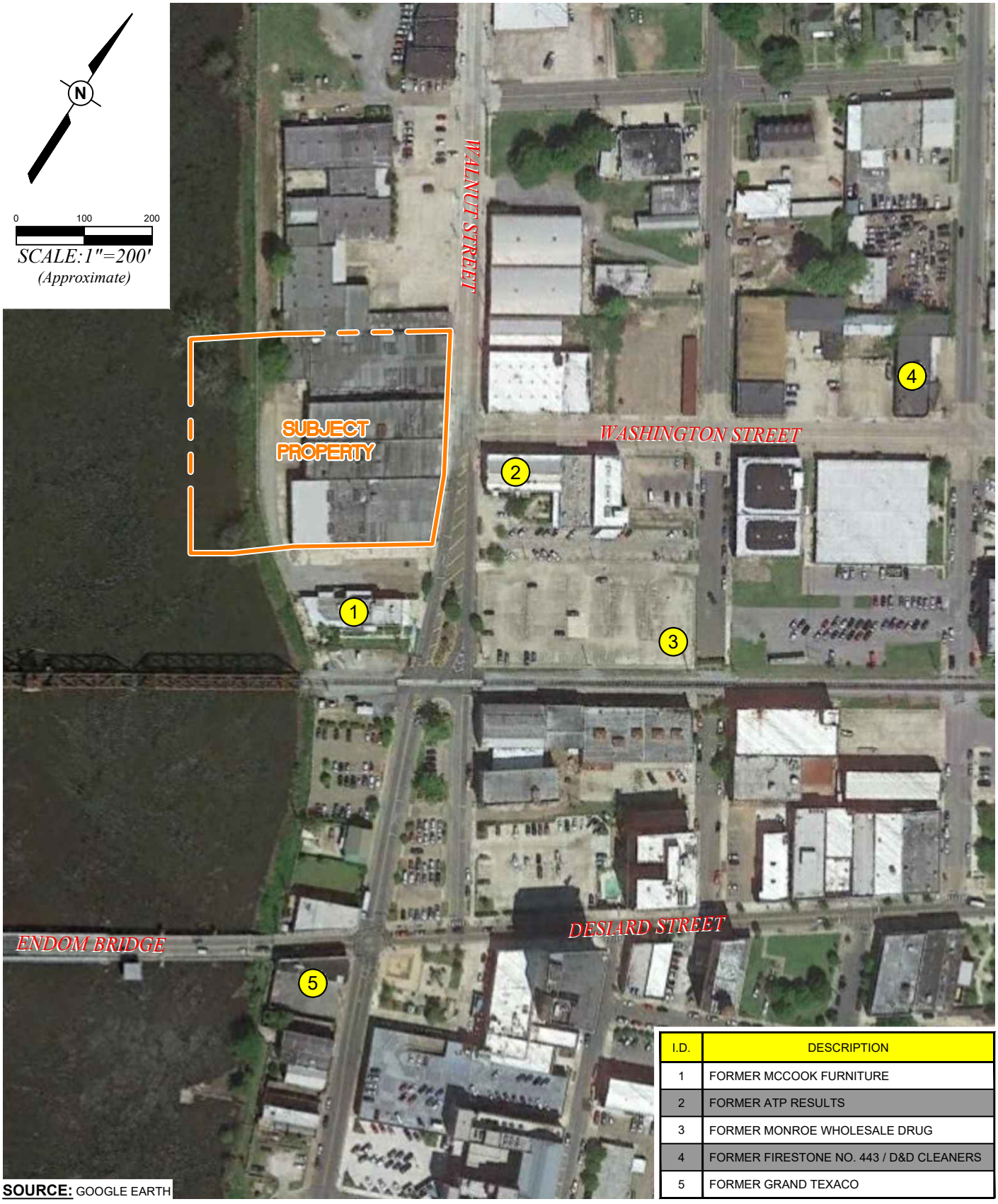

I.D.	DESCRIPTION
1	FORMER MCCOOK FURNITURE
2	FORMER ATP RESULTS
3	FORMER MONROE WHOLESALE DRUG
4	FORMER FIRESTONE NO. 443 / D&D CLEANERS
5	FORMER GRAND TEXACO

SOURCE: GOOGLE EARTH

PPM CONSULTANTS, INC.
www.ppmco.com

DRAWN BY:	DRAWN DATE:
JCP	5/21/20
PROJECT NUMBER:	PHASE:
11472001	PH1

CITY OF MONROE
OUACHITA CANDY COMPANY
211 - 305 WALNUT STREET
MONROE, LOUISIANA

AREA MAP

FIGURE NUMBER
3

APPENDIX B – USER PROVIDED INFORMATION

EPA BROWNFIELDS GRANT - PROPERTY ELIGIBILITY DETERMINATION

NOTE –Must be approved by EPA BEFORE any assessment activities commence

A. BACKGROUND

OPTIONAL PED #:

1. Grant Recipient:	City of Monroe
2. Grant Number:	01F65201
3. Grant Type:	☒ Assessment ☐ Cleanup ☐ RLF ☐ Section 128(a) – State/Tribal
4. Estimated % of Grant Funds to be Utilized:	Hazardous 70% Petroleum 30%
5. Property Name:	Former Ouachita Candy Company
6. Property Address:	211-305 Walnut Street, Monroe, LA 71201
7. Target Area Confirmation	This property is in the target area defined in our workplan. ☒ Yes ☐ No—Please justify work:
7a. Opportunity Zone	Is this property in an Opportunity Zone? ☐ Yes ☒ No
8. Work requested at this time:	☒ Phase I ESA ☐ Phase II ESA ☐ Supplemental Phase II ESA ☐ Phase II – ACM/LBP Survey ☐ Phase III – Cleanup Plan ☐ Phase III - ABCA ☐ Other, please explain: ☐ Clarification/Comments, if necessary:
9. Current property owner(s):	Bricks & Timbers, LLC
10. How was property acquired by current owner?	☒ Bought Outright ☐ Foreclosure/Tax Delinquent ☐ Eminent Domain ☐ Donation ☐ Other, please explain:
11. Date acquired:	8/1/2012
12. Prospective purchaser(s): (if known)	City of Monroe
13. Estimated property size (in acres):	Approximately 2 acres
14. Date form is submitted to EPA:	4/24/20
15. Date submitted to state for Eligibility Determination Letter:	4/8/20

16. Describe your relationship, if any, with the current property owner, the prospective purchaser and/or the entity who requested this assessment.
The City of Monroe is interested in purchasing the property for a redevelopment project. Thus, the City of Monroe is requesting a Phase I ESA be conducted prior to purchase of the property. The City of Monroe does not have any relationship with the current property owner.
17. What is the current condition of the property?
The property is developed with a two-story 80,000-square foot building, which contains office space, storage space and a warehouse. The warehouse portion of the building, the second floor of the building, and the garage

are currently used as storage areas. A former railroad spur of the Kansas City Southern railroad is located along the western portion of the property. A concrete wall is located further west of the former railroad spur.
18. Identify when and how the property became contaminated; describe previous known uses. If the land has been vacant for many years, tell us why you think it's contaminated:
The facility was owned by Star Bottling Works in the 1920's. The property was then bought and it became the Coca-Cola Bottling Company and Ouachita Candy Company. In 1996, the Ouachita Candy Company ceased to exist. An UST was previously utilized at the Ouachita Candy Company to fuel vehicles and was removed during October 1996. There was a documented release from the UST, which LDEQ issued a No Further Action letter.

19. Is there reason to believe hazardous substances are located on the property? (Yes/No)	Yes

20. Is the primary environmental concern a pollutant or contaminant (such as asbestos, lead-based paint, mold, brine, etc.)? Please explain.
There may be residue petroleum impact from the onsite USTs. Also, the building could contain asbestos.
21. Describe any steps taken by the owner to ensure environmental concerns were not exacerbated.
The current property owner purchased the property in 2012. The USTs were removed 1996, which is prior to the purchase of the property. Thus, the current property owner never owned or operated the USTs.
22. Describe potential reuse plans, if any.
The City of Monroe would like to redevelop the property, which will include an event center and green space.

B. CERCLA – Determining Potential Liability

	Yes	No
Did grant recipient cause or contribute to the property contamination?		X
Did grant recipient generate, transport or dispose of any hazardous waste at the property?		X
Are there any known ongoing or anticipated environmental enforcement actions (at the federal, state or local level) regarding the responsibility of any party for contamination or hazardous substances at the site?		X

C. SITES REQUIRING A PROPERTY SPECIFIC DETERMINATION

	Yes	No
Is the property subject to a planned or ongoing CERCLA removal action?		X
Has the property been issued a permit by the U.S. or an authorized state under the Solid Waste Disposal Act (as amended by the Resource Conservation and Recovery Act (RCRA)), the Federal Water Pollution Control Act (FWPCA), the Toxic Substances Control Act (TSCA), or the Safe Drinking Water Act (SWDA)?		X
Is the property subject to corrective action orders under RCRA?		X
Is the property a land disposal unit that has submitted a RCRA closure notification or is subject to closure requirements specified in a closure plan or permit?		X
Has the property had a release of polychlorinated biphenyls (PCBs) that is subject to remediation under TSCA? (Toxic Substance Control Act)		X
Has the property received funding for remediation from the Leaking Underground Storage Tank (LUST) Trust Fund?		X
If you answered YES to any of the above, please call your EPA Project Officer and they will explain		

how to prepare a Property Specific Determination.

D. SITES INELIGIBLE FOR FUNDING

	Yes	No
Is the property listed (or proposed for listing) on the National Priorities List?		X
Is the property subject to unilateral administrative orders, court orders, or consent decrees issued to or entered into by parties under CERCLA?		X
Is the property subject to the jurisdiction, custody, or control of the US government?		X
If you answered YES to any of the above, the property is not eligible for assessment under this grant		

E. PETROLEUM SITES

	Yes	No	N/A
Have you requested petroleum site eligibility determination from your state environmental authority, if applicable?	X		
Have you provided your EPA Project Officer with a copy of the petroleum property eligibility determination from state?	X		
Tribal grant recipients should contact your EPA Project Officer for additional information needed, so EPA can make petroleum site eligibility determination.			

F. ACCESS

	Yes	No
Do you have a written access agreement for this property?	X	

G. ALL APPROPRIATE INQUIRY ☐ NOT APPLICABLE

	Yes	No
If this is a Phase I assessment, will it be conducted in compliance with AAI?	X	
Please affirm that the AAI Checklist will be attached to the final Phase I report.	X	
Every Phase I assessment conducted with EPA Brownfields Assessment Grant funds must be conducted in compliance with the All Appropriate Inquiries Final Rule at 40 CFR Part 312. ***Checklist available at: https://www.epa.gov/sites/production/files/2014-08/documents/aai-reporting-fact-sheet-and-checklist-062111-final.pdf***		

****

SITE ELIGIBILITY DETERMINATION

	Yes	No
Is property eligible for assessment under this grant?	x	

Explain, if necessary			
Project Officer Name		Date of Determination	4/29/2020
Date of Attorney Consultation, if necessary			

JOHN BEL EDWARDS
GOVERNOR

CHUCK CARR BROWN, PH.D.
SECRETARY

State of Louisiana

DEPARTMENT OF ENVIRONMENTAL QUALITY
OFFICE OF ENVIRONMENTAL ASSESSMENT

April 8, 2020

Ms. Giahanna Bridges, Brownfield Coordinator
City of Monroe
3901 Jackson Street
Monroe, LA 71210

RE: Petroleum Eligibility Determination
Monroe/ West Monroe/ Ouachita Parish Brownfields Coalition Assessment Grant
Former Ouachita Candy Company (AI#75969)
211-305 Walnut Street
Monroe, LA 71201

Dear Ms. Bridges:

The Department of Environmental Quality (DEQ) acknowledges the City of Monroe's request for a petroleum eligibility letter for the Former Ouachita Candy Company (AI#75969) located at 211-305 Walnut Street in Monroe, Louisiana, in order to expend funds from the City's Brownfield Coalition Assessment Grant – Petroleum Funding.

From the information contained in your email on April 8, 2020, (attached to electronic copy) and our available information, DEQ understand the site meets the definition of a petroleum eligible site. Based on your information, DEQ further understands that:

1) There is no viable responsible party to investigate or clean up any petroleum contamination at this property;
2) Neither the City or any prospective purchaser is potentially responsible for the cleanup of the property;
3) The site is relatively low-risk based on other petroleum sites in Louisiana (as defined in EPA guidance); and
4) The site is not subject to a RCRA enforcement order.

We look forward to working with you in the future. Please contact me at (504) 736-7069 if you have additional questions or need further assistance.

Sincerely,

Rebecca Otte
Brownfields Coordinator
Remediation Division

Rebecca Otte

From: Ivey, Shawn <shawn.ivey@PPMCo.com>
Sent: Wednesday, April 8, 2020 1:52 PM
To: Rebecca Otte
Cc: Giahanna Bridges
Subject: Ouachita Candy Company (AI No. 75969)

Follow Up Flag: Follow up
Flag Status: Flagged

EXTERNAL EMAIL: Please do not click on links or attachments unless you know the content is safe.

Ms. Otte,

On behalf of the City of Monroe's Brownfields program, PPM Consultants, Inc. is requesting a Petroleum Eligibility Determination from LDEQ for the Ouachita Candy Company Property located at 211-305 Walnut Street, Monroe, LA. The Agency Interest number for the facility is 75969. There was a Phase I ESA and Phase II ESA conducted at the property in 2008 that identified two USTs that were used by Ouachita Candy to fuel vehicles. There was some subsurface work conducted and LDEQ issued a No Further Action Letter subsequent to a conveyance notice being filed on the deed. Based on the available EDMS files, no Motor Fuels Trust Fund moneys were spent to assess or remediate this release.

As per EPA Brownfield requirements, I have answered the required questions to the best of my ability and knowledge, as shown below:

1. **Is the site a "relatively low risk" site compared with other "petroleum-only" sites in the state?** Yes, the site should be considered "relatively low risk" as compared to other petroleum-only sites in the state. The site has not received any LUST trust fund moneys. A release was documented from the USTs, however, the LDEQ has issued a No Further Action letter. Furthermore, the site currently is not subject to a response under the Oil Pollution Act (OPA).
2. **Is there a viable responsible party?** No. the current property owner (Bricks & Timbers, LLC), should not be considered a viable responsible party. They did not dispense or dispose of, or own the subject property during the dispensing or disposal of, any contamination at the site and did not exacerbate the contamination at the site. Furthermore, the USTs were removed and the No Further Action Letter was issued by LDEQ prior to their purchase of the property.
3. **Will the site be assessed, investigated, or cleaned up by a person that is potentially liable for cleaning up the site?** No. The City of Monroe is requesting that the Phase I ESA be conducted on the property. The City would like to purchase the property and redevelop it into a n event center with green space.
4. **Is the site subject to a corrective action order under the Resource Conservation and Recovery Act (RCRA) §9003(h)?** No, the site is not subject to corrective action order under the Resource Conservation and Recovery Act (RCRA) §9003(h).

Would you please provide a petroleum eligibility determination letter for the site? The letter should be submitted to Ms. Giahanna Bridges of the City of Monroe at the following address:

City of Monroe
3901 Jackson Street
Monroe, LA 71210

The letter can also be emailed to shawn.ivey@ppmco.com and Giahanna.Bridges@ci.monroe.la.us. Please let me know if you need any additional information.

Thanks,

Shawn P. Ivey, P.G.
Principal
PPM Consultants, Inc.
1600 Lamy Lane
Monroe, LA 71201
p: 318-323-7270
m: 318-237-0677
shawn.ivey@ppmco.com
www.ppmco.com

BROWNFIELD SITE ACCESS
AGREEMENT FORM

The undersigned property owner, Bricks & Timbers, LLC ("undersigned"), hereby gives permission to the Coalition ("Coalition") and PPM Consultants, Inc. ("PPM") to enter the undersigned's property ("the property") located at the following address:

Ouachita Candy Co. - 211-305 Walnut Street, Monroe, LA 71201

1. This permission is for the specific purpose of and limited to the following activities which may be performed by the Coalition's Brownfield Consultant, PPM Consultants, Inc. ("PPM"):

a) Conducting a Phase I Environmental Site Assessment (ESA), which includes inspection of all accessible interior and exterior spaces on the property. The purpose of a Phase I ESA is to determine if recognized environmental conditions are present at the site.

b) Conducting an inspection of structures located on the property for asbestos containing materials and/or lead-based paint. At the discretion of the Coalition, a certified asbestos and/or lead paint inspector will collect samples of suspected asbestos containing materials and/or lead paint. The samples will be submitted to a certified laboratory for determining the asbestos and/or lead content of the samples.

c) Conducting a Phase II ESA, which includes, but is not limited to, advancement of shallow boreholes for the purpose of determining the existence of soil and/or groundwater contamination beneath the surface of the property.

d) The periodic measurement and sampling of monitoring wells for determining groundwater quality and groundwater flow conditions.

2. The granting of this permission by the undersigned is not intended, nor should it be construed, as an admission of liability on the part of the undersigned, or the undersigned's successors and assignees, for any contamination discovered on the property.

3. The granting of this permission does not in any way obligate the Coalition or PPM to conduct a Phase I ESA or Phase II ESA on the property, nor does it obligate the Coalition or PPM to remediate any contamination that may be found.

4. PPM and the Coalition may enter the property during normal business hours and may also make arrangements to enter the property at other times after agreement from the undersigned.

5. The undersigned shall not be liable for any injury, damage, or loss on the property suffered by PPM caused by the negligence or intentional acts of the agents or employees of PPM and its subcontractors.

6. The undersigned understands that the cost of conducting Phase I ESAs and Phase II ESAs is to be paid by the Coalition. If requested, a copy of the completed any reports prepared will be provided to the undersigned.

7. This permission shall remain effective and shall continue until such time as the Owner delivers to the Coalition written notice of revocation, which revocation shall become effective 10 days after delivery to the Coalition. This Agreement shall in any event terminate 3 years from the date it has been executed by the Coalition member.

Signature of PPM Representative	Signature of Coalition Representative	Signature of Property Owner
4/8/20		4-24-2020
Date	Date	Date

APPENDIX C – SITE PHOTOGRAPHS

PHOTOGRAPHS
OUACHITA CANDY COMPANY
211-305 WALNUT STREET
MONROE, LOUISIANA



PHOTO 1
Children's Museum storage on adjoining property to the north.

PHOTO 2
Children's Museum to the north.





PHOTO 3
Pole-mounted transformers along west side of Children's museum property to the north.

PPM PROJECT NO. 11472001/04.P1.ESA

PHOTOGRAPHS
OUACHITA CANDY COMPANY
211-305 WALNUT STREET
MONROE, LOUISIANA



PHOTO 4
Revival Design and Cosign on adjoining property to the east.

PHOTO 5
Monroe Chamber of Commerce and Ouachita Neurosurgery Center on adjoining property to the east.





PHOTO 6
Parking lot on adjoining property to the east.

PPM PROJECT NO.
11472001/04.P1.ESA

PHOTOGRAPHS
OUACHITA CANDY COMPANY
211-305 WALNUT STREET
MONROE, LOUISIANA



PHOTO 7
Pole-mounted electric transformers on the east side of the subject property.



PHOTO 8
Miro's Restaurant and parking lot on the adjoining property to the south.



PHOTO 9
Western boundary of the subject property and Ouachita River on the adjoining property to the west.

PHOTOGRAPHS
OUACHITA CANDY COMPANY
211-305 WALNUT STREET
MONROE, LOUISIANA



PHOTO 10
Eastern side of the subject property facing to the north.

PHOTO 11
Eastern side of the subject property facing to the south.





PHOTO 12
West side of the subject property facing north along former railway.

PHOTOGRAPHS
OUACHITA CANDY COMPANY
211-305 WALNUT STREET
MONROE, LOUISIANA



PHOTO 13
Solid waste drums on the west side of the subject property.

PHOTO 14
Approximately location of former used oil UST pit.





PHOTO 15
Drain on west side of the subject property.

PHOTOGRAPHS
OUACHITA CANDY COMPANY
211-305 WALNUT STREET
MONROE, LOUISIANA



PHOTO 16
Solid waste dumpster on the west side of the subject pro-eprty.

PHOTO 17
Northwestern portion of the subject property.





PHOTO 18
Drains in floor of storage area.

PHOTOGRAPHS
OUACHITA CANDY COMPANY
211-305 WALNUT STREET
MONROE, LOUISIANA



PHOTO 19
Storage area interior.

PHOTO 20
Ground floor restroom.





PHOTO 21
Storage area.

PHOTOGRAPHS
OUACHITA CANDY COMPANY
211-305 WALNUT STREET
MONROE, LOUISIANA



PHOTO 22
Scarring in concrete of storage area.



PHOTO 23
Pitting in concrete in the storage area.



PHOTO 24
Second story storage.

PHOTOGRAPHS
OUACHITA CANDY COMPANY
211-305 WALNUT STREET
MONROE, LOUISIANA



PHOTO 25
Storage in interior of the former bottling factory.



PHOTO 26
Conveyor belt in former bottling factory.



PHOTO 27
Water filtration and floor drain in bottling factory.

PHOTOGRAPHS
OUACHITA CANDY COMPANY
211-305 WALNUT STREET
MONROE, LOUISIANA



PHOTO 28
Cable operated freight elevator.

PHOTO 29
Cement flooring beneath elevator.





PHOTO 30
Storm drain interior to building.

PHOTOGRAPHS
OUACHITA CANDY COMPANY
211-305 WALNUT STREET
MONROE, LOUISIANA



PHOTO 31
Duct insulation in former bottling plant.

PHOTO 32
Ceiling tile sample.





PHOTO 33
Floor tile sample.

PHOTOGRAPHS
OUACHITA CANDY COMPANY
211-305 WALNUT STREET
MONROE, LOUISIANA



PHOTO 34
Floor linoleum flooring and paint in common area.

PHOTO 35
Storage in front office.





PHOTO 36
Passenger elevator.

PHOTOGRAPHS
OUACHITA CANDY COMPANY
211-305 WALNUT STREET
MONROE, LOUISIANA



PHOTO 37
Bottling area on second floor.



PHOTO 38
Former production area on the second floor.



PHOTO 39
Chemical containers in storage.

PHOTOGRAPHS
OUACHITA CANDY COMPANY
211-305 WALNUT STREET
MONROE, LOUISIANA



PHOTO 40
Chemical containers in storage.



PHOTO 41
Electrical panels.



PHOTO 42
Coca-Cola bottling area.

PHOTOGRAPHS
OUACHITA CANDY COMPANY
211-305 WALNUT STREET
MONROE, LOUISIANA



PHOTO 43
Heater unit in production area.

PHOTO 44
Cooling tower footings.





PHOTO 45
Second freight elevator.

PHOTOGRAPHS
OUACHITA CANDY COMPANY
211-305 WALNUT STREET
MONROE, LOUISIANA



PHOTO 46
Flooring sample in hall.

PHOTO 47
Floor drain.





PHOTO 48
Office area.

APPENDIX D – REGULATORY RESEARCH DOCUMENTATION

Ouachita Candy Company
211-305 Walnut Street
Monroe, LA 71201

Inquiry Number: 6053174.2s
April 30, 2020

The EDR Radius Map™ Report with GeoCheck®

6 Armstrong Road, 4th floor
Shelton, CT 06484
Toll Free: 800.352.0050
www.edrnet.com

TABLE OF CONTENTS

SECTION	PAGE
Executive Summary	ES1
Overview Map	2
Detail Map	3
Map Findings Summary	4
Map Findings	8
Orphan Summary	148
Zip Scan Report	ZIP-1
Government Records Searched/Data Currency Tracking	GR-1

GEOCHECK ADDENDUM

Physical Setting Source Addendum	A-1
Physical Setting Source Summary	A-2
Physical Setting Source Map	A-10
Physical Setting Source Map Findings	A-11
Physical Setting Source Records Searched	PSGR-1

Thank you for your business.
Please contact EDR at 1-800-352-0050
with any questions or comments.

Disclaimer - Copyright and Trademark Notice

This Report contains certain information obtained from a variety of public and other sources reasonably available to Environmental Data Resources, Inc. It cannot be concluded from this Report that coverage information for the target and surrounding properties does not exist from other sources. **NO WARRANTY EXPRESSED OR IMPLIED, IS MADE WHATSOEVER IN CONNECTION WITH THIS REPORT. ENVIRONMENTAL DATA RESOURCES, INC. SPECIFICALLY DISCLAIMS THE MAKING OF ANY SUCH WARRANTIES, INCLUDING WITHOUT LIMITATION, MERCHANTABILITY OR FITNESS FOR A PARTICULAR USE OR PURPOSE. ALL RISK IS ASSUMED BY THE USER. IN NO EVENT SHALL ENVIRONMENTAL DATA RESOURCES, INC. BE LIABLE TO ANYONE, WHETHER ARISING OUT OF ERRORS OR OMISSIONS, NEGLIGENCE, ACCIDENT OR ANY OTHER CAUSE, FOR ANY LOSS OF DAMAGE, INCLUDING, WITHOUT LIMITATION, SPECIAL, INCIDENTAL, CONSEQUENTIAL, OR EXEMPLARY DAMAGES. ANY LIABILITY ON THE PART OF ENVIRONMENTAL DATA RESOURCES, INC. IS STRICTLY LIMITED TO A REFUND OF THE AMOUNT PAID FOR THIS REPORT.** Purchaser accepts this Report "AS IS". Any analyses, estimates, ratings, environmental risk levels or risk codes provided in this Report are provided for illustrative purposes only, and are not intended to provide, nor should they be interpreted as providing any facts regarding, or prediction or forecast of, any environmental risk for any property. Only a Phase I Environmental Site Assessment performed by an environmental professional can provide information regarding the environmental risk for any property. Additionally, the information provided in this Report is not to be construed as legal advice.

Copyright 2020 by Environmental Data Resources, Inc. All rights reserved. Reproduction in any media or format, in whole or in part, of any report or map of Environmental Data Resources, Inc., or its affiliates, is prohibited without prior written permission.

EDR and its logos (including Sanborn and Sanborn Map) are trademarks of Environmental Data Resources, Inc. or its affiliates. All other trademarks used herein are the property of their respective owners.

EXECUTIVE SUMMARY

A search of available environmental records was conducted by Environmental Data Resources, Inc (EDR). The report was designed to assist parties seeking to meet the search requirements of EPA's Standards and Practices for All Appropriate Inquiries (40 CFR Part 312), the ASTM Standard Practice for Environmental Site Assessments (E 1527-13), the ASTM Standard Practice for Environmental Site Assessments for Forestland or Rural Property (E 2247-16), the ASTM Standard Practice for Limited Environmental Due Diligence: Transaction Screen Process (E 1528-14) or custom requirements developed for the evaluation of environmental risk associated with a parcel of real estate.

TARGET PROPERTY INFORMATION

ADDRESS

211-305 WALNUT STREET
MONROE, LA 71201

COORDINATES

Latitude (North):	32.5030560 - 32° 30' 11.00''
Longitude (West):	92.1194440 - 92° 7' 9.99''
Universal Tranverse Mercator:	Zone 15
UTM X (Meters):	582719.1
UTM Y (Meters):	3596350.0
Elevation:	65 ft. above sea level

USGS TOPOGRAPHIC MAP ASSOCIATED WITH TARGET PROPERTY

Target Property Map:	5637175 MONROE NORTH, LA
Version Date:	2012
Southeast Map:	5637177 MONROE SOUTH, LA
Version Date:	2012
Southwest Map:	5637197 WEST MONROE SOUTH, LA
Version Date:	2012
Northwest Map:	5637195 WEST MONROE NORTH, LA
Version Date:	2012

AERIAL PHOTOGRAPHY IN THIS REPORT

Portions of Photo from:	20150501
Source:	USDA

MAPPED SITES SUMMARY

Target Property Address:
211-305 WALNUT STREET
MONROE, LA 71201

Click on Map ID to see full detail.

MAP ID	SITE NAME	ADDRESS	DATABASE ACRONYMS	RELATIVE ELEVATION	DIST (ft. & mi.) DIRECTION
A1	HT DEVELOPMENT	215 WALNUT ST	RCRA-VSQG, FINDS, ECHO		TP
A2	OUACHITA CANDY CO	215 WALNUT ST	RGA LUST		TP
A3	OUACHITA CANDY COM	215 WALNUT ST	RGA LUST		TP
A4	HT DEVELOPMENT GROUP	215 WALNUT ST.	SPILLS		TP
A5	OUACHITA CANDY CO	215 WALNUT ST	LUST, UST, AUL, NPDES, REM		TP
A6	MCCOOK USED FURNITUR	212 WALNUT ST	UST	Higher	95, 0.018, East
7	ATP RESULTS	201 WALNUT ST	UST	Lower	113, 0.021, SSE
B8	MONROE WHOLESALE DRU	131 N SECOND ST	UST	Higher	441, 0.084, East
B9	MONROE WHOLESALE DRU	131 N SECOND ST	LUST, REM	Higher	441, 0.084, East
10	PINROD PETROLEUM INC	131 DESIARD	EDR Hist Auto	Higher	537, 0.102, SE
B11	IMC EXPLORATION COMP	141 DESIARD STREET	RCRA NonGen / NLR, FINDS, ECHO	Higher	560, 0.106, ESE
C12	GRAND TEXACO	102 S GRAND ST	HIST LUST	Lower	626, 0.119, SSE
C13	FORMER GRAND TEXACO	102 S GRAND	LUST, AUL, REM	Lower	626, 0.119, SSE
C14	FORMER GRAND TEXACO	102 S GRAND	UST	Lower	626, 0.119, SSE
D15	FIRESTONE STORE #443	301 N THIRD	UST	Higher	693, 0.131, NE
D16	FIRESTONE STORE #443	301 N THIRD	REM	Higher	693, 0.131, NE
D17	D&D CLEANERS	301 N 3RD ST	DRYCLEANERS	Higher	693, 0.131, NE
D18	D & D CLEANERS INC	301 N 3RD ST	RCRA-VSQG, FINDS, ECHO	Higher	693, 0.131, NE
D19	FIRESTONE STORE #443	301 N THIRD	LUST	Higher	693, 0.131, NE
20	MCKOINS STARTER & AL	108 OLIVE ST	RCRA NonGen / NLR, FINDS, ECHO	Higher	720, 0.136, North
21	HAZE GENTRY	114 RIVERFRONT	UST	Higher	846, 0.160, SSW
22	KIDD & KIDD A LAW CO	100 GRAMMONT ST	UST	Higher	970, 0.184, SSE
E23	THE NEWS STAR	411 N 4TH ST	RCRA-VSQG, FINDS, ECHO	Higher	1090, 0.206, NNE
24	CORONADOS GARAGE	311 N 4TH ST	RCRA-VSQG, FINDS, ECHO	Higher	1120, 0.212, NE
25	LETTER SVC BUREAU IN	107 PINE ST	RCRA-VSQG, FINDS, ECHO	Higher	1128, 0.214, NNW
26	ECHOLSTAR	407 DESIARD ST	UST	Higher	1229, 0.233, East
F27	IMAGING CENTER	312 GRAMMONT ST STE	RCRA-VSQG, FINDS, ECHO	Higher	1260, 0.239, ESE
F28	ORTHOPAEDIC CLINIC	312 GRAMMONT STE 200	RCRA-VSQG, FINDS, ECHO	Higher	1260, 0.239, ESE
E29	SOUTHERN PIPE CO	400 N FOURTH ST	UST	Higher	1316, 0.249, NNE
30	MONROE CITY OF - MAY	400 LEA JOYNER MEM E	SWF/LF, ASBESTOS	Higher	1624, 0.308, NNE
31	NOW SAVE #21	21 LOUISVILLE AVE	LUST, HIST LUST, UST, AUL, SPILLS, REM	Higher	1786, 0.338, NNW
32	PBS PROPERTY AT 102	102 BRIDGE	US BROWNFIELDS, FINDS	Higher	2247, 0.426, WNW
33	U. S. POSTAL SERVICE	601 WOOD ST	LUST, HIST LUST, REM	Higher	2308, 0.437, SW
G34	LA AG WAREHOUSE	508 CYPRESS ST	US BROWNFIELDS, FINDS	Higher	2314, 0.438, West
H35	CHAUVIN CHEMICAL	900 4TH ST N	US BROWNFIELDS, FINDS	Higher	2440, 0.462, North
H36	FORMER CITY DUMP	900 4TH ST N	US BROWNFIELDS, FINDS	Higher	2440, 0.462, North
H37	CITY OF MONROE RIVER	900 4TH ST N	US BROWNFIELDS, FINDS	Higher	2440, 0.462, North
H38	SHERROUSE PROPERTY	900 4TH ST N	US BROWNFIELDS, FINDS	Higher	2440, 0.462, North
G39	ALL-IN-ONE FOODS	300 BRIDGE ST	LUST, HIST LUST, SPILLS, REM	Higher	2541, 0.481, West

MAPPED SITES SUMMARY

Target Property Address:
211-305 WALNUT STREET
MONROE, LA 71201

Click on Map ID to see full detail.

MAP ID	SITE NAME	ADDRESS	DATABASE ACRONYMS	RELATIVE ELEVATION	DIST (ft. & mi.) DIRECTION
40	MID CITY EXXON	600 LOUISVILLE AVE	LUST, HIST LUST, UST, REM	Higher	2621, 0.496, NNE
H41	NORTHSIDE 66 SERVICE	400 HUDSON LN	HIST LUST, UST	Higher	2637, 0.499, North

EXECUTIVE SUMMARY

TARGET PROPERTY SEARCH RESULTS

The target property was identified in the following records. For more information on this property see page 8 of the attached EDR Radius Map report:

Site	Database(s)	EPA ID
HT DEVELOPMENT 215 WALNUT ST MONROE, LA 71201	RCRA-VSQG EPA ID:: LAR000037937 FINDS Registry ID:: 110003366571 ECHO Registry ID: 110003366571	LAR000037937
OUACHITA CANDY CO 215 WALNUT ST MONROE, LA	RGA LUST Facility ID: 75969 Facility ID: 75969.0	N/A
OUACHITA CANDY COM 215 WALNUT ST MONROE, LA	RGA LUST Facility ID: 75969.0	N/A
HT DEVELOPMENT GROUP 215 WALNUT ST. MONROE, LA	SPILLS Incident Id: 78742 Incident Status: Referred to Remediation	N/A
OUACHITA CANDY CO 215 WALNUT ST MONROE, LA 71201	LUST Facility Id: 75969 UST Tank Status: Removed Master Agency Id: 75969 AUL NPDES Facility Id: 75969 REM AI Num: 75969	N/A

EXECUTIVE SUMMARY

DATABASES WITH NO MAPPED SITES

No mapped sites were found in EDR's search of available ("reasonably ascertainable ") government records either on the target property or within the search radius around the target property for the following databases:

STANDARD ENVIRONMENTAL RECORDS

Federal NPL site list

NPL ---------- National Priority List
Proposed NPL ---------- Proposed National Priority List Sites
NPL LIENS ---------- Federal Superfund Liens

Federal Delisted NPL site list

Delisted NPL ---------- National Priority List Deletions

Federal CERCLIS list

FEDERAL FACILITY ---------- Federal Facility Site Information listing
SEMS ---------- Superfund Enterprise Management System

Federal CERCLIS NFRAP site list

SEMS-ARCHIVE ---------- Superfund Enterprise Management System Archive

Federal RCRA CORRACTS facilities list

CORRACTS ---------- Corrective Action Report

Federal RCRA non-CORRACTS TSD facilities list

RCRA-TSDF ---------- RCRA - Treatment, Storage and Disposal

Federal RCRA generators list

RCRA-LQG ---------- RCRA - Large Quantity Generators
RCRA-SQG ---------- RCRA - Small Quantity Generators

Federal institutional controls / engineering controls registries

LUCIS ---------- Land Use Control Information System
US ENG CONTROLS ---------- Engineering Controls Sites List
US INST CONTROLS ---------- Institutional Controls Sites List

Federal ERNS list

ERNS ---------- Emergency Response Notification System

State- and tribal - equivalent CERCLIS

SHWS ---------- Potential and Confirmed Sites List

EXECUTIVE SUMMARY

State and tribal landfill and/or solid waste disposal site lists

DEBRIS ---- LDEQ Approved Debris Sites
HIST DEBRIS ---- LDEQ Approved Debris Sites

State and tribal leaking storage tank lists

INDIAN LUST ---- Leaking Underground Storage Tanks on Indian Land

State and tribal registered storage tank lists

FEMA UST ---- Underground Storage Tank Listing
INDIAN UST ---- Underground Storage Tanks on Indian Land

State and tribal voluntary cleanup sites

VCP ---- Voluntary Remediation Program Sites
INDIAN VCP ---- Voluntary Cleanup Priority Listing

State and tribal Brownfields sites

BROWNFIELDS ---- Brownfields Inventory

ADDITIONAL ENVIRONMENTAL RECORDS

Local Lists of Landfill / Solid Waste Disposal Sites

SWRCY ---- Recycling Directory
INDIAN ODI ---- Report on the Status of Open Dumps on Indian Lands
DEBRIS REGION 9 ---- Torres Martinez Reservation Illegal Dump Site Locations
ODI ---- Open Dump Inventory
IHS OPEN DUMPS ---- Open Dumps on Indian Land

Local Lists of Hazardous waste / Contaminated Sites

US HIST CDL ---- Delisted National Clandestine Laboratory Register
CDL ---- Clandestine Drug Lab
DEL SHWS ---- Deleted Potential & Confirmed Sites
US CDL ---- National Clandestine Laboratory Register

Local Land Records

LIENS ---- Environmental Liens
LIENS 2 ---- CERCLA Lien Information

Records of Emergency Release Reports

HMIRS ---- Hazardous Materials Information Reporting System
SPILLS 90 ---- SPILLS 90 data from FirstSearch

Other Ascertainable Records

FUDS ---- Formerly Used Defense Sites

EXECUTIVE SUMMARY

DOD ---- Department of Defense Sites
SCRD DRYCLEANERS ---- State Coalition for Remediation of Drycleaners Listing
US FIN ASSUR ---- Financial Assurance Information
EPA WATCH LIST ---- EPA WATCH LIST
2020 COR ACTION ---- 2020 Corrective Action Program List
TSCA ---- Toxic Substances Control Act
TRIS ---- Toxic Chemical Release Inventory System
SSTS ---- Section 7 Tracking Systems
ROD ---- Records Of Decision
RMP ---- Risk Management Plans
RAATS ---- RCRA Administrative Action Tracking System
PRP ---- Potentially Responsible Parties
PADS ---- PCB Activity Database System
ICIS ---- Integrated Compliance Information System
FTTS ---- FIFRA/ TSCA Tracking System - FIFRA (Federal Insecticide, Fungicide, & Rodenticide Act)/TSCA (Toxic Substances Control Act)
MLTS ---- Material Licensing Tracking System
COAL ASH DOE ---- Steam-Electric Plant Operation Data
COAL ASH EPA ---- Coal Combustion Residues Surface Impoundments List
PCB TRANSFORMER ---- PCB Transformer Registration Database
RADINFO ---- Radiation Information Database
HIST FTTS ---- FIFRA/TSCA Tracking System Administrative Case Listing
DOT OPS ---- Incident and Accident Data
CONSENT ---- Superfund (CERCLA) Consent Decrees
INDIAN RESERV ---- Indian Reservations
FUSRAP ---- Formerly Utilized Sites Remedial Action Program
UMTRA ---- Uranium Mill Tailings Sites
LEAD SMELTERS ---- Lead Smelter Sites
US AIRS ---- Aerometric Information Retrieval System Facility Subsystem
US MINES ---- Mines Master Index File
ABANDONED MINES ---- Abandoned Mines
UXO ---- Unexploded Ordnance Sites
DOCKET HWC ---- Hazardous Waste Compliance Docket Listing
FUELS PROGRAM ---- EPA Fuels Program Registered Listing
AIRS ---- Air Permit List
ASBESTOS ---- Asbestos Projects List
COAL ASH ---- Coal Ash Disposal Sites
Financial Assurance ---- FInancial Assurance Information
UIC ---- Underground Injection Wells Listing
MINES MRDS ---- Mineral Resources Data System

EDR HIGH RISK HISTORICAL RECORDS

EDR Exclusive Records

EDR MGP ---- EDR Proprietary Manufactured Gas Plants
EDR Hist Cleaner ---- EDR Exclusive Historical Cleaners

EDR RECOVERED GOVERNMENT ARCHIVES

Exclusive Recovered Govt. Archives

RGA HWS ---- Recovered Government Archive State Hazardous Waste Facilities List

EXECUTIVE SUMMARY

RGA LF ---------- Recovered Government Archive Solid Waste Facilities List

SURROUNDING SITES: SEARCH RESULTS

Surrounding sites were identified in the following databases.

Elevations have been determined from the USGS Digital Elevation Model and should be evaluated on a relative (not an absolute) basis. Relative elevation information between sites of close proximity should be field verified. Sites with an elevation equal to or higher than the target property have been differentiated below from sites with an elevation lower than the target property.
Page numbers and map identification numbers refer to the EDR Radius Map report where detailed data on individual sites can be reviewed.

Sites listed in ***bold italics*** are in multiple databases.

Unmappable (orphan) sites are not considered in the foregoing analysis.

STANDARD ENVIRONMENTAL RECORDS

Federal RCRA generators list

RCRA-VSQG: RCRAInfo is EPA's comprehensive information system, providing access to data supporting the Resource Conservation and Recovery Act (RCRA) of 1976 and the Hazardous and Solid Waste Amendments (HSWA) of 1984. The database includes selective information on sites which generate, transport, store, treat and/or dispose of hazardous waste as defined by the Resource Conservation and Recovery Act (RCRA). Very small quantity generators (VSQGs) generate less than 100 kg of hazardous waste, or less than 1 kg of acutely hazardous waste per month.

A review of the RCRA-VSQG list, as provided by EDR, and dated 12/16/2019 has revealed that there are 6 RCRA-VSQG sites within approximately 0.25 miles of the target property.

Equal/Higher Elevation	Address	Direction / Distance	Map ID	Page
D & D CLEANERS INC EPA ID:: LAD985186469	***301 N 3RD ST***	***NE 1/8 - 1/4 (0.131 mi.)***	***D18***	***43***
THE NEWS STAR EPA ID:: LAD985174671	***411 N 4TH ST***	***NNE 1/8 - 1/4 (0.206 mi.)***	***E23***	***53***
CORONADOS GARAGE EPA ID:: LAD981586498	***311 N 4TH ST***	***NE 1/8 - 1/4 (0.212 mi.)***	***24***	***55***
LETTER SVC BUREAU IN EPA ID:: LAD985223379	***107 PINE ST***	***NNW 1/8 - 1/4 (0.214 mi.)***	***25***	***57***
IMAGING CENTER EPA ID:: LAD982283095	***312 GRAMMONT ST STE***	***ESE 1/8 - 1/4 (0.239 mi.)***	***F27***	***63***
ORTHOPAEDIC CLINIC EPA ID:: LAD982290819	***312 GRAMMONT STE 200***	***ESE 1/8 - 1/4 (0.239 mi.)***	***F28***	***65***

State and tribal landfill and/or solid waste disposal site lists

SWF/LF: The Solid Waste Facilities/Landfill Sites records typically contain an inventory of solid waste disposal facilities or landfills in a particular state. The data come from the Department of Environmental Quality's Louisiana's Solid Waste Facilities list.

A review of the SWF/LF list, as provided by EDR, and dated 12/10/2019 has revealed that there is 1

SWF/LF site within approximately 0.5 miles of the target property.

Equal/Higher Elevation	Address	Direction / Distance	Map ID	Page
MONROE CITY OF - MAY Facility Id: 139169	***400 LEA JOYNER MEM E***	***NNE 1/4 - 1/2 (0.308 mi.)***	***30***	***68***

State and tribal leaking storage tank lists

LUST: The Leaking Underground Storage Tank Incident Reports contain an inventory of reported leaking underground storage tank incidents. The data come from the Department of Environmental Quality's list: LDEQ's Leaking UST Database.

A review of the LUST list, as provided by EDR, and dated 01/16/2020 has revealed that there are 7 LUST sites within approximately 0.5 miles of the target property.

Equal/Higher Elevation	Address	Direction / Distance	Map ID	Page
MONROE WHOLESALE DRU Facility Id: 72362	***131 N SECOND ST***	***E 0 - 1/8 (0.084 mi.)***	***B9***	***28***
FIRESTONE STORE #443 Facility Id: 20809	301 N THIRD	NE 1/8 - 1/4 (0.131 mi.)	D19	47
NOW SAVE #21 Facility Id: 71457	***21 LOUISVILLE AVE***	***NNW 1/4 - 1/2 (0.338 mi.)***	***31***	***78***
U. S. POSTAL SERVICE Facility Id: 20977	***601 WOOD ST***	***SW 1/4 - 1/2 (0.437 mi.)***	***33***	***102***
ALL-IN-ONE FOODS Facility Id: 31365	***300 BRIDGE ST***	***W 1/4 - 1/2 (0.481 mi.)***	***G39***	***125***
MID CITY EXXON Facility Id: 76183	***600 LOUISVILLE AVE***	***NNE 1/4 - 1/2 (0.496 mi.)***	***40***	***131***

Lower Elevation	Address	Direction / Distance	Map ID	Page
FORMER GRAND TEXACO Facility Id: 75516	***102 S GRAND***	***SSE 0 - 1/8 (0.119 mi.)***	***C13***	***31***

HIST LUST: Department of Environmental Quality's Underground Storage Tank Case History Incidents database.

A review of the HIST LUST list, as provided by EDR, and dated 11/01/1999 has revealed that there are 6 HIST LUST sites within approximately 0.5 miles of the target property.

Equal/Higher Elevation	Address	Direction / Distance	Map ID	Page
NOW SAVE #21 Facility Id: 37-008536	***21 LOUISVILLE AVE***	***NNW 1/4 - 1/2 (0.338 mi.)***	***31***	***78***
U. S. POSTAL SERVICE Facility Id: 37-011860	***601 WOOD ST***	***SW 1/4 - 1/2 (0.437 mi.)***	***33***	***102***
ALL-IN-ONE FOODS Facility Id: 37-001865	***300 BRIDGE ST***	***W 1/4 - 1/2 (0.481 mi.)***	***G39***	***125***
MID CITY EXXON	***600 LOUISVILLE AVE***	***NNE 1/4 - 1/2 (0.496 mi.)***	***40***	***131***

Facility Id: 37-000393

NORTHSIDE 66 SERVICE Facility Id: 37-006586	***400 HUDSON LN***	***N 1/4 - 1/2 (0.499 mi.)***	***H41***	***141***

Lower Elevation	Address	Direction / Distance	Map ID	Page
GRAND TEXACO Facility Id: 37-001697	102 S GRAND ST	SSE 0 - 1/8 (0.119 mi.)	C12	30

State and tribal registered storage tank lists

UST: The Underground Storage Tank database contains registered USTs. USTs are regulated under Subtitle I of the Resource Conservation and Recovery Act (RCRA). The data come from the Department of Environmental Quality's Louisiana Underground Storage Tank Database.

A review of the UST list, as provided by EDR, and dated 01/14/2020 has revealed that there are 9 UST sites within approximately 0.25 miles of the target property.

Equal/Higher Elevation	Address	Direction / Distance	Map ID	Page
MCCOOK USED FURNITUR Tank Status: Removed Master Agency Id: 79083	212 WALNUT ST	E 0 - 1/8 (0.018 mi.)	A6	16
MONROE WHOLESALE DRU Tank Status: Removed Master Agency Id: 72362	131 N SECOND ST	E 0 - 1/8 (0.084 mi.)	B8	24
FIRESTONE STORE #443 Tank Status: Closed Master Agency Id: 20809	301 N THIRD	NE 1/8 - 1/4 (0.131 mi.)	D15	40
HAZE GENTRY Tank Status: Removed Master Agency Id: 79313	114 RIVERFRONT	SSW 1/8 - 1/4 (0.160 mi.)	21	49
KIDD & KIDD A LAW CO Tank Status: Removed Master Agency Id: 68687	100 GRAMMONT ST	SSE 1/8 - 1/4 (0.184 mi.)	22	51
ECHOLSTAR Tank Status: Removed Master Agency Id: 179971	407 DESIARD ST	E 1/8 - 1/4 (0.233 mi.)	26	59
SOUTHERN PIPE CO Tank Status: Removed Master Agency Id: 77227	400 N FOURTH ST	NNE 1/8 - 1/4 (0.249 mi.)	E29	66

Lower Elevation	Address	Direction / Distance	Map ID	Page
ATP RESULTS Tank Status: Removed Master Agency Id: 79253	201 WALNUT ST	SSE 0 - 1/8 (0.021 mi.)	7	20
FORMER GRAND TEXACO Tank Status: Removed Master Agency Id: 75516	102 S GRAND	SSE 0 - 1/8 (0.119 mi.)	C14	32

State and tribal institutional control / engineering control registries

AUL: A notice of contamination (nature and levels of contaminants) and restriction of property to non-residential use are placed in the conveyance records for the property.

A review of the AUL list, as provided by EDR, and dated 10/04/2019 has revealed that there are 2 AUL sites within approximately 0.5 miles of the target property.

Equal/Higher Elevation	Address	Direction / Distance	Map ID	Page
NOW SAVE #21	***21 LOUISVILLE AVE***	***NNW 1/4 - 1/2 (0.338 mi.)***	***31***	***78***
Lower Elevation	**Address**	**Direction / Distance**	**Map ID**	**Page**
FORMER GRAND TEXACO Facility Id: 75516	***102 S GRAND***	***SSE 0 - 1/8 (0.119 mi.)***	***C13***	***31***

ADDITIONAL ENVIRONMENTAL RECORDS

Local Brownfield lists

US BROWNFIELDS: The EPA's listing of Brownfields properties from the Cleanups in My Community program, which provides information on Brownfields properties for which information is reported back to EPA, as well as areas served by Brownfields grant programs.

A review of the US BROWNFIELDS list, as provided by EDR, and dated 12/02/2019 has revealed that there are 6 US BROWNFIELDS sites within approximately 0.5 miles of the target property.

Equal/Higher Elevation	Address	Direction / Distance	Map ID	Page
PBS PROPERTY AT 102 ACRES property ID: 14558 Cleanup Completion Date: -	***102 BRIDGE***	***WNW 1/4 - 1/2 (0.426 mi.)***	***32***	***99***
LA AG WAREHOUSE ACRES property ID: 14559 Cleanup Completion Date: 31-Dec-01	***508 CYPRESS ST***	***W 1/4 - 1/2 (0.438 mi.)***	***G34***	***104***
CHAUVIN CHEMICAL ACRES property ID: 12304 ACRES property ID: 12307 ACRES property ID: 12310 ACRES property ID: 12311 Cleanup Completion Date: -	***900 4TH ST N***	***N 1/4 - 1/2 (0.462 mi.)***	***H35***	***107***
FORMER CITY DUMP ACRES property ID: 12303 Cleanup Completion Date: -	***900 4TH ST N***	***N 1/4 - 1/2 (0.462 mi.)***	***H36***	***117***
CITY OF MONROE RIVER ACRES property ID: 12306 Cleanup Completion Date: -	***900 4TH ST N***	***N 1/4 - 1/2 (0.462 mi.)***	***H37***	***120***
SHERROUSE PROPERTY ACRES property ID: 12308 Cleanup Completion Date: -	***900 4TH ST N***	***N 1/4 - 1/2 (0.462 mi.)***	***H38***	***123***

Other Ascertainable Records

RCRA NonGen / NLR: RCRAInfo is EPA's comprehensive information system, providing access to data supporting the Resource Conservation and Recovery Act (RCRA) of 1976 and the Hazardous and Solid Waste Amendments (HSWA) of 1984. The database includes selective information on sites which generate, transport, store, treat and/or dispose of hazardous waste as defined by the Resource Conservation and Recovery Act (RCRA). Non-Generators do not presently generate hazardous waste.

A review of the RCRA NonGen / NLR list, as provided by EDR, and dated 12/16/2019 has revealed that there are 2 RCRA NonGen / NLR sites within approximately 0.25 miles of the target property.

Equal/Higher Elevation	Address	Direction / Distance	Map ID	Page
IMC EXPLORATION COMP EPA ID:: LAD020611810	***141 DESIARD STREET***	***ESE 0 - 1/8 (0.106 mi.)***	***B11***	***29***
MCKOINS STARTER & AL EPA ID:: LAD985184597	***108 OLIVE ST***	***N 1/8 - 1/4 (0.136 mi.)***	***20***	***47***

DRYCLEANERS: Drycleaner Facility Listing.

A review of the DRYCLEANERS list, as provided by EDR, and dated 01/08/2020 has revealed that there is 1 DRYCLEANERS site within approximately 0.25 miles of the target property.

Equal/Higher Elevation	Address	Direction / Distance	Map ID	Page
D&D CLEANERS Facility Id: 12577	301 N 3RD ST	NE 1/8 - 1/4 (0.131 mi.)	D17	42

REM: Facilities or sites come to the Underground Storage Tank and Remediation Divison either through self notification or referral. These sites are designated for remediation via the following regulatory paths: Solid Waste (SW), Hazardous Waste (Haz Waste), Groundwater (Grwater), Inactive & Abandoned Sites (Confirmed or Potential), or Underground Storage Tanks (UST).

A review of the REM list, as provided by EDR, and dated 01/16/2020 has revealed that there are 7 REM sites within approximately 0.5 miles of the target property.

Equal/Higher Elevation	Address	Direction / Distance	Map ID	Page
MONROE WHOLESALE DRU AI Num: 72362	***131 N SECOND ST***	***E 0 - 1/8 (0.084 mi.)***	***B9***	***28***
FIRESTONE STORE #443 AI Num: 20809	301 N THIRD	NE 1/8 - 1/4 (0.131 mi.)	D16	42
NOW SAVE #21 AI Num: 71457	***21 LOUISVILLE AVE***	***NNW 1/4 - 1/2 (0.338 mi.)***	***31***	***78***
U. S. POSTAL SERVICE AI Num: 20977	***601 WOOD ST***	***SW 1/4 - 1/2 (0.437 mi.)***	***33***	***102***
ALL-IN-ONE FOODS AI Num: 31365	***300 BRIDGE ST***	***W 1/4 - 1/2 (0.481 mi.)***	***G39***	***125***
MID CITY EXXON AI Num: 76183	***600 LOUISVILLE AVE***	***NNE 1/4 - 1/2 (0.496 mi.)***	***40***	***131***

Lower Elevation	Address	Direction / Distance	Map ID	Page
FORMER GRAND TEXACO	***102 S GRAND***	***SSE 0 - 1/8 (0.119 mi.)***	***C13***	***31***

EXECUTIVE SUMMARY

AI Num: 75516

EDR HIGH RISK HISTORICAL RECORDS

EDR Exclusive Records

EDR Hist Auto: EDR has searched selected national collections of business directories and has collected listings of potential gas station/filling station/service station sites that were available to EDR researchers. EDR's review was limited to those categories of sources that might, in EDR's opinion, include gas station/filling station/service station establishments. The categories reviewed included, but were not limited to gas, gas station, gasoline station, filling station, auto, automobile repair, auto service station, service station, etc. This database falls within a category of information EDR classifies as "High Risk Historical Records", or HRHR. EDR's HRHR effort presents unique and sometimes proprietary data about past sites and operations that typically create environmental concerns, but may not show up in current government records searches.

A review of the EDR Hist Auto list, as provided by EDR, has revealed that there is 1 EDR Hist Auto site within approximately 0.125 miles of the target property.

Equal/Higher Elevation	Address	Direction / Distance	Map ID	Page
PINROD PETROLEUM INC	131 DESIARD	SE 0 - 1/8 (0.102 mi.)	10	28

EXECUTIVE SUMMARY

Due to poor or inadequate address information, the following sites were not mapped. Count: 5 records.

Site Name	Database(s)
GRAMBLING I-20 TEXACO	LUST, AUL, REM
RESTRUCTURE PETROLEUM MARKET SERVI	LUST, AUL, REM
ALLIED CHEM CORP OSCAR CLOYD PROPE	SEMS-ARCHIVE
JAMES CLEANERS	DRYCLEANERS
OUACHITA PARISH SANITARY LANDFILL	ODI

OVERVIEW MAP - 6053174.2S

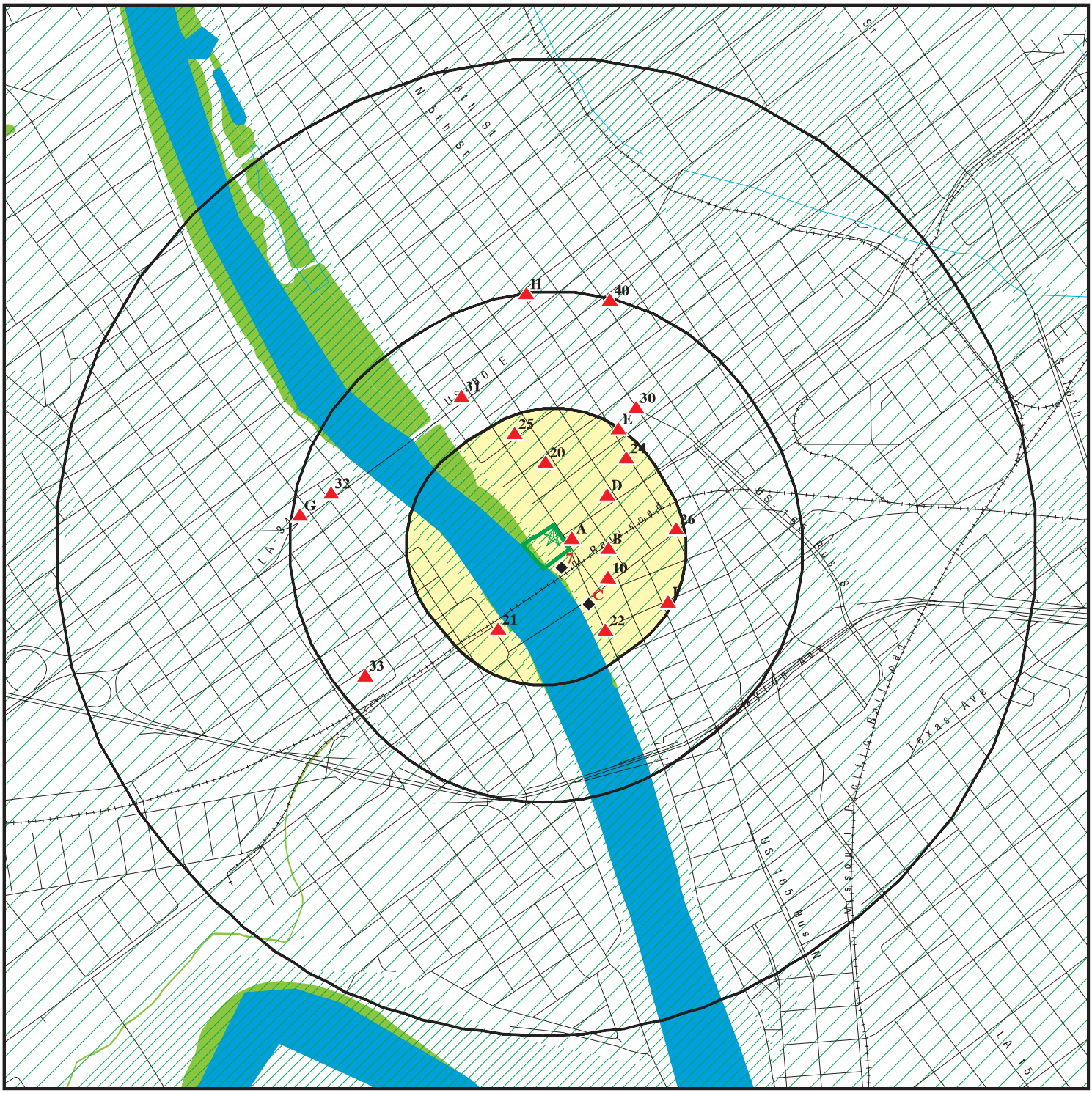

- Target Property
- Sites at elevations higher than or equal to the target property
- Sites at elevations lower than the target property
- Manufactured Gas Plants
- National Priority List Sites
- Dept. Defense Sites
- Indian Reservations BIA
- Special Flood Hazard Area (1%)
- 0.2% Annual Chance Flood Hazard
- National Wetland Inventory

This report includes Interactive Map Layers to display and/or hide map information. The legend includes only those icons for the default map view.

SITE NAME:	Ouachita Candy Company	CLIENT:	PPM Consultants Inc.
ADDRESS:	211-305 Walnut Street Monroe LA 71201	CONTACT:	Jordan Harper
		INQUIRY #:	6053174.2s
LAT/LONG:	32.503056 / 92.119444	DATE:	April 30, 2020 10:26 am

Copyright © 2020 EDR, Inc. © 2015 TomTom Rel. 2015.

DETAIL MAP - 6053174.2S

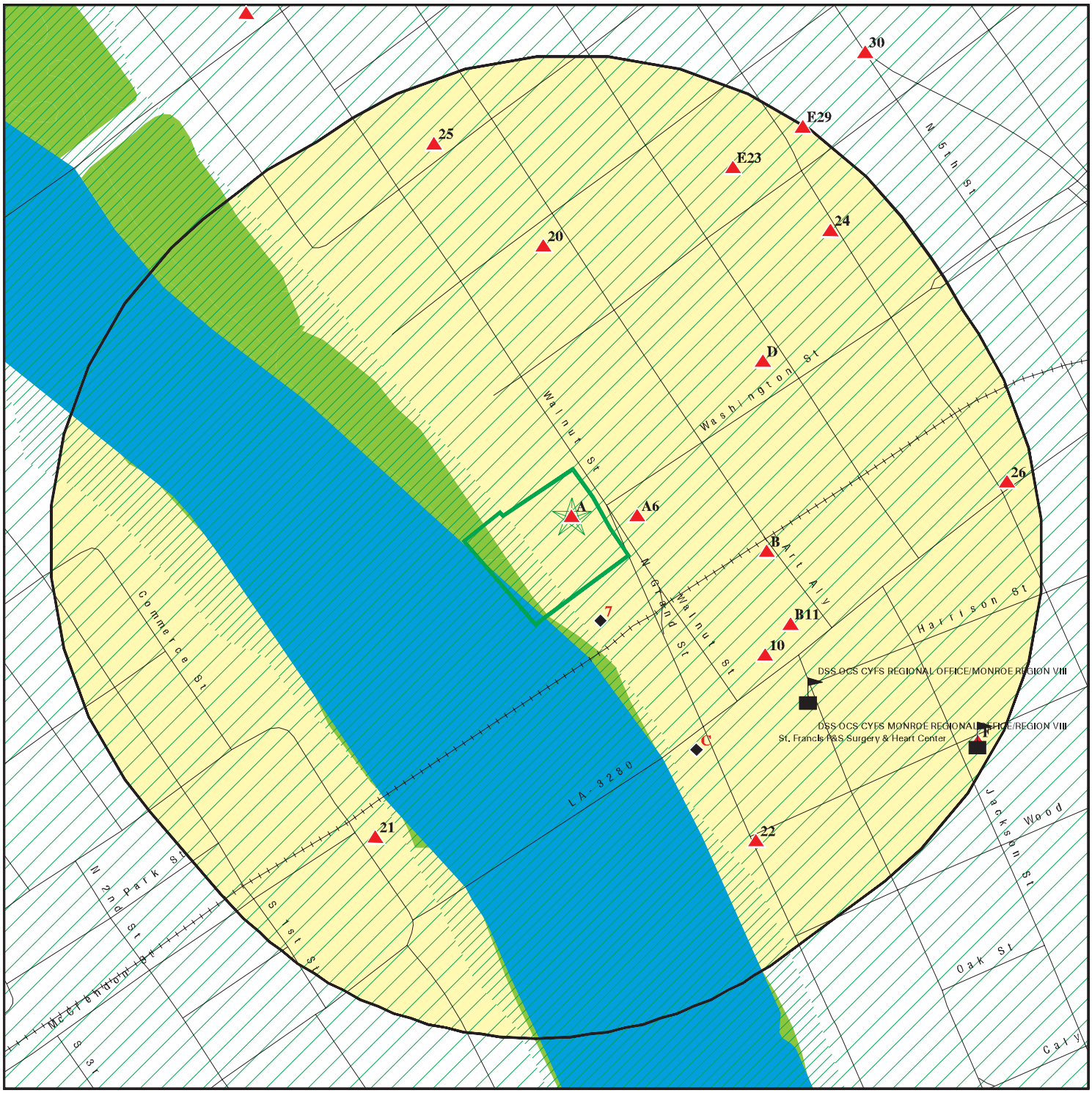

0 1/16 1/8 1/4 Miles

- Target Property
- Sites at elevations higher than or equal to the target property
- Sites at elevations lower than the target property
- Manufactured Gas Plants
- Sensitive Receptors
- National Priority List Sites
- Dept. Defense Sites
- Indian Reservations BIA
- Special Flood Hazard Area (1%)
- 0.2% Annual Chance Flood Hazard
- National Wetland Inventory

This report includes Interactive Map Layers to display and/or hide map information. The legend includes only those icons for the default map view.

SITE NAME:	Ouachita Candy Company	CLIENT:	PPM Consultants Inc.
ADDRESS:	211-305 Walnut Street Monroe LA 71201	CONTACT:	Jordan Harper
		INQUIRY #:	6053174.2s
LAT/LONG:	32.503056 / 92.119444	DATE:	April 30, 2020 10:27 am

Copyright © 2020 EDR, Inc. © 2015 TomTom Rel. 2015.

MAP FINDINGS SUMMARY

Database	Search Distance (Miles)	Target Property	< 1/8	1/8 - 1/4	1/4 - 1/2	1/2 - 1	> 1	Total Plotted
STANDARD ENVIRONMENTAL RECORDS								
Federal NPL site list								
NPL	1.000		0	0	0	0	NR	0
Proposed NPL	1.000		0	0	0	0	NR	0
NPL LIENS	1.000		0	0	0	0	NR	0
Federal Delisted NPL site list								
Delisted NPL	1.000		0	0	0	0	NR	0
Federal CERCLIS list								
FEDERAL FACILITY	0.500		0	0	0	NR	NR	0
SEMS	0.500		0	0	0	NR	NR	0
Federal CERCLIS NFRAP site list								
SEMS-ARCHIVE	0.500		0	0	0	NR	NR	0
Federal RCRA CORRACTS facilities list								
CORRACTS	1.000		0	0	0	0	NR	0
Federal RCRA non-CORRACTS TSD facilities list								
RCRA-TSDF	0.500		0	0	0	NR	NR	0
Federal RCRA generators list								
RCRA-LQG	0.250		0	0	NR	NR	NR	0
RCRA-SQG	0.250		0	0	NR	NR	NR	0
RCRA-VSQG	0.250	1	0	6	NR	NR	NR	7
Federal institutional controls / engineering controls registries								
LUCIS	0.500		0	0	0	NR	NR	0
US ENG CONTROLS	0.500		0	0	0	NR	NR	0
US INST CONTROLS	0.500		0	0	0	NR	NR	0
Federal ERNS list								
ERNS	TP		NR	NR	NR	NR	NR	0
State- and tribal - equivalent CERCLIS								
SHWS	1.000		0	0	0	0	NR	0
State and tribal landfill and/or solid waste disposal site lists								
SWF/LF	0.500		0	0	1	NR	NR	1
DEBRIS	0.500		0	0	0	NR	NR	0
HIST DEBRIS	0.500		0	0	0	NR	NR	0
State and tribal leaking storage tank lists								
LUST	0.500	1	2	1	4	NR	NR	8
INDIAN LUST	0.500		0	0	0	NR	NR	0

MAP FINDINGS SUMMARY

Database	Search Distance (Miles)	Target Property	< 1/8	1/8 - 1/4	1/4 - 1/2	1/2 - 1	> 1	Total Plotted
HIST LUST	0.500		1	0	5	NR	NR	6
State and tribal registered storage tank lists								
FEMA UST	0.250		0	0	NR	NR	NR	0
UST	0.250	1	4	5	NR	NR	NR	10
INDIAN UST	0.250		0	0	NR	NR	NR	0
State and tribal institutional control / engineering control registries								
AUL	0.500	1	1	0	1	NR	NR	3
State and tribal voluntary cleanup sites								
VCP	0.500		0	0	0	NR	NR	0
INDIAN VCP	0.500		0	0	0	NR	NR	0
State and tribal Brownfields sites								
BROWNFIELDS	0.500		0	0	0	NR	NR	0
ADDITIONAL ENVIRONMENTAL RECORDS								
Local Brownfield lists								
US BROWNFIELDS	0.500		0	0	6	NR	NR	6
Local Lists of Landfill / Solid Waste Disposal Sites								
SWRCY	0.500		0	0	0	NR	NR	0
INDIAN ODI	0.500		0	0	0	NR	NR	0
DEBRIS REGION 9	0.500		0	0	0	NR	NR	0
ODI	0.500		0	0	0	NR	NR	0
IHS OPEN DUMPS	0.500		0	0	0	NR	NR	0
Local Lists of Hazardous waste / Contaminated Sites								
US HIST CDL	TP		NR	NR	NR	NR	NR	0
CDL	TP		NR	NR	NR	NR	NR	0
DEL SHWS	1.000		0	0	0	0	NR	0
US CDL	TP		NR	NR	NR	NR	NR	0
Local Land Records								
LIENS	TP		NR	NR	NR	NR	NR	0
LIENS 2	TP		NR	NR	NR	NR	NR	0
Records of Emergency Release Reports								
HMIRS	TP		NR	NR	NR	NR	NR	0
SPILLS	TP	1	NR	NR	NR	NR	NR	1
SPILLS 90	TP		NR	NR	NR	NR	NR	0
Other Ascertainable Records								
RCRA NonGen / NLR	0.250		1	1	NR	NR	NR	2
FUDS	1.000		0	0	0	0	NR	0

MAP FINDINGS SUMMARY

Database	Search Distance (Miles)	Target Property	< 1/8	1/8 - 1/4	1/4 - 1/2	1/2 - 1	> 1	Total Plotted
DOD	1.000		0	0	0	0	NR	0
SCRD DRYCLEANERS	0.500		0	0	0	NR	NR	0
US FIN ASSUR	TP		NR	NR	NR	NR	NR	0
EPA WATCH LIST	TP		NR	NR	NR	NR	NR	0
2020 COR ACTION	0.250		0	0	NR	NR	NR	0
TSCA	TP		NR	NR	NR	NR	NR	0
TRIS	TP		NR	NR	NR	NR	NR	0
SSTS	TP		NR	NR	NR	NR	NR	0
ROD	1.000		0	0	0	0	NR	0
RMP	TP		NR	NR	NR	NR	NR	0
RAATS	TP		NR	NR	NR	NR	NR	0
PRP	TP		NR	NR	NR	NR	NR	0
PADS	TP		NR	NR	NR	NR	NR	0
ICIS	TP		NR	NR	NR	NR	NR	0
FTTS	TP		NR	NR	NR	NR	NR	0
MLTS	TP		NR	NR	NR	NR	NR	0
COAL ASH DOE	TP		NR	NR	NR	NR	NR	0
COAL ASH EPA	0.500		0	0	0	NR	NR	0
PCB TRANSFORMER	TP		NR	NR	NR	NR	NR	0
RADINFO	TP		NR	NR	NR	NR	NR	0
HIST FTTS	TP		NR	NR	NR	NR	NR	0
DOT OPS	TP		NR	NR	NR	NR	NR	0
CONSENT	1.000		0	0	0	0	NR	0
INDIAN RESERV	1.000		0	0	0	0	NR	0
FUSRAP	1.000		0	0	0	0	NR	0
UMTRA	0.500		0	0	0	NR	NR	0
LEAD SMELTERS	TP		NR	NR	NR	NR	NR	0
US AIRS	TP		NR	NR	NR	NR	NR	0
US MINES	0.250		0	0	NR	NR	NR	0
ABANDONED MINES	0.250		0	0	NR	NR	NR	0
FINDS	TP	1	NR	NR	NR	NR	NR	1
UXO	1.000		0	0	0	0	NR	0
ECHO	TP	1	NR	NR	NR	NR	NR	1
DOCKET HWC	TP		NR	NR	NR	NR	NR	0
FUELS PROGRAM	0.250		0	0	NR	NR	NR	0
AIRS	TP		NR	NR	NR	NR	NR	0
ASBESTOS	TP		NR	NR	NR	NR	NR	0
COAL ASH	0.500		0	0	0	NR	NR	0
DRYCLEANERS	0.250		0	1	NR	NR	NR	1
Financial Assurance	TP		NR	NR	NR	NR	NR	0
NPDES	TP	1	NR	NR	NR	NR	NR	1
REM	0.500	1	2	1	4	NR	NR	8
UIC	TP		NR	NR	NR	NR	NR	0
MINES MRDS	TP		NR	NR	NR	NR	NR	0

EDR HIGH RISK HISTORICAL RECORDS

EDR Exclusive Records

EDR MGP	1.000		0	0	0	0	NR	0
EDR Hist Auto	0.125		1	NR	NR	NR	NR	1

MAP FINDINGS SUMMARY

Database	Search Distance (Miles)	Target Property	< 1/8	1/8 - 1/4	1/4 - 1/2	1/2 - 1	> 1	Total Plotted
EDR Hist Cleaner	0.125		0	NR	NR	NR	NR	0
EDR RECOVERED GOVERNMENT ARCHIVES								
Exclusive Recovered Govt. Archives								
RGA HWS	TP		NR	NR	NR	NR	NR	0
RGA LF	TP		NR	NR	NR	NR	NR	0
RGA LUST	TP	2	NR	NR	NR	NR	NR	2
- Totals --		11	12	15	21	0	0	59

NOTES:

TP = Target Property

NR = Not Requested at this Search Distance

Sites may be listed in more than one database

A1 **HT DEVELOPMENT** **RCRA-VSQG** **1004714732**
Target **215 WALNUT ST** **FINDS** **LAR000037937**
Property **MONROE, LA 71201** **ECHO**

Site 1 of 6 in cluster A

Actual:
65 ft.

Client Plot

RCRA-VSQG:

Date form received by agency:	2000-04-06 00:00:00.0
Facility name:	HT DEVELOPMENT
Facility address:	215 WALNUT ST MONROE, LA 71201
EPA ID:	LAR000037937
Mailing address:	WALNUT ST MONROE, LA 71201
Contact:	MURRAY BIEDENHARN
Contact address:	215 WALNUT ST MONROE, LA 71201
Contact country:	US
Contact telephone:	318-322-3181
Contact email:	Not reported
EPA Region:	06
Classification:	Conditionally Exempt Small Quantity Generator
Description:	Handler: generates 100 kg or less of hazardous waste per calendar month, and accumulates 1000 kg or less of hazardous waste at any time; or generates 1 kg or less of acutely hazardous waste per calendar month, and accumulates at any time: 1 kg or less of acutely hazardous waste; or 100 kg or less of any residue or contaminated soil, waste or other debris resulting from the cleanup of a spill, into or on any land or water, of acutely hazardous waste; or generates 100 kg or less of any residue or contaminated soil, waste or other debris resulting from the cleanup of a spill, into or on any land or water, of acutely hazardous waste during any calendar month, and accumulates at any time: 1 kg or less of acutely hazardous waste; or 100 kg or less of any residue or contaminated soil, waste or other debris resulting from the cleanup of a spill, into or on any land or water, of acutely hazardous waste

Owner/Operator Summary:

Owner/operator name:	HT DEVELOPMENT
Owner/operator address:	215 WALNUT ST MONROE, LA 71201
Owner/operator country:	Not reported
Owner/operator telephone:	318-322-3181
Owner/operator email:	Not reported
Owner/operator fax:	Not reported
Owner/operator extension:	Not reported
Legal status:	Private
Owner/Operator Type:	Owner
Owner/Op start date:	Not reported
Owner/Op end date:	Not reported

Handler Activities Summary:

U.S. importer of hazardous waste:	No
Mixed waste (haz. and radioactive):	No
Recycler of hazardous waste:	No
Transporter of hazardous waste:	No
Treater, storer or disposer of HW:	No
Underground injection activity:	No

HT DEVELOPMENT (Continued) **1004714732**

On-site burner exemption:	No
Furnace exemption:	No
Used oil fuel burner:	No
Used oil processor:	No
User oil refiner:	No
Used oil fuel marketer to burner:	No
Used oil Specification marketer:	No
Used oil transfer facility:	No
Used oil transporter:	No

Hazardous Waste Summary:

. Waste code: D001
. Waste name: IGNITABLE WASTE

. Waste code: D002
. Waste name: CORROSIVE WASTE

Violation Status: No violations found

FINDS:
Registry ID: 110003366571
Facility URL: http://ofmpub.epa.gov/enviro/fii_query_detail.disp_program_facility?p_registry_id=110003366571

Environmental Interest/Information System:
RCRAInfo is a national information system that supports the Resource Conservation and Recovery Act (RCRA) program through the tracking of events and activities related to facilities that generate, transport, and treat, store, or dispose of hazardous waste. RCRAInfo allows RCRA program staff to track the notification, permit, compliance, and corrective action activities required under RCRA.

Click this hyperlink while viewing on your computer to access additional FINDS: detail in the EDR Site Report.

ECHO:

Envid:	1004714732
Registry ID:	110003366571
DFR URL:	http://echo.epa.gov/detailed-facility-report?fid=110003366571
Name:	HT DEVELOPMENT
Address:	215 WALNUT ST
City,State,Zip:	MONROE, LA 71201

A2 **OUACHITA CANDY CO** **RGA LUST** **S115492533**
Target **215 WALNUT ST** **N/A**
Property **MONROE, LA**

Site 2 of 6 in cluster A

Actual: **65 ft.**

RGA LUST:

2005	OUACHITA CANDY CO	215 WALNUT ST
2004	OUACHITA CANDY CO	215 WALNUT ST
2003	OUACHITA CANDY CO	215 WALNUT ST

A3 **OUACHITA CANDY COM** **RGA LUST** **S115492534**
Target **215 WALNUT ST** **N/A**
Property **MONROE, LA**

Site 3 of 6 in cluster A

Actual: **65 ft.**

RGA LUST:

2002	OUACHITA CANDY COM	215 WALNUT ST	

A4 **HT DEVELOPMENT GROUP** **SPILLS** **S108594249**
Target **215 WALNUT ST.** **N/A**
Property **MONROE, LA**

Site 4 of 6 in cluster A

Actual: **65 ft.**

SPILLS:

Name:	HT DEVELOPMENT GROUP
Address:	215 WALNUT ST.
City,State,Zip:	MONROE, LA
Receive Date:	02/03/1997
Incident Date:	10/16/1996
Quantity:	Not reported
Units:	Not reported
Parameter:	Not reported
Incident ID:	78742
Other Description:	Not reported
AI ID:	75969
Incident Status:	Referred to Remediation
Media Desc:	Water/Soil
Location Description:	HT Development Group 215 Walnut St. Monroe
Incident Source Name:	Ouachita Candy Co
Start Date:	Not reported
Region:	Not reported
Reporter Name:	Not reported
Mailing Address:	Not reported
Mailing City:	Not reported
Mailing State:	Not reported
Mailing Zip:	Not reported
Incident Desc:	s05-1420 UST...contamination found during closure...gasoline. col
Incident Type Desc:	Not reported
Comments:	Not reported

Client Plot

A5 **OUACHITA CANDY CO** **LUST** **U003555597**
Target **215 WALNUT ST** **UST** **N/A**
Property **MONROE, LA 71201** **AUL**
NPDES
REM

Site 5 of 6 in cluster A

Actual: **65 ft.**

LUST:

Name:	OUACHITA CANDY CO
Address:	215 WALNUT ST
Facility ID:	75969
Comments:	UST

Client Plot

UST:

Name:	OUACHITA CANDY CO

OUACHITA CANDY CO (Continued) **U003555597**

Address:	215 WALNUT ST
Address 2:	Not reported
City:	MONROE
Master Agency Id:	75969
Subject Item ID:	1
UST Tank Num:	1716
Tank Status:	**Removed**
Install Date:	01/01/1980
Total Capacity:	550
Number Of Compartments:	1
Gasoline:	Yes
Diesel:	Not reported
Gasohol:	Not reported
Kerosene:	Not reported
Heating Oil:	Not reported
New Used Oil:	Not reported
MS Aviation Fuel:	Not reported
MS Additive:	Not reported
MS Antifreeze:	Not reported
MS Naptha:	Not reported
MS Varsol:	Not reported
Unknown:	Not reported
Other Sub:	Not reported
Steel Tank Covered With Asphalt:	Yes
Cathodically Protected:	Not reported
Epoxy Coated Tank:	Not reported
A Composite Of Different Materials:	Not reported
Fiberglass Or Plastic:	Not reported
Interior Line With Some Material:	Not reported
Double Wall As Opposed To Single Wall:	Not reported
Outside Lined w/ Polyethylen Jacket:	Not reported
Made Of Concrete:	Not reported
Liner Covering Excavation Hole:	Not reported
Other Material:	Not reported
Pipe Method Description:	Suction: With Release Detection
Subject item desc:	Underground Storage Tank
Service change date:	Not reported
Last service date:	Not reported
Current status start date:	08/01/1992
Current status end date:	Not reported
Emer gen fuel only flag:	Not reported
Tank inert material desc:	Not reported
Mct fibrgls plastic:	Not reported
Mcp bare steel:	Y
Mcp galvanized steel:	Not reported
Mcp part stl fbrgls lines:	Not reported
Mcp copper:	Not reported
Mcp double walled:	Not reported
Mcp secondary contain:	Not reported
Mcp unknown:	Not reported
Mcp other:	Not reported
Rdt manual gauging:	Not reported
Rdt tank tightness:	Not reported
Rdt invent control:	Not reported
Rdt auto guage:	Not reported
Rdt grndwtr monitor:	Not reported

OUACHITA CANDY CO (Continued) **U003555597**

Rdt intr mon dwall:	Not reported
Rdt intr mon secd:	Not reported
Rdt vapor monitor:	Not reported
Rdt other:	Not reported
Rdp line tightness:	Not reported
Rdp grndwtr monitor:	Not reported
Rdp intr mon dwall:	Not reported
Rdp intr mon secd:	Not reported
Rdp vapor monitor:	Not reported
Rdp other:	Not reported
Overfill prevent install date:	Not reported
Alt spill overfill equip flag:	Not reported
Alt spill overfill equip desc:	Not reported
Tank ext corr protect date:	Not reported
Cpt fibrgls plstc:	Not reported
Cpt stl fbr plastic:	Not reported
Cpt expert no leak:	Not reported
Cpt dielectric coat:	Not reported
Cpt impressed curr:	Not reported
Cpt cathodic protect:	Not reported
Cpt interior lining:	Not reported
Cpt lined cathod prot:	Not reported
Cpt other:	Not reported
Pipe ext corr protect date:	Not reported
Cpp fibrgls plastic:	Not reported
Cpp part stl fbrgls:	Not reported
Cpp expert no leak:	Not reported
Cpp dielectric coat:	Not reported
Cpp impressed curr:	Not reported
Cpp cathodic protect:	Not reported
Cpp other:	Not reported
Install certification date:	07/01/1992
Install alt certificate num:	0045
Install cert worker name:	RICHARD COOK
Install cert worker emp name:	CENTRAL PUMP
Install cert by mfr flag:	Not reported
Install insp by reg eng flag:	Not reported
Install insp by dept flag:	Not reported
Install mfr chklst comp flag:	Not reported
Install cert alt method flag:	Not reported
Install cert alt method desc:	Not reported
Closure certification date:	Not reported
Closure alt cert num:	Not reported
Closure cert worker name:	Not reported
Closure cert worker emp name:	Not reported
Active:	Not reported
Bankrupt:	Not reported
Closed:	Not reported
Deferred:	Not reported
Filled:	Not reported
Hold:	Not reported
Inactive:	Not reported
Removed:	08/01/1992
Sold:	Not reported
Temp out of service:	Not reported

OUACHITA CANDY CO (Continued) **U003555597**

UST Tank Num:	46823
Tank Status:	**Removed**
Install Date:	06/01/1935
Total Capacity:	1000
Number Of Compartments:	1
Gasoline:	Not reported
Diesel:	Yes
Gasohol:	Not reported
Kerosene:	Not reported
Heating Oil:	Not reported
New Used Oil:	Not reported
MS Aviation Fuel:	Not reported
MS Additive:	Not reported
MS Antifreeze:	Not reported
MS Naptha:	Not reported
MS Varsol:	Not reported
Unknown:	Not reported
Other Sub:	Not reported
Steel Tank Covered With Asphalt:	Yes
Cathodically Protected:	Not reported
Epoxy Coated Tank:	Not reported
A Composite Of Different Materials:	Not reported
Fiberglass Or Plastic:	Not reported
Interior Line With Some Material:	Not reported
Double Wall As Opposed To Single Wall:	Not reported
Outside Lined w/ Polyethylen Jacket:	Not reported
Made Of Concrete:	Not reported
Liner Covering Excavation Hole:	Not reported
Other Material:	Not reported
Pipe Method Description:	Gravity Feed
Subject item desc:	Underground Storage Tank
Service change date:	Not reported
Last service date:	Not reported
Current status start date:	10/01/1996
Current status end date:	Not reported
Emer gen fuel only flag:	Not reported
Tank inert material desc:	Not reported
Mct fibrgls plastic:	Not reported
Mcp bare steel:	Y
Mcp galvanized steel:	Not reported
Mcp part stl fbrgls lines:	Not reported
Mcp copper:	Not reported
Mcp double walled:	Not reported
Mcp secondary contain:	Not reported
Mcp unknown:	Not reported
Mcp other:	Not reported
Rdt manual gauging:	Not reported
Rdt tank tightness:	Not reported
Rdt invent control:	Not reported
Rdt auto guage:	Not reported
Rdt grndwtr monitor:	Not reported
Rdt intr mon dwall:	Not reported
Rdt intr mon secd:	Not reported
Rdt vapor monitor:	Not reported
Rdt other:	Not reported
Rdp line tightness:	Not reported
Rdp grndwtr monitor:	Not reported

OUACHITA CANDY CO (Continued) **U003555597**

Rdp intr mon dwall:	Not reported
Rdp intr mon secd:	Not reported
Rdp vapor monitor:	Not reported
Rdp other:	Not reported
Overfill prevent install date:	Not reported
Alt spill overfill equip flag:	Not reported
Alt spill overfill equip desc:	Not reported
Tank ext corr protect date:	Not reported
Cpt fibrgls plstc:	Not reported
Cpt stl fbr plastic:	Not reported
Cpt expert no leak:	Not reported
Cpt dielectric coat:	Not reported
Cpt impressed curr:	Not reported
Cpt cathodic protect:	Not reported
Cpt interior lining:	Not reported
Cpt lined cathod prot:	Not reported
Cpt other:	Not reported
Pipe ext corr protect date:	Not reported
Cpp fibrgls plastic:	Not reported
Cpp part stl fbrgls:	Not reported
Cpp expert no leak:	Not reported
Cpp dielectric coat:	Not reported
Cpp impressed curr:	Not reported
Cpp cathodic protect:	Not reported
Cpp other:	Not reported
Install certification date:	Not reported
Install alt certificate num:	Not reported
Install cert worker name:	Not reported
Install cert worker emp name:	Not reported
Install cert by mfr flag:	Not reported
Install insp by reg eng flag:	Not reported
Install insp by dept flag:	Not reported
Install mfr chklst comp flag:	Not reported
Install cert alt method flag:	Not reported
Install cert alt method desc:	Not reported
Closure certification date:	Not reported
Closure alt cert num:	Not reported
Closure cert worker name:	Not reported
Closure cert worker emp name:	Not reported
Active:	Not reported
Bankrupt:	Not reported
Closed:	Not reported
Deferred:	Not reported
Filled:	Not reported
Hold:	Not reported
Inactive:	Not reported
Removed:	10/01/1996
Sold:	Not reported
Temp out of service:	Not reported

AUL:

Facility ID:	Not reported
Type:	Underground Storage Tanks
Incident Number:	Not reported
Agency Interest Id:	Not reported
PPM Project Number:	Not reported
Parish:	Ouachita

OUACHITA CANDY CO (Continued) **U003555597**

Comments: Underground Storage Tanks
Custom Tank Desc: Not reported
Document ID: Not reported
Document Type: Not reported
Document Sub Type: Not reported
Date: Not reported
Description: Not reported
PGS: Not reported

NPDES:
Name: OUACHITA CANDY CO
Address: 215 WALNUT ST
City,State,Zip: MONROE, LA 71201
Facility Id: 75969
Facility Phone: (318) 322-3181
Issued Date: 12/31/2002
Title Description: LAG830039 Reauthorization
Permit Type Description: Gen-LAG83-Petroleum UST Rem
Program: Water
Activity Number: GEN20020001
Effective Date: 12/31/2002
Expiration Date: 12/14/2007
Permit Number: LAG830039
Mailing Address: 215 Walnut St Monroe, LA 71201
Effective Flag: N

Name: OUACHITA CANDY CO
Address: 215 WALNUT ST
City,State,Zip: MONROE, LA 71201
Facility Id: 75969
Facility Phone: (318) 322-3181
Issued Date: 11/26/2007
Title Description: LAG830039 Reauthorization
Permit Type Description: Gen-LAG83-Petroleum UST Rem
Program: Water
Activity Number: GEN20070001
Effective Date: 12/15/2007
Expiration Date: 02/07/2008
Permit Number: LAG830039
Mailing Address: 215 Walnut St Monroe, LA 71201
Effective Flag: N

Name: OUACHITA CANDY CO
Address: 215 WALNUT ST
City,State,Zip: MONROE, LA 71201
Facility Id: 75969
Facility Phone: 3183223181
Issued Date: 07/15/1998
Title Description: LAG830039 Permit
Permit Type Description: Gen-LAG83-Petroleum UST Rem
Program: Water
Activity Number: GEN19980001
Effective Date: Not reported
Expiration Date: Not reported
Permit Number: Not reported
Mailing Address: Not reported
Effective Flag: Not reported

OUACHITA CANDY CO (Continued) **U003555597**

REM:

Name:	OUACHITA CANDY CO
Address:	215 WALNUT ST
Address 2:	Not reported
City,State,Zip:	MONROE, LA 71201
AI Num:	75969
Evaluated And Closed:	03/09/2006
Program:	UST
EAC Type:	Approve CA NFA w/ BOD
Comments:	EDMS ID 5414547.

A6 **MCCOOK USED FURNITURE** **UST** **U003172830**
East **212 WALNUT ST** **N/A**
< 1/8 **MONROE, LA 71201**
0.018 mi.
95 ft. **Site 6 of 6 in cluster A**

Relative: **Higher**

Actual: **68 ft.**

UST:

Name:	MCCOOK USED FURNITURE
Address:	212 WALNUT ST
Address 2:	Not reported
City:	MONROE
Master Agency Id:	79083
Subject Item ID:	1
UST Tank Num:	50410
Tank Status:	**Removed**
Install Date:	01/01/1980
Total Capacity:	500
Number Of Compartments:	1
Gasoline:	Yes
Diesel:	Not reported
Gasohol:	Not reported
Kerosene:	Not reported
Heating Oil:	Not reported
New Used Oil:	Not reported
MS Aviation Fuel:	Not reported
MS Additive:	Not reported
MS Antifreeze:	Not reported
MS Naptha:	Not reported
MS Varsol:	Not reported
Unknown:	Not reported
Other Sub:	Not reported
Steel Tank Covered With Asphalt:	Yes
Cathodically Protected:	Not reported
Epoxy Coated Tank:	Not reported
A Composite Of Different Materials:	Not reported
Fiberglass Or Plastic:	Not reported
Interior Line With Some Material:	Not reported
Double Wall As Opposed To Single Wall:	Not reported
Outside Lined w/ Polyethylen Jacket:	Not reported
Made Of Concrete:	Not reported
Liner Covering Excavation Hole:	Not reported
Other Material:	Not reported
Pipe Method Description:	Suction: Without Release Detection
Subject item desc:	Underground Storage Tank
Service change date:	Not reported

MCCOOK USED FURNITURE (Continued) **U003172830**

Last service date:	Not reported
Current status start date:	04/01/1997
Current status end date:	Not reported
Emer gen fuel only flag:	Not reported
Tank inert material desc:	Not reported
Mct fibrgls plastic:	Not reported
Mcp bare steel:	Not reported
Mcp galvanized steel:	Y
Mcp part stl fbrgls lines:	Not reported
Mcp copper:	Not reported
Mcp double walled:	Not reported
Mcp secondary contain:	Not reported
Mcp unknown:	Not reported
Mcp other:	Not reported
Rdt manual gauging:	Not reported
Rdt tank tightness:	Not reported
Rdt invent control:	Not reported
Rdt auto guage:	Not reported
Rdt grndwtr monitor:	Not reported
Rdt intr mon dwall:	Not reported
Rdt intr mon secd:	Not reported
Rdt vapor monitor:	Not reported
Rdt other:	Not reported
Rdp line tightness:	Not reported
Rdp grndwtr monitor:	Not reported
Rdp intr mon dwall:	Not reported
Rdp intr mon secd:	Not reported
Rdp vapor monitor:	Not reported
Rdp other:	Not reported
Overfill prevent install date:	Not reported
Alt spill overfill equip flag:	Not reported
Alt spill overfill equip desc:	Not reported
Tank ext corr protect date:	Not reported
Cpt fibrgls plstc:	Not reported
Cpt stl fbr plastic:	Not reported
Cpt expert no leak:	Not reported
Cpt dielectric coat:	Not reported
Cpt impressed curr:	Not reported
Cpt cathodic protect:	Not reported
Cpt interior lining:	Not reported
Cpt lined cathod prot:	Not reported
Cpt other:	Not reported
Pipe ext corr protect date:	Not reported
Cpp fibrgls plastic:	Not reported
Cpp part stl fbrgls:	Not reported
Cpp expert no leak:	Not reported
Cpp dielectric coat:	Not reported
Cpp impressed curr:	Not reported
Cpp cathodic protect:	Not reported
Cpp other:	Not reported
Install certification date:	05/16/1997
Install alt certificate num:	IRC-0102
Install cert worker name:	KEN HOWE
Install cert worker emp name:	Not reported
Install cert by mfr flag:	Not reported
Install insp by reg eng flag:	Not reported
Install insp by dept flag:	Not reported

MCCOOK USED FURNITURE (Continued) **U003172830**

Install mfr chklst comp flag:	Not reported
Install cert alt method flag:	Not reported
Install cert alt method desc:	Not reported
Closure certification date:	Not reported
Closure alt cert num:	Not reported
Closure cert worker name:	Not reported
Closure cert worker emp name:	Not reported
Active:	Not reported
Bankrupt:	Not reported
Closed:	Not reported
Deferred:	Not reported
Filled:	Not reported
Hold:	Not reported
Inactive:	Not reported
Removed:	04/01/1997
Sold:	Not reported
Temp out of service:	Not reported

UST Tank Num:	50526
Tank Status:	**Removed**
Install Date:	01/01/1980
Total Capacity:	300
Number Of Compartments:	1
Gasoline:	Yes
Diesel:	Not reported
Gasohol:	Not reported
Kerosene:	Not reported
Heating Oil:	Not reported
New Used Oil:	Not reported
MS Aviation Fuel:	Not reported
MS Additive:	Not reported
MS Antifreeze:	Not reported
MS Naptha:	Not reported
MS Varsol:	Not reported
Unknown:	Not reported
Other Sub:	Not reported
Steel Tank Covered With Asphalt:	Not reported
Cathodically Protected:	Not reported
Epoxy Coated Tank:	Not reported
A Composite Of Different Materials:	Not reported
Fiberglass Or Plastic:	Not reported
Interior Line With Some Material:	Not reported
Double Wall As Opposed To Single Wall:	Not reported
Outside Lined w/ Polyethylen Jacket:	Not reported
Made Of Concrete:	Not reported
Liner Covering Excavation Hole:	Not reported
Other Material:	Not reported
Pipe Method Description:	Not reported
Subject item desc:	Underground Storage Tank
Service change date:	Not reported
Last service date:	Not reported
Current status start date:	04/01/1997
Current status end date:	Not reported
Emer gen fuel only flag:	Not reported
Tank inert material desc:	Not reported
Mct fibrgls plastic:	Not reported

MCCOOK USED FURNITURE (Continued) **U003172830**

Mcp bare steel:	Not reported
Mcp galvanized steel:	Not reported
Mcp part stl fbrgls lines:	Not reported
Mcp copper:	Not reported
Mcp double walled:	Not reported
Mcp secondary contain:	Not reported
Mcp unknown:	Y
Mcp other:	Not reported
Rdt manual gauging:	Not reported
Rdt tank tightness:	Not reported
Rdt invent control:	Not reported
Rdt auto guage:	Not reported
Rdt grndwtr monitor:	Not reported
Rdt intr mon dwall:	Not reported
Rdt intr mon secd:	Not reported
Rdt vapor monitor:	Not reported
Rdt other:	Not reported
Rdp line tightness:	Not reported
Rdp grndwtr monitor:	Not reported
Rdp intr mon dwall:	Not reported
Rdp intr mon secd:	Not reported
Rdp vapor monitor:	Not reported
Rdp other:	Not reported
Overfill prevent install date:	Not reported
Alt spill overfill equip flag:	Not reported
Alt spill overfill equip desc:	Not reported
Tank ext corr protect date:	Not reported
Cpt fibrgls plstc:	Not reported
Cpt stl fbr plastic:	Not reported
Cpt expert no leak:	Not reported
Cpt dielectric coat:	Not reported
Cpt impressed curr:	Not reported
Cpt cathodic protect:	Not reported
Cpt interior lining:	Not reported
Cpt lined cathod prot:	Not reported
Cpt other:	Not reported
Pipe ext corr protect date:	Not reported
Cpp fibrgls plastic:	Not reported
Cpp part stl fbrgls:	Not reported
Cpp expert no leak:	Not reported
Cpp dielectric coat:	Not reported
Cpp impressed curr:	Not reported
Cpp cathodic protect:	Not reported
Cpp other:	Not reported
Install certification date:	05/16/1997
Install alt certificate num:	IRC-0102
Install cert worker name:	KEN HOWE
Install cert worker emp name:	Not reported
Install cert by mfr flag:	Not reported
Install insp by reg eng flag:	Not reported
Install insp by dept flag:	Not reported
Install mfr chklst comp flag:	Not reported
Install cert alt method flag:	Not reported
Install cert alt method desc:	Not reported
Closure certification date:	Not reported
Closure alt cert num:	Not reported
Closure cert worker name:	Not reported

MCCOOK USED FURNITURE (Continued) **U003172830**

Closure cert worker emp name:	Not reported
Active:	Not reported
Bankrupt:	Not reported
Closed:	Not reported
Deferred:	Not reported
Filled:	Not reported
Hold:	Not reported
Inactive:	Not reported
Removed:	04/01/1997
Sold:	Not reported
Temp out of service:	Not reported

---

7 **ATP RESULTS** **UST** **U003182655**
SSE **201 WALNUT ST** **N/A**
< 1/8 **MONROE, LA 71201**
0.021 mi.
113 ft.

Relative: UST:
Lower

Actual:
55 ft.

Name:	ATP RESULTS
Address:	201 WALNUT ST
Address 2:	Not reported
City:	MONROE
Master Agency Id:	79253
Subject Item ID:	1
UST Tank Num:	50832
Tank Status:	**Removed**
Install Date:	02/01/1967
Total Capacity:	500
Number Of Compartments:	1
Gasoline:	Yes
Diesel:	Not reported
Gasohol:	Not reported
Kerosene:	Not reported
Heating Oil:	Not reported
New Used Oil:	Not reported
MS Aviation Fuel:	Not reported
MS Additive:	Not reported
MS Antifreeze:	Not reported
MS Naptha:	Not reported
MS Varsol:	Not reported
Unknown:	Not reported
Other Sub:	Not reported
Steel Tank Covered With Asphalt:	Not reported
Cathodically Protected:	Not reported
Epoxy Coated Tank:	Not reported
A Composite Of Different Materials:	Not reported
Fiberglass Or Plastic:	Not reported
Interior Line With Some Material:	Not reported
Double Wall As Opposed To Single Wall:	Not reported
Outside Lined w/ Polyethylen Jacket:	Not reported
Made Of Concrete:	Not reported
Liner Covering Excavation Hole:	Not reported
Other Material:	Not reported
Pipe Method Description:	Not reported
Subject item desc:	Underground Storage Tank
Service change date:	Not reported

ATP RESULTS (Continued) **U003182655**

Last service date:	Not reported
Current status start date:	08/01/1997
Current status end date:	Not reported
Emer gen fuel only flag:	Not reported
Tank inert material desc:	Not reported
Mct fibrgls plastic:	Not reported
Mcp bare steel:	Not reported
Mcp galvanized steel:	Not reported
Mcp part stl fbrgls lines:	Not reported
Mcp copper:	Not reported
Mcp double walled:	Not reported
Mcp secondary contain:	Not reported
Mcp unknown:	Not reported
Mcp other:	Not reported
Rdt manual gauging:	Not reported
Rdt tank tightness:	Not reported
Rdt invent control:	Not reported
Rdt auto guage:	Not reported
Rdt grndwtr monitor:	Not reported
Rdt intr mon dwall:	Not reported
Rdt intr mon secd:	Not reported
Rdt vapor monitor:	Not reported
Rdt other:	Not reported
Rdp line tightness:	Not reported
Rdp grndwtr monitor:	Not reported
Rdp intr mon dwall:	Not reported
Rdp intr mon secd:	Not reported
Rdp vapor monitor:	Not reported
Rdp other:	Not reported
Overfill prevent install date:	Not reported
Alt spill overfill equip flag:	Not reported
Alt spill overfill equip desc:	Not reported
Tank ext corr protect date:	Not reported
Cpt fibrgls plstc:	Not reported
Cpt stl fbr plastic:	Not reported
Cpt expert no leak:	Not reported
Cpt dielectric coat:	Not reported
Cpt impressed curr:	Not reported
Cpt cathodic protect:	Not reported
Cpt interior lining:	Not reported
Cpt lined cathod prot:	Not reported
Cpt other:	Not reported
Pipe ext corr protect date:	Not reported
Cpp fibrgls plastic:	Not reported
Cpp part stl fbrgls:	Not reported
Cpp expert no leak:	Not reported
Cpp dielectric coat:	Not reported
Cpp impressed curr:	Not reported
Cpp cathodic protect:	Not reported
Cpp other:	Not reported
Install certification date:	Not reported
Install alt certificate num:	Not reported
Install cert worker name:	Not reported
Install cert worker emp name:	Not reported
Install cert by mfr flag:	Not reported
Install insp by reg eng flag:	Not reported
Install insp by dept flag:	Not reported

ATP RESULTS (Continued) **U003182655**

Install mfr chklst comp flag:	Not reported
Install cert alt method flag:	Not reported
Install cert alt method desc:	Not reported
Closure certification date:	Not reported
Closure alt cert num:	Not reported
Closure cert worker name:	Not reported
Closure cert worker emp name:	Not reported
Active:	Not reported
Bankrupt:	Not reported
Closed:	Not reported
Deferred:	Not reported
Filled:	Not reported
Hold:	Not reported
Inactive:	Not reported
Removed:	08/01/1997
Sold:	Not reported
Temp out of service:	Not reported

UST Tank Num:	51032
Tank Status:	**Removed**
Install Date:	03/03/1938
Total Capacity:	500
Number Of Compartments:	1
Gasoline:	Not reported
Diesel:	Yes
Gasohol:	Not reported
Kerosene:	Not reported
Heating Oil:	Not reported
New Used Oil:	Not reported
MS Aviation Fuel:	Not reported
MS Additive:	Not reported
MS Antifreeze:	Not reported
MS Naptha:	Not reported
MS Varsol:	Not reported
Unknown:	Not reported
Other Sub:	Not reported
Steel Tank Covered With Asphalt:	Not reported
Cathodically Protected:	Not reported
Epoxy Coated Tank:	Not reported
A Composite Of Different Materials:	Not reported
Fiberglass Or Plastic:	Not reported
Interior Line With Some Material:	Not reported
Double Wall As Opposed To Single Wall:	Not reported
Outside Lined w/ Polyethylen Jacket:	Not reported
Made Of Concrete:	Not reported
Liner Covering Excavation Hole:	Not reported
Other Material:	Not reported
Pipe Method Description:	Not reported
Subject item desc:	Underground Storage Tank
Service change date:	Not reported
Last service date:	Not reported
Current status start date:	10/01/1997
Current status end date:	Not reported
Emer gen fuel only flag:	Not reported
Tank inert material desc:	Not reported
Mct fibrgls plastic:	Not reported

ATP RESULTS (Continued) **U003182655**

Mcp bare steel:	Not reported
Mcp galvanized steel:	Not reported
Mcp part stl fbrgls lines:	Not reported
Mcp copper:	Not reported
Mcp double walled:	Not reported
Mcp secondary contain:	Not reported
Mcp unknown:	Not reported
Mcp other:	Not reported
Rdt manual gauging:	Not reported
Rdt tank tightness:	Not reported
Rdt invent control:	Not reported
Rdt auto guage:	Not reported
Rdt grndwtr monitor:	Not reported
Rdt intr mon dwall:	Not reported
Rdt intr mon secd:	Not reported
Rdt vapor monitor:	Not reported
Rdt other:	Not reported
Rdp line tightness:	Not reported
Rdp grndwtr monitor:	Not reported
Rdp intr mon dwall:	Not reported
Rdp intr mon secd:	Not reported
Rdp vapor monitor:	Not reported
Rdp other:	Not reported
Overfill prevent install date:	Not reported
Alt spill overfill equip flag:	Not reported
Alt spill overfill equip desc:	Not reported
Tank ext corr protect date:	Not reported
Cpt fibrgls plstc:	Not reported
Cpt stl fbr plastic:	Not reported
Cpt expert no leak:	Not reported
Cpt dielectric coat:	Not reported
Cpt impressed curr:	Not reported
Cpt cathodic protect:	Not reported
Cpt interior lining:	Not reported
Cpt lined cathod prot:	Not reported
Cpt other:	Not reported
Pipe ext corr protect date:	Not reported
Cpp fibrgls plastic:	Not reported
Cpp part stl fbrgls:	Not reported
Cpp expert no leak:	Not reported
Cpp dielectric coat:	Not reported
Cpp impressed curr:	Not reported
Cpp cathodic protect:	Not reported
Cpp other:	Not reported
Install certification date:	Not reported
Install alt certificate num:	Not reported
Install cert worker name:	Not reported
Install cert worker emp name:	Not reported
Install cert by mfr flag:	Not reported
Install insp by reg eng flag:	Not reported
Install insp by dept flag:	Not reported
Install mfr chklst comp flag:	Not reported
Install cert alt method flag:	Not reported
Install cert alt method desc:	Not reported
Closure certification date:	Not reported
Closure alt cert num:	Not reported
Closure cert worker name:	Not reported

ATP RESULTS (Continued) **U003182655**

Closure cert worker emp name:	Not reported
Active:	Not reported
Bankrupt:	Not reported
Closed:	Not reported
Deferred:	Not reported
Filled:	Not reported
Hold:	Not reported
Inactive:	Not reported
Removed:	10/01/1997
Sold:	Not reported
Temp out of service:	Not reported

B8 **MONROE WHOLESALE DRUG** **UST** **U000877297**
East **131 N SECOND ST** **N/A**
< 1/8 **MONROE, LA 70201**
0.084 mi.
441 ft. **Site 1 of 3 in cluster B**

Relative: UST:
Higher

Actual:
65 ft.

Name:	MONROE WHOLESALE DRUG
Address:	131 N SECOND ST
Address 2:	Not reported
City:	MONROE
Master Agency Id:	72362
Subject Item ID:	1
UST Tank Num:	18643
Tank Status:	**Removed**
Install Date:	04/10/1977
Total Capacity:	1000
Number Of Compartments:	1
Gasoline:	Yes
Diesel:	Not reported
Gasohol:	Not reported
Kerosene:	Not reported
Heating Oil:	Not reported
New Used Oil:	Not reported
MS Aviation Fuel:	Not reported
MS Additive:	Not reported
MS Antifreeze:	Not reported
MS Naptha:	Not reported
MS Varsol:	Not reported
Unknown:	Not reported
Other Sub:	Not reported
Steel Tank Covered With Asphalt:	Yes
Cathodically Protected:	Not reported
Epoxy Coated Tank:	Not reported
A Composite Of Different Materials:	Not reported
Fiberglass Or Plastic:	Not reported
Interior Line With Some Material:	Not reported
Double Wall As Opposed To Single Wall:	Not reported
Outside Lined w/ Polyethylen Jacket:	Not reported
Made Of Concrete:	Not reported
Liner Covering Excavation Hole:	Not reported
Other Material:	Not reported
Pipe Method Description:	Not reported
Subject item desc:	Underground Storage Tank
Service change date:	Not reported

MONROE WHOLESALE DRUG (Continued) **U000877297**

Last service date:	Not reported
Current status start date:	06/01/1991
Current status end date:	Not reported
Emer gen fuel only flag:	Not reported
Tank inert material desc:	Not reported
Mct fibrgls plastic:	Not reported
Mcp bare steel:	Not reported
Mcp galvanized steel:	Y
Mcp part stl fbrgls lines:	Not reported
Mcp copper:	Not reported
Mcp double walled:	Not reported
Mcp secondary contain:	Not reported
Mcp unknown:	Not reported
Mcp other:	Not reported
Rdt manual gauging:	Not reported
Rdt tank tightness:	Not reported
Rdt invent control:	Not reported
Rdt auto guage:	Not reported
Rdt grndwtr monitor:	Not reported
Rdt intr mon dwall:	Not reported
Rdt intr mon secd:	Not reported
Rdt vapor monitor:	Not reported
Rdt other:	Not reported
Rdp line tightness:	Not reported
Rdp grndwtr monitor:	Not reported
Rdp intr mon dwall:	Not reported
Rdp intr mon secd:	Not reported
Rdp vapor monitor:	Not reported
Rdp other:	Not reported
Overfill prevent install date:	Not reported
Alt spill overfill equip flag:	Not reported
Alt spill overfill equip desc:	Not reported
Tank ext corr protect date:	Not reported
Cpt fibrgls plstc:	Not reported
Cpt stl fbr plastic:	Not reported
Cpt expert no leak:	Not reported
Cpt dielectric coat:	Not reported
Cpt impressed curr:	Not reported
Cpt cathodic protect:	Not reported
Cpt interior lining:	Not reported
Cpt lined cathod prot:	Not reported
Cpt other:	Not reported
Pipe ext corr protect date:	Not reported
Cpp fibrgls plastic:	Not reported
Cpp part stl fbrgls:	Not reported
Cpp expert no leak:	Not reported
Cpp dielectric coat:	Not reported
Cpp impressed curr:	Not reported
Cpp cathodic protect:	Not reported
Cpp other:	Not reported
Install certification date:	Not reported
Install alt certificate num:	Not reported
Install cert worker name:	Not reported
Install cert worker emp name:	Not reported
Install cert by mfr flag:	Not reported
Install insp by reg eng flag:	Not reported
Install insp by dept flag:	Not reported

MONROE WHOLESALE DRUG (Continued) **U000877297**

Install mfr chklst comp flag:	Not reported
Install cert alt method flag:	Not reported
Install cert alt method desc:	Not reported
Closure certification date:	Not reported
Closure alt cert num:	Not reported
Closure cert worker name:	Not reported
Closure cert worker emp name:	Not reported
Active:	Not reported
Bankrupt:	Not reported
Closed:	Not reported
Deferred:	Not reported
Filled:	Not reported
Hold:	Not reported
Inactive:	Not reported
Removed:	06/01/1991
Sold:	Not reported
Temp out of service:	Not reported

UST Tank Num:	18644
Tank Status:	**Removed**
Install Date:	04/10/1977
Total Capacity:	1000
Number Of Compartments:	1
Gasoline:	Yes
Diesel:	Not reported
Gasohol:	Not reported
Kerosene:	Not reported
Heating Oil:	Not reported
New Used Oil:	Not reported
MS Aviation Fuel:	Not reported
MS Additive:	Not reported
MS Antifreeze:	Not reported
MS Naptha:	Not reported
MS Varsol:	Not reported
Unknown:	Not reported
Other Sub:	Not reported
Steel Tank Covered With Asphalt:	Yes
Cathodically Protected:	Not reported
Epoxy Coated Tank:	Not reported
A Composite Of Different Materials:	Not reported
Fiberglass Or Plastic:	Not reported
Interior Line With Some Material:	Not reported
Double Wall As Opposed To Single Wall:	Not reported
Outside Lined w/ Polyethylen Jacket:	Not reported
Made Of Concrete:	Not reported
Liner Covering Excavation Hole:	Not reported
Other Material:	Not reported
Pipe Method Description:	Not reported
Subject item desc:	Underground Storage Tank
Service change date:	Not reported
Last service date:	Not reported
Current status start date:	06/01/1991
Current status end date:	Not reported
Emer gen fuel only flag:	Not reported
Tank inert material desc:	Not reported
Mct fibrgls plastic:	Not reported

MONROE WHOLESALE DRUG (Continued) **U000877297**

Mcp bare steel:	Not reported
Mcp galvanized steel:	Y
Mcp part stl fbrgls lines:	Not reported
Mcp copper:	Not reported
Mcp double walled:	Not reported
Mcp secondary contain:	Not reported
Mcp unknown:	Not reported
Mcp other:	Not reported
Rdt manual gauging:	Not reported
Rdt tank tightness:	Not reported
Rdt invent control:	Not reported
Rdt auto guage:	Not reported
Rdt grndwtr monitor:	Not reported
Rdt intr mon dwall:	Not reported
Rdt intr mon secd:	Not reported
Rdt vapor monitor:	Not reported
Rdt other:	Not reported
Rdp line tightness:	Not reported
Rdp grndwtr monitor:	Not reported
Rdp intr mon dwall:	Not reported
Rdp intr mon secd:	Not reported
Rdp vapor monitor:	Not reported
Rdp other:	Not reported
Overfill prevent install date:	Not reported
Alt spill overfill equip flag:	Not reported
Alt spill overfill equip desc:	Not reported
Tank ext corr protect date:	Not reported
Cpt fibrgls plstc:	Not reported
Cpt stl fbr plastic:	Not reported
Cpt expert no leak:	Not reported
Cpt dielectric coat:	Not reported
Cpt impressed curr:	Not reported
Cpt cathodic protect:	Not reported
Cpt interior lining:	Not reported
Cpt lined cathod prot:	Not reported
Cpt other:	Not reported
Pipe ext corr protect date:	Not reported
Cpp fibrgls plastic:	Not reported
Cpp part stl fbrgls:	Not reported
Cpp expert no leak:	Not reported
Cpp dielectric coat:	Not reported
Cpp impressed curr:	Not reported
Cpp cathodic protect:	Not reported
Cpp other:	Not reported
Install certification date:	Not reported
Install alt certificate num:	Not reported
Install cert worker name:	Not reported
Install cert worker emp name:	Not reported
Install cert by mfr flag:	Not reported
Install insp by reg eng flag:	Not reported
Install insp by dept flag:	Not reported
Install mfr chklst comp flag:	Not reported
Install cert alt method flag:	Not reported
Install cert alt method desc:	Not reported
Closure certification date:	Not reported
Closure alt cert num:	Not reported
Closure cert worker name:	Not reported

MONROE WHOLESALE DRUG (Continued) **U000877297**

Closure cert worker emp name:	Not reported
Active:	Not reported
Bankrupt:	Not reported
Closed:	Not reported
Deferred:	Not reported
Filled:	Not reported
Hold:	Not reported
Inactive:	Not reported
Removed:	06/01/1991
Sold:	Not reported
Temp out of service:	Not reported

B9 **MONROE WHOLESALE DRUG** **LUST** **S112659131**
East **131 N SECOND ST** **REM** **N/A**
< 1/8 **MONROE, LA 70201**
0.084 mi.
441 ft. **Site 2 of 3 in cluster B**

Relative: **Higher**

Actual: **65 ft.**

LUST:

Name:	MONROE WHOLESALE DRUG
Address:	131 N SECOND ST
Facility ID:	72362
Comments:	UST

REM:

Name:	MONROE WHOLESALE DRUG
Address:	131 N SECOND ST
Address 2:	Not reported
City,State,Zip:	MONROE, LA 70201
AI Num:	72362
Evaluated And Closed:	09/21/2012
Program:	UST
EAC Type:	Approve Completion NFA w/ BOD
Comments:	EDMS ID 8548626.

---

10 **PINROD PETROLEUM INC** **EDR Hist Auto** **1022150896**
SE **131 DESIARD** **N/A**
< 1/8 **MONROE, LA 71201**
0.102 mi.
537 ft.

Relative: **Higher**

Actual: **67 ft.**

EDR Hist Auto

Year:	Name:	Type:
1980	PINROD PETROLEUM INC	Gasoline Service Stations

B11 **IMC EXPLORATION COMPANY** **RCRA NonGen / NLR** **1000112975**
ESE **141 DESIARD STREET** **FINDS** **LAD020611810**
< 1/8 **MONROE, LA 71201** **ECHO**
0.106 mi.
560 ft. **Site 3 of 3 in cluster B**

Relative:
Higher

Actual:
67 ft.

RCRA NonGen / NLR:

Date form received by agency:	1980-08-18 00:00:00.0
Facility name:	IMC EXPLORATION COMPANY
Facility address:	141 DESIARD STREET MONROE, LA 71201
EPA ID:	LAD020611810
Mailing address:	DESIARD STREET MONROE, LA 71201
Contact:	ED EWBANK
Contact address:	1421 DESIARD STREET MONROE, LA 71201
Contact country:	US
Contact telephone:	318-388-2270
Contact email:	Not reported
EPA Region:	06
Classification:	Non-Generator
Description:	Handler: Non-Generators do not presently generate hazardous waste

Owner/Operator Summary:

Owner/operator name:	INTERNATIONAL MINERALS & CHEMICAL CORP
Owner/operator address:	UNKNOWN UNKNOWN, LA 00000
Owner/operator country:	Not reported
Owner/operator telephone:	000-000-0000
Owner/operator email:	Not reported
Owner/operator fax:	Not reported
Owner/operator extension:	Not reported
Legal status:	Private
Owner/Operator Type:	Owner
Owner/Op start date:	Not reported
Owner/Op end date:	Not reported

Handler Activities Summary:

U.S. importer of hazardous waste:	No
Mixed waste (haz. and radioactive):	No
Recycler of hazardous waste:	No
Transporter of hazardous waste:	No
Treater, storer or disposer of HW:	No
Underground injection activity:	No
On-site burner exemption:	No
Furnace exemption:	No
Used oil fuel burner:	No
Used oil processor:	No
User oil refiner:	No
Used oil fuel marketer to burner:	No
Used oil Specification marketer:	No
Used oil transfer facility:	No
Used oil transporter:	No

Violation Status: No violations found

FINDS:
Registry ID: 110009575904

IMC EXPLORATION COMPANY (Continued) **1000112975**

Facility URL: http://ofmpub.epa.gov/enviro/fii_query_detail.disp_program_facility?p_registry_id=110009575904

Environmental Interest/Information System:
RCRAInfo is a national information system that supports the Resource Conservation and Recovery Act (RCRA) program through the tracking of events and activities related to facilities that generate, transport, and treat, store, or dispose of hazardous waste. RCRAInfo allows RCRA program staff to track the notification, permit, compliance, and corrective action activities required under RCRA.

Click this hyperlink while viewing on your computer to access additional FINDS: detail in the EDR Site Report.

ECHO:

Envid:	1000112975
Registry ID:	110009575904
DFR URL:	http://echo.epa.gov/detailed-facility-report?fid=110009575904
Name:	IMC EXPLORATION COMPANY
Address:	141 DESIARD STREET
City,State,Zip:	MONROE, LA 71201

C12 **GRAND TEXACO** **HIST LUST** **S106033558**
SSE **102 S GRAND ST** **N/A**
< 1/8 **MONROE, LA 71201**
0.119 mi.
626 ft. **Site 1 of 3 in cluster C**

Relative:
Lower

Actual:
61 ft.

HIST LUST:

Facility ID:	37-001697	
Facility Parish:	OUACHITA	
Substance Name:	UNKNOWN	
Substance Name 2:	Not reported	
Quantity:	UNKNOWN	
Quantity 2:	Not reported	
Date Confirmed:	12/02/1998	
Date Confirmed 2:	Not reported	
Incident Number:	98-8-0137	
Incident Date:	12/02/1998	
Type of Incident:		UNKNOWN
Type of Incident No2:		Not reported
Reported By:	Not reported	
Reported By 2:	Not reported	
Owner ID:	00057500	
Owner Name:	CENTRAL OIL & SUPPLY	
Owner Address:	2300 BOOTH STREET	
Owner City,St,Zip:	MONROE, LA 71203	
Assessment Pending Info:		No
Assessment Request Date:		Not reported
Assessment Plan Due Date:		Not reported
Assessment Plan Received Date:		Not reported
Assessment Approved Date:		Not reported
Assessment Contractor:		Not reported
Assess Date Add Info Due:		Not reported
Assess Date Add Info Recd:		Not reported
Assess Date Add Info Due2:		Not reported
Assess Date Add Info Recd:		Not reported
Assess Date Add Info Due3:		Not reported
Corrective Plan Due Date:		Not reported

GRAND TEXACO (Continued) **S106033558**

Corrective Plan Received Date:	Not reported
Corrective Plan Approved Date:	Not reported
Corr Act Date Add Info Due:	Not reported
Corr Act Date Add Info Recd:	Not reported
Corr Act Date Add Info Due2:	Not reported
Corr Act Date Add Info Recd2:	Not reported
Corr Act Date Add Info Due3:	Not reported
Remediation Method:	Not reported
Remediation Date:	Not reported
Remediation Terminated Date:	Not reported

LA HIST LUST INCIDENT:
Comments: DEQ INSPECTION 4/23/99 TO OBSERVE INSTALLATION OF A GW MONITORINGWELL ADJACENT TO PROBE BORING # 4.

LA HIST LUST ASSESMENT:
Comments: Not reported

LA HIST LUST CORRECTIVE ACTION:
Comments: Not reported

C13 **FORMER GRAND TEXACO** **LUST** **S108517439**
SSE **102 S GRAND** **AUL** **N/A**
< 1/8 **MONROE, LA 71201** **REM**
0.119 mi.
626 ft. **Site 2 of 3 in cluster C**

Relative:
Lower

Actual:
61 ft.

LUST:

Name:	FORMER GRAND TEXACO
Address:	102 S GRAND
Facility ID:	75516
Comments:	UST

AUL:

Facility ID:	75516
Type:	Not reported
Incident Number:	Not reported
Agency Interest Id:	Not reported
PPM Project Number:	Not reported
Parish:	Ouachita
Comments:	UST
Custom Tank Desc:	Conveyance Notice Required
Document ID:	Not reported
Document Type:	Not reported
Document Sub Type:	Not reported
Date:	Not reported
Description:	Not reported
PGS:	Not reported

Facility ID:	Not reported
Type:	Underground Storage Tanks
Incident Number:	Not reported
Agency Interest Id:	Not reported
PPM Project Number:	Not reported
Parish:	Ouachita
Comments:	Underground Storage Tanks
Custom Tank Desc:	Not reported
Document ID:	Not reported
Document Type:	Not reported

FORMER GRAND TEXACO (Continued) **S108517439**

Document Sub Type: Not reported
Date: Not reported
Description: Not reported
PGS: Not reported

REM:
Name: FORMER GRAND TEXACO
Address: 102 S GRAND
Address 2: Not reported
City,State,Zip: MONROE, LA 71201
AI Num: 75516
Evaluated And Closed: 03/20/2007
Program: UST
EAC Type: Approve Completion NFA w/ BOD
Comments: EDMS ID 5702052.

C14 **FORMER GRAND TEXACO** **UST** **U003925383**
SSE **102 S GRAND** **N/A**
< 1/8 **MONROE, LA 71201**
0.119 mi.
626 ft. **Site 3 of 3 in cluster C**

Relative: **Lower**

Actual: **61 ft.**

UST:
Name: FORMER GRAND TEXACO
Address: 102 S GRAND
Address 2: Not reported
City: MONROE
Master Agency Id: 75516
Subject Item ID: 1

UST Tank Num: 5391
Tank Status: **Removed**
Install Date: 04/09/1950
Total Capacity: 3000
Number Of Compartments: 1
Gasoline: Yes
Diesel: Not reported
Gasohol: Not reported
Kerosene: Not reported
Heating Oil: Not reported
New Used Oil: Not reported
MS Aviation Fuel: Not reported
MS Additive: Not reported
MS Antifreeze: Not reported
MS Naptha: Not reported
MS Varsol: Not reported
Unknown: Not reported
Other Sub: Not reported
Steel Tank Covered With Asphalt: Yes
Cathodically Protected: Not reported
Epoxy Coated Tank: Not reported
A Composite Of Different Materials: Not reported
Fiberglass Or Plastic: Not reported
Interior Line With Some Material: Not reported
Double Wall As Opposed To Single Wall: Not reported
Outside Lined w/ Polyethylen Jacket: Not reported
Made Of Concrete: Not reported

FORMER GRAND TEXACO (Continued) **U003925383**

Liner Covering Excavation Hole:	Not reported
Other Material:	Not reported
Pipe Method Description:	Not reported
Subject item desc:	Underground Storage Tank
Service change date:	Not reported
Last service date:	Not reported
Current status start date:	10/01/1990
Current status end date:	Not reported
Emer gen fuel only flag:	Not reported
Tank inert material desc:	Not reported
Mct fibrgls plastic:	Not reported
Mcp bare steel:	Not reported
Mcp galvanized steel:	Y
Mcp part stl fbrgls lines:	Not reported
Mcp copper:	Not reported
Mcp double walled:	Not reported
Mcp secondary contain:	Not reported
Mcp unknown:	Not reported
Mcp other:	Not reported
Rdt manual gauging:	Not reported
Rdt tank tightness:	Not reported
Rdt invent control:	Not reported
Rdt auto guage:	Not reported
Rdt grndwtr monitor:	Not reported
Rdt intr mon dwall:	Not reported
Rdt intr mon secd:	Not reported
Rdt vapor monitor:	Not reported
Rdt other:	Not reported
Rdp line tightness:	Not reported
Rdp grndwtr monitor:	Not reported
Rdp intr mon dwall:	Not reported
Rdp intr mon secd:	Not reported
Rdp vapor monitor:	Not reported
Rdp other:	Not reported
Overfill prevent install date:	Not reported
Alt spill overfill equip flag:	Not reported
Alt spill overfill equip desc:	Not reported
Tank ext corr protect date:	Not reported
Cpt fibrgls plstc:	Not reported
Cpt stl fbr plastic:	Not reported
Cpt expert no leak:	Not reported
Cpt dielectric coat:	Not reported
Cpt impressed curr:	Not reported
Cpt cathodic protect:	Not reported
Cpt interior lining:	Not reported
Cpt lined cathod prot:	Not reported
Cpt other:	Not reported
Pipe ext corr protect date:	Not reported
Cpp fibrgls plastic:	Not reported
Cpp part stl fbrgls:	Not reported
Cpp expert no leak:	Not reported
Cpp dielectric coat:	Not reported
Cpp impressed curr:	Not reported
Cpp cathodic protect:	Not reported
Cpp other:	Not reported
Install certification date:	Not reported
Install alt certificate num:	Not reported

FORMER GRAND TEXACO (Continued) **U003925383**

Install cert worker name:	Not reported
Install cert worker emp name:	Not reported
Install cert by mfr flag:	Not reported
Install insp by reg eng flag:	Not reported
Install insp by dept flag:	Not reported
Install mfr chklst comp flag:	Not reported
Install cert alt method flag:	Not reported
Install cert alt method desc:	Not reported
Closure certification date:	Not reported
Closure alt cert num:	Not reported
Closure cert worker name:	Not reported
Closure cert worker emp name:	Not reported
Active:	Not reported
Bankrupt:	Not reported
Closed:	Not reported
Deferred:	Not reported
Filled:	Not reported
Hold:	Not reported
Inactive:	Not reported
Removed:	10/01/1990
Sold:	Not reported
Temp out of service:	Not reported

UST Tank Num:	5392
Tank Status:	**Removed**
Install Date:	04/09/1950
Total Capacity:	3000
Number Of Compartments:	1
Gasoline:	Yes
Diesel:	Not reported
Gasohol:	Not reported
Kerosene:	Not reported
Heating Oil:	Not reported
New Used Oil:	Not reported
MS Aviation Fuel:	Not reported
MS Additive:	Not reported
MS Antifreeze:	Not reported
MS Naptha:	Not reported
MS Varsol:	Not reported
Unknown:	Not reported
Other Sub:	Not reported
Steel Tank Covered With Asphalt:	Yes
Cathodically Protected:	Not reported
Epoxy Coated Tank:	Not reported
A Composite Of Different Materials:	Not reported
Fiberglass Or Plastic:	Not reported
Interior Line With Some Material:	Not reported
Double Wall As Opposed To Single Wall:	Not reported
Outside Lined w/ Polyethylen Jacket:	Not reported
Made Of Concrete:	Not reported
Liner Covering Excavation Hole:	Not reported
Other Material:	Not reported
Pipe Method Description:	Not reported
Subject item desc:	Underground Storage Tank
Service change date:	Not reported
Last service date:	Not reported

FORMER GRAND TEXACO (Continued) **U003925383**

Current status start date:	10/01/1990
Current status end date:	Not reported
Emer gen fuel only flag:	Not reported
Tank inert material desc:	Not reported
Mct fibrgls plastic:	Not reported
Mcp bare steel:	Not reported
Mcp galvanized steel:	Y
Mcp part stl fbrgls lines:	Not reported
Mcp copper:	Not reported
Mcp double walled:	Not reported
Mcp secondary contain:	Not reported
Mcp unknown:	Not reported
Mcp other:	Not reported
Rdt manual gauging:	Not reported
Rdt tank tightness:	Not reported
Rdt invent control:	Not reported
Rdt auto guage:	Not reported
Rdt grndwtr monitor:	Not reported
Rdt intr mon dwall:	Not reported
Rdt intr mon secd:	Not reported
Rdt vapor monitor:	Not reported
Rdt other:	Not reported
Rdp line tightness:	Not reported
Rdp grndwtr monitor:	Not reported
Rdp intr mon dwall:	Not reported
Rdp intr mon secd:	Not reported
Rdp vapor monitor:	Not reported
Rdp other:	Not reported
Overfill prevent install date:	Not reported
Alt spill overfill equip flag:	Not reported
Alt spill overfill equip desc:	Not reported
Tank ext corr protect date:	Not reported
Cpt fibrgls plstc:	Not reported
Cpt stl fbr plastic:	Not reported
Cpt expert no leak:	Not reported
Cpt dielectric coat:	Not reported
Cpt impressed curr:	Not reported
Cpt cathodic protect:	Not reported
Cpt interior lining:	Not reported
Cpt lined cathod prot:	Not reported
Cpt other:	Not reported
Pipe ext corr protect date:	Not reported
Cpp fibrgls plastic:	Not reported
Cpp part stl fbrgls:	Not reported
Cpp expert no leak:	Not reported
Cpp dielectric coat:	Not reported
Cpp impressed curr:	Not reported
Cpp cathodic protect:	Not reported
Cpp other:	Not reported
Install certification date:	Not reported
Install alt certificate num:	Not reported
Install cert worker name:	Not reported
Install cert worker emp name:	Not reported
Install cert by mfr flag:	Not reported
Install insp by reg eng flag:	Not reported
Install insp by dept flag:	Not reported
Install mfr chklst comp flag:	Not reported

FORMER GRAND TEXACO (Continued) **U003925383**

Install cert alt method flag:	Not reported
Install cert alt method desc:	Not reported
Closure certification date:	Not reported
Closure alt cert num:	Not reported
Closure cert worker name:	Not reported
Closure cert worker emp name:	Not reported
Active:	Not reported
Bankrupt:	Not reported
Closed:	Not reported
Deferred:	Not reported
Filled:	Not reported
Hold:	Not reported
Inactive:	Not reported
Removed:	10/01/1990
Sold:	Not reported
Temp out of service:	Not reported

UST Tank Num:	5393
Tank Status:	**Removed**
Install Date:	04/09/1950
Total Capacity:	3000
Number Of Compartments:	1
Gasoline:	Yes
Diesel:	Not reported
Gasohol:	Not reported
Kerosene:	Not reported
Heating Oil:	Not reported
New Used Oil:	Not reported
MS Aviation Fuel:	Not reported
MS Additive:	Not reported
MS Antifreeze:	Not reported
MS Naptha:	Not reported
MS Varsol:	Not reported
Unknown:	Not reported
Other Sub:	Not reported
Steel Tank Covered With Asphalt:	Yes
Cathodically Protected:	Not reported
Epoxy Coated Tank:	Not reported
A Composite Of Different Materials:	Not reported
Fiberglass Or Plastic:	Not reported
Interior Line With Some Material:	Not reported
Double Wall As Opposed To Single Wall:	Not reported
Outside Lined w/ Polyethylen Jacket:	Not reported
Made Of Concrete:	Not reported
Liner Covering Excavation Hole:	Not reported
Other Material:	Not reported
Pipe Method Description:	Not reported
Subject item desc:	Underground Storage Tank
Service change date:	Not reported
Last service date:	Not reported
Current status start date:	10/01/1990
Current status end date:	Not reported
Emer gen fuel only flag:	Not reported
Tank inert material desc:	Not reported
Mct fibrgls plastic:	Not reported
Mcp bare steel:	Not reported

FORMER GRAND TEXACO (Continued) **U003925383**

Mcp galvanized steel:	Y
Mcp part stl fbrgls lines:	Not reported
Mcp copper:	Not reported
Mcp double walled:	Not reported
Mcp secondary contain:	Not reported
Mcp unknown:	Not reported
Mcp other:	Not reported
Rdt manual gauging:	Not reported
Rdt tank tightness:	Not reported
Rdt invent control:	Not reported
Rdt auto guage:	Not reported
Rdt grndwtr monitor:	Not reported
Rdt intr mon dwall:	Not reported
Rdt intr mon secd:	Not reported
Rdt vapor monitor:	Not reported
Rdt other:	Not reported
Rdp line tightness:	Not reported
Rdp grndwtr monitor:	Not reported
Rdp intr mon dwall:	Not reported
Rdp intr mon secd:	Not reported
Rdp vapor monitor:	Not reported
Rdp other:	Not reported
Overfill prevent install date:	Not reported
Alt spill overfill equip flag:	Not reported
Alt spill overfill equip desc:	Not reported
Tank ext corr protect date:	Not reported
Cpt fibrgls plstc:	Not reported
Cpt stl fbr plastic:	Not reported
Cpt expert no leak:	Not reported
Cpt dielectric coat:	Not reported
Cpt impressed curr:	Not reported
Cpt cathodic protect:	Not reported
Cpt interior lining:	Not reported
Cpt lined cathod prot:	Not reported
Cpt other:	Not reported
Pipe ext corr protect date:	Not reported
Cpp fibrgls plastic:	Not reported
Cpp part stl fbrgls:	Not reported
Cpp expert no leak:	Not reported
Cpp dielectric coat:	Not reported
Cpp impressed curr:	Not reported
Cpp cathodic protect:	Not reported
Cpp other:	Not reported
Install certification date:	Not reported
Install alt certificate num:	Not reported
Install cert worker name:	Not reported
Install cert worker emp name:	Not reported
Install cert by mfr flag:	Not reported
Install insp by reg eng flag:	Not reported
Install insp by dept flag:	Not reported
Install mfr chklst comp flag:	Not reported
Install cert alt method flag:	Not reported
Install cert alt method desc:	Not reported
Closure certification date:	Not reported
Closure alt cert num:	Not reported
Closure cert worker name:	Not reported
Closure cert worker emp name:	Not reported

FORMER GRAND TEXACO (Continued) **U003925383**

Active:	Not reported
Bankrupt:	Not reported
Closed:	Not reported
Deferred:	Not reported
Filled:	Not reported
Hold:	Not reported
Inactive:	Not reported
Removed:	10/01/1990
Sold:	Not reported
Temp out of service:	Not reported

UST Tank Num:	5394
Tank Status:	**Removed**
Install Date:	04/09/1950
Total Capacity:	3000
Number Of Compartments:	1
Gasoline:	Yes
Diesel:	Not reported
Gasohol:	Not reported
Kerosene:	Not reported
Heating Oil:	Not reported
New Used Oil:	Not reported
MS Aviation Fuel:	Not reported
MS Additive:	Not reported
MS Antifreeze:	Not reported
MS Naptha:	Not reported
MS Varsol:	Not reported
Unknown:	Not reported
Other Sub:	Not reported
Steel Tank Covered With Asphalt:	Yes
Cathodically Protected:	Not reported
Epoxy Coated Tank:	Not reported
A Composite Of Different Materials:	Not reported
Fiberglass Or Plastic:	Not reported
Interior Line With Some Material:	Not reported
Double Wall As Opposed To Single Wall:	Not reported
Outside Lined w/ Polyethylen Jacket:	Not reported
Made Of Concrete:	Not reported
Liner Covering Excavation Hole:	Not reported
Other Material:	Not reported
Pipe Method Description:	Not reported
Subject item desc:	Underground Storage Tank
Service change date:	Not reported
Last service date:	Not reported
Current status start date:	10/01/1990
Current status end date:	Not reported
Emer gen fuel only flag:	Not reported
Tank inert material desc:	Not reported
Mct fibrgls plastic:	Not reported
Mcp bare steel:	Not reported
Mcp galvanized steel:	Y
Mcp part stl fbrgls lines:	Not reported
Mcp copper:	Not reported
Mcp double walled:	Not reported
Mcp secondary contain:	Not reported
Mcp unknown:	Not reported

FORMER GRAND TEXACO (Continued) **U003925383**

Mcp other:	Not reported
Rdt manual gauging:	Not reported
Rdt tank tightness:	Not reported
Rdt invent control:	Not reported
Rdt auto guage:	Not reported
Rdt grndwtr monitor:	Not reported
Rdt intr mon dwall:	Not reported
Rdt intr mon secd:	Not reported
Rdt vapor monitor:	Not reported
Rdt other:	Not reported
Rdp line tightness:	Not reported
Rdp grndwtr monitor:	Not reported
Rdp intr mon dwall:	Not reported
Rdp intr mon secd:	Not reported
Rdp vapor monitor:	Not reported
Rdp other:	Not reported
Overfill prevent install date:	Not reported
Alt spill overfill equip flag:	Not reported
Alt spill overfill equip desc:	Not reported
Tank ext corr protect date:	Not reported
Cpt fibrgls plstc:	Not reported
Cpt stl fbr plastic:	Not reported
Cpt expert no leak:	Not reported
Cpt dielectric coat:	Not reported
Cpt impressed curr:	Not reported
Cpt cathodic protect:	Not reported
Cpt interior lining:	Not reported
Cpt lined cathod prot:	Not reported
Cpt other:	Not reported
Pipe ext corr protect date:	Not reported
Cpp fibrgls plastic:	Not reported
Cpp part stl fbrgls:	Not reported
Cpp expert no leak:	Not reported
Cpp dielectric coat:	Not reported
Cpp impressed curr:	Not reported
Cpp cathodic protect:	Not reported
Cpp other:	Not reported
Install certification date:	Not reported
Install alt certificate num:	Not reported
Install cert worker name:	Not reported
Install cert worker emp name:	Not reported
Install cert by mfr flag:	Not reported
Install insp by reg eng flag:	Not reported
Install insp by dept flag:	Not reported
Install mfr chklst comp flag:	Not reported
Install cert alt method flag:	Not reported
Install cert alt method desc:	Not reported
Closure certification date:	Not reported
Closure alt cert num:	Not reported
Closure cert worker name:	Not reported
Closure cert worker emp name:	Not reported
Active:	Not reported
Bankrupt:	Not reported
Closed:	Not reported
Deferred:	Not reported
Filled:	Not reported
Hold:	Not reported

FORMER GRAND TEXACO (Continued) **U003925383**

Inactive: Not reported
Removed: 10/01/1990
Sold: Not reported
Temp out of service: Not reported

D15 **FIRESTONE STORE #4437/004626** **UST** **U001894852**
NE **301 N THIRD** **N/A**
1/8-1/4 **MONROE, LA 71201**
0.131 mi.
693 ft. **Site 1 of 5 in cluster D**

Relative: UST:
Higher
Actual: Name: FIRESTONE STORE #4437/004626
70 ft. Address: 301 N THIRD
Address 2: Not reported
City: MONROE
Master Agency Id: 20809
Subject Item ID: 1

UST Tank Num: 14854
Tank Status: **Closed**
Install Date: 03/31/1966
Total Capacity: 200
Number Of Compartments: 1
Gasoline: Not reported
Diesel: Not reported
Gasohol: Not reported
Kerosene: Not reported
Heating Oil: Not reported
New Used Oil: Yes
MS Aviation Fuel: Not reported
MS Additive: Not reported
MS Antifreeze: Not reported
MS Naptha: Not reported
MS Varsol: Not reported
Unknown: Not reported
Other Sub: Not reported
Steel Tank Covered With Asphalt: Not reported
Cathodically Protected: Not reported
Epoxy Coated Tank: Not reported
A Composite Of Different Materials: Not reported
Fiberglass Or Plastic: Not reported
Interior Line With Some Material: Not reported
Double Wall As Opposed To Single Wall: Not reported
Outside Lined w/ Polyethylen Jacket: Not reported
Made Of Concrete: Not reported
Liner Covering Excavation Hole: Not reported
Other Material: Not reported
Pipe Method Description: Not reported
Subject item desc: Underground Storage Tank
Service change date: Not reported
Last service date: Not reported
Current status start date: 01/01/1980
Current status end date: Not reported
Emer gen fuel only flag: Not reported
Tank inert material desc: Not reported
Mct fibrgls plastic: Not reported
Mcp bare steel: Not reported

FIRESTONE STORE #4437/004626 (Continued) **U001894852**

Mcp galvanized steel:	Y
Mcp part stl fbrgls lines:	Not reported
Mcp copper:	Not reported
Mcp double walled:	Not reported
Mcp secondary contain:	Not reported
Mcp unknown:	Not reported
Mcp other:	Not reported
Rdt manual gauging:	Not reported
Rdt tank tightness:	Not reported
Rdt invent control:	Not reported
Rdt auto guage:	Not reported
Rdt grndwtr monitor:	Not reported
Rdt intr mon dwall:	Not reported
Rdt intr mon secd:	Not reported
Rdt vapor monitor:	Not reported
Rdt other:	Not reported
Rdp line tightness:	Not reported
Rdp grndwtr monitor:	Not reported
Rdp intr mon dwall:	Not reported
Rdp intr mon secd:	Not reported
Rdp vapor monitor:	Not reported
Rdp other:	Not reported
Overfill prevent install date:	Not reported
Alt spill overfill equip flag:	Not reported
Alt spill overfill equip desc:	Not reported
Tank ext corr protect date:	Not reported
Cpt fibrgls plstc:	Not reported
Cpt stl fbr plastic:	Not reported
Cpt expert no leak:	Not reported
Cpt dielectric coat:	Not reported
Cpt impressed curr:	Not reported
Cpt cathodic protect:	Not reported
Cpt interior lining:	Not reported
Cpt lined cathod prot:	Not reported
Cpt other:	Not reported
Pipe ext corr protect date:	Not reported
Cpp fibrgls plastic:	Not reported
Cpp part stl fbrgls:	Not reported
Cpp expert no leak:	Not reported
Cpp dielectric coat:	Not reported
Cpp impressed curr:	Not reported
Cpp cathodic protect:	Not reported
Cpp other:	Not reported
Install certification date:	Not reported
Install alt certificate num:	Not reported
Install cert worker name:	Not reported
Install cert worker emp name:	Not reported
Install cert by mfr flag:	Not reported
Install insp by reg eng flag:	Not reported
Install insp by dept flag:	Not reported
Install mfr chklst comp flag:	Not reported
Install cert alt method flag:	Not reported
Install cert alt method desc:	Not reported
Closure certification date:	Not reported
Closure alt cert num:	Not reported
Closure cert worker name:	Not reported
Closure cert worker emp name:	Not reported

FIRESTONE STORE #4437/004626 (Continued) **U001894852**

Active:	Not reported
Bankrupt:	Not reported
Closed:	01/01/1980
Deferred:	Not reported
Filled:	Not reported
Hold:	Not reported
Inactive:	Not reported
Removed:	Not reported
Sold:	Not reported
Temp out of service:	Not reported

D16 **FIRESTONE STORE #4437/004626** **REM** **S121797175**
NE **301 N THIRD** **N/A**
1/8-1/4 **MONROE, LA 71201**
0.131 mi.
693 ft. **Site 2 of 5 in cluster D**

Relative: REM:
Higher

Name:	FIRESTONE STORE #4437/004626
Address:	301 N THIRD
Address 2:	Not reported
City,State,Zip:	MONROE, LA 71201
AI Num:	20809
Evaluated And Closed:	10/29/2018
Program:	UST
EAC Type:	Approve Completion NFA w/ BOD
Comments:	Not reported

Actual:
70 ft.

D17 **D&D CLEANERS** **DRYCLEANERS** **S106895581**
NE **301 N 3RD ST** **N/A**
1/8-1/4 **MONROE, LA**
0.131 mi.
693 ft. **Site 3 of 5 in cluster D**

Relative: DRYCLEANERS:
Higher

Name:	D&D CLEANERS
Address:	301 N 3RD ST
City,State,Zip:	MONROE, LA
Facility ID:	12577
Owner:	RONNIE THOMAS
Owner Telephone:	Not reported
Store Telephone:	318-410-1712
Mailing Address:	Not reported
Mailing City,St,Zip:	Not reported
Contact:	Not reported

Actual:
70 ft.

D18 **D & D CLEANERS INC** **RCRA-VSQG** **1004710158**
NE **301 N 3RD ST** **FINDS** **LAD985186469**
1/8-1/4 **MONROE, LA 71201** **ECHO**
0.131 mi.
693 ft. **Site 4 of 5 in cluster D**

Relative:
Higher

Actual:
70 ft.

RCRA-VSQG:

Date form received by agency:	2001-06-12 00:00:00.0
Facility name:	D & D CLEANERS INC
Facility address:	301 N 3RD ST MONROE, LA 71201
EPA ID:	LAD985186469
Mailing address:	N 3RD ST MONROE, LA 71201
Contact:	RONNIE THOMAS
Contact address:	301 N 3RD ST MONROE, LA 71201
Contact country:	US
Contact telephone:	318-387-2885
Contact email:	Not reported
EPA Region:	06
Classification:	Conditionally Exempt Small Quantity Generator
Description:	Handler: generates 100 kg or less of hazardous waste per calendar month, and accumulates 1000 kg or less of hazardous waste at any time; or generates 1 kg or less of acutely hazardous waste per calendar month, and accumulates at any time: 1 kg or less of acutely hazardous waste; or 100 kg or less of any residue or contaminated soil, waste or other debris resulting from the cleanup of a spill, into or on any land or water, of acutely hazardous waste; or generates 100 kg or less of any residue or contaminated soil, waste or other debris resulting from the cleanup of a spill, into or on any land or water, of acutely hazardous waste during any calendar month, and accumulates at any time: 1 kg or less of acutely hazardous waste; or 100 kg or less of any residue or contaminated soil, waste or other debris resulting from the cleanup of a spill, into or on any land or water, of acutely hazardous waste

Owner/Operator Summary:

Owner/operator name:	RONNIE THOMAS
Owner/operator address:	301 N 3RD MONROE, LA 71201
Owner/operator country:	Not reported
Owner/operator telephone:	318-387-2885
Owner/operator email:	Not reported
Owner/operator fax:	Not reported
Owner/operator extension:	Not reported
Legal status:	Private
Owner/Operator Type:	Owner
Owner/Op start date:	Not reported
Owner/Op end date:	Not reported

Handler Activities Summary:

U.S. importer of hazardous waste:	No
Mixed waste (haz. and radioactive):	No
Recycler of hazardous waste:	No
Transporter of hazardous waste:	No
Treater, storer or disposer of HW:	No
Underground injection activity:	No

D & D CLEANERS INC (Continued) **1004710158**

On-site burner exemption: No
Furnace exemption: No
Used oil fuel burner: No
Used oil processor: No
User oil refiner: No
Used oil fuel marketer to burner: No
Used oil Specification marketer: No
Used oil transfer facility: No
Used oil transporter: No

Historical Generators:
Date form received by agency: 1990-11-07 00:00:00.0
Site name: D & D CLEANERS INC
Classification: Conditionally Exempt Small Quantity Generator

Hazardous Waste Summary:

. Waste code: D004
. Waste name: ARSENIC

. Waste code: D005
. Waste name: BARIUM

. Waste code: D006
. Waste name: CADMIUM

. Waste code: D007
. Waste name: CHROMIUM

. Waste code: D008
. Waste name: LEAD

. Waste code: D009
. Waste name: MERCURY

. Waste code: D010
. Waste name: SELENIUM

. Waste code: D011
. Waste name: SILVER

. Waste code: D012
. Waste name: ENDRIN (1,2,3,4,10,10-HEXACHLORO-1,7-EPOXY-1,4,4A,5,6,7,8,8A-OCTAHYDRO-1,4-ENDO, ENDO-5,8-DIMETH-ANO-NAPHTHALENE)

. Waste code: D013
. Waste name: LINDANE (1,2,3,4,5,6-HEXA-CHLOROCYCLOHEXANE, GAMMA ISOMER)

. Waste code: D014
. Waste name: METHOXYCHLOR (1,1,1-TRICHLORO-2,2-BIS [P-METHOXYPHENYL] ETHANE)

. Waste code: D015
. Waste name: TOXAPHENE (C10 H10 CL8, TECHNICAL CHLORINATED CAMPHENE, 67-69 PERCENT CHLORINE)

D & D CLEANERS INC (Continued) **1004710158**

. Waste code: D016
. Waste name: 2,4-D (2,4-DICHLOROPHENOXYACETIC ACID)

. Waste code: D017
. Waste name: 2,4,5-TP SILVEX (2,4,5-TRICHLOROPHENOXYPROPIONIC ACID)

. Waste code: D018
. Waste name: BENZENE

. Waste code: D019
. Waste name: CARBON TETRACHLORIDE

. Waste code: D020
. Waste name: CHLORDANE

. Waste code: D021
. Waste name: CHLOROBENZENE

. Waste code: D022
. Waste name: CHLOROFORM

. Waste code: D023
. Waste name: O-CRESOL

. Waste code: D024
. Waste name: M-CRESOL

. Waste code: D025
. Waste name: P-CRESOL

. Waste code: D026
. Waste name: CRESOL

. Waste code: D027
. Waste name: 1,4-DICHLOROBENZENE

. Waste code: D028
. Waste name: 1,2-DICHLOROETHANE

. Waste code: D029
. Waste name: 1,1-DICHLOROETHYLENE

. Waste code: D030
. Waste name: 2,4-DINITROTOLUENE

. Waste code: D031
. Waste name: HEPTACHLOR (AND ITS EPOXIDE)

. Waste code: D032
. Waste name: HEXACHLOROBENZENE

. Waste code: D033
. Waste name: HEXACHLOROBUTADIENE

. Waste code: D034
. Waste name: HEXACHLOROETHANE

D & D CLEANERS INC (Continued) **1004710158**

. Waste code: D035
. Waste name: METHYL ETHYL KETONE

. Waste code: D036
. Waste name: NITROBENZENE

. Waste code: D037
. Waste name: PENTACHLOROPHENOL

. Waste code: D038
. Waste name: PYRIDINE

. Waste code: D039
. Waste name: TETRACHLOROETHYLENE

. Waste code: D040
. Waste name: TRICHLORETHYLENE

. Waste code: D041
. Waste name: 2,4,5-TRICHLOROPHENOL

. Waste code: D042
. Waste name: 2,4,6-TRICHLOROPHENOL

. Waste code: D043
. Waste name: VINYL CHLORIDE

. Waste code: F002
. Waste name: THE FOLLOWING SPENT HALOGENATED SOLVENTS: TETRACHLOROETHYLENE, METHYLENE CHLORIDE, TRICHLOROETHYLENE, 1,1,1-TRICHLOROETHANE, CHLOROBENZENE, 1,1,2-TRICHLORO-1,2,2-TRIFLUOROETHANE, ORTHO-DICHLOROBENZENE, TRICHLOROFLUOROMETHANE, AND 1,1,2, TRICHLOROETHANE; ALL SPENT SOLVENT MIXTURES/BLENDS CONTAINING, BEFORE USE, A TOTAL OF TEN PERCENT OR MORE (BY VOLUME) OF ONE OR MORE OF THE ABOVE HALOGENATED SOLVENTS OR THOSE SOLVENTS LISTED IN F001, F004, AND F005; AND STILL BOTTOMS FROM THE RECOVERY OF THESE SPENT SOLVENTS AND SPENT SOLVENT MIXTURES.

. Waste code: F007
. Waste name: SPENT CYANIDE PLATING BATH SOLUTIONS FROM ELECTROPLATING OPERATIONS.

Violation Status: No violations found

FINDS:
Registry ID: 110003318534
Facility URL: http://ofmpub.epa.gov/enviro/fii_query_detail.disp_program_facility?p_registry_id=110003318534

Environmental Interest/Information System:
RCRAInfo is a national information system that supports the Resource Conservation and Recovery Act (RCRA) program through the tracking of events and activities related to facilities that generate, transport, and treat, store, or dispose of hazardous waste. RCRAInfo allows RCRA program staff to track the notification, permit, compliance, and corrective action activities required under RCRA.

Click this hyperlink while viewing on your computer to access additional FINDS: detail in the EDR Site Report.

D & D CLEANERS INC (Continued) **1004710158**

ECHO:
Envid: 1004710158
Registry ID: 110003318534
DFR URL: http://echo.epa.gov/detailed-facility-report?fid=110003318534
Name: D & D CLEANERS INC
Address: 301 N 3RD ST
City,State,Zip: MONROE, LA 71201

D19 **FIRESTONE STORE #4437/004626** **LUST** **S121797066**
NE **301 N THIRD** **N/A**
1/8-1/4 **MONROE, LA 71201**
0.131 mi.
693 ft. **Site 5 of 5 in cluster D**

Relative:
Higher

Actual:
70 ft.

LUST:
Name: FIRESTONE STORE #4437/004626
Address: 301 N THIRD
Facility ID: 20809
Comments: UST

---

20 **MCKOINS STARTER & ALT SVC** **RCRA NonGen / NLR** **1000468598**
North **108 OLIVE ST** **FINDS** **LAD985184597**
1/8-1/4 **MONROE, LA 71203** **ECHO**
0.136 mi.
720 ft.

Relative:
Higher

Actual:
70 ft.

RCRA NonGen / NLR:
Date form received by agency: 1990-09-17 00:00:00.0
Facility name: MCKOINS STARTER & ALT SVC
Facility address: 108 OLIVE ST
MONROE, LA 71203
EPA ID: LAD985184597
Mailing address: OLIVE ST
MONROE, LA 71203
Contact: JACK MCKOIN
Contact address: 108 OLIVE ST
MONROE, LA 71203
Contact country: US
Contact telephone: 318-387-1990
Contact email: Not reported
EPA Region: 06
Classification: Non-Generator
Description: Handler: Non-Generators do not presently generate hazardous waste

Owner/Operator Summary:
Owner/operator name: JACK MCKOIN
Owner/operator address: UNKNOWN
UNKNOWN, LA 00000
Owner/operator country: Not reported
Owner/operator telephone: 000-000-0000
Owner/operator email: Not reported
Owner/operator fax: Not reported
Owner/operator extension: Not reported
Legal status: Private
Owner/Operator Type: Owner

MCKOINS STARTER & ALT SVC (Continued) **1000468598**

Owner/Op start date: Not reported
Owner/Op end date: Not reported

Handler Activities Summary:
U.S. importer of hazardous waste: No
Mixed waste (haz. and radioactive): No
Recycler of hazardous waste: No
Transporter of hazardous waste: No
Treater, storer or disposer of HW: No
Underground injection activity: No
On-site burner exemption: No
Furnace exemption: No
Used oil fuel burner: No
Used oil processor: No
User oil refiner: No
Used oil fuel marketer to burner: No
Used oil Specification marketer: No
Used oil transfer facility: No
Used oil transporter: No

Hazardous Waste Summary:

. Waste code: D001
. Waste name: IGNITABLE WASTE

Violation Status: No violations found

FINDS:
Registry ID: 110003317214
Facility URL: http://ofmpub.epa.gov/enviro/fii_query_detail.disp_program_facility?p_registry_id=110003317214

Environmental Interest/Information System:
RCRAInfo is a national information system that supports the Resource Conservation and Recovery Act (RCRA) program through the tracking of events and activities related to facilities that generate, transport, and treat, store, or dispose of hazardous waste. RCRAInfo allows RCRA program staff to track the notification, permit, compliance, and corrective action activities required under RCRA.

Click this hyperlink while viewing on your computer to access additional FINDS: detail in the EDR Site Report.

ECHO:
Envid: 1000468598
Registry ID: 110003317214
DFR URL: http://echo.epa.gov/detailed-facility-report?fid=110003317214
Name: MCKOINS STARTER & ALT SVC
Address: 108 OLIVE ST
City,State,Zip: MONROE, LA 71203

21
SSW
1/8-1/4
0.160 mi.
846 ft.

HAZE GENTRY
114 RIVERFRONT
WEST MONROE, LA 71291

UST **U003194843**
N/A

Relative:
Higher

Actual:
67 ft.

UST:

Name:	HAZE GENTRY
Address:	114 RIVERFRONT
Address 2:	Not reported
City:	WEST MONROE
Master Agency Id:	79313
Subject Item ID:	1
UST Tank Num:	51054
Tank Status:	**Removed**
Install Date:	01/01/1980
Total Capacity:	560
Number Of Compartments:	1
Gasoline:	Yes
Diesel:	Not reported
Gasohol:	Not reported
Kerosene:	Not reported
Heating Oil:	Not reported
New Used Oil:	Not reported
MS Aviation Fuel:	Not reported
MS Additive:	Not reported
MS Antifreeze:	Not reported
MS Naptha:	Not reported
MS Varsol:	Not reported
Unknown:	Not reported
Other Sub:	Not reported
Steel Tank Covered With Asphalt:	Yes
Cathodically Protected:	Not reported
Epoxy Coated Tank:	Not reported
A Composite Of Different Materials:	Not reported
Fiberglass Or Plastic:	Not reported
Interior Line With Some Material:	Not reported
Double Wall As Opposed To Single Wall:	Not reported
Outside Lined w/ Polyethylen Jacket:	Not reported
Made Of Concrete:	Not reported
Liner Covering Excavation Hole:	Not reported
Other Material:	Not reported
Pipe Method Description:	Not reported
Subject item desc:	Underground Storage Tank
Service change date:	Not reported
Last service date:	Not reported
Current status start date:	03/01/1993
Current status end date:	Not reported
Emer gen fuel only flag:	Not reported
Tank inert material desc:	Not reported
Mct fibrgls plastic:	Not reported
Mcp bare steel:	Y
Mcp galvanized steel:	Not reported
Mcp part stl fbrgls lines:	Not reported
Mcp copper:	Not reported
Mcp double walled:	Not reported
Mcp secondary contain:	Not reported
Mcp unknown:	Not reported

HAZE GENTRY (Continued) **U003194843**

Mcp other:	Not reported
Rdt manual gauging:	Not reported
Rdt tank tightness:	Not reported
Rdt invent control:	Not reported
Rdt auto guage:	Not reported
Rdt grndwtr monitor:	Not reported
Rdt intr mon dwall:	Not reported
Rdt intr mon secd:	Not reported
Rdt vapor monitor:	Not reported
Rdt other:	Not reported
Rdp line tightness:	Not reported
Rdp grndwtr monitor:	Not reported
Rdp intr mon dwall:	Not reported
Rdp intr mon secd:	Not reported
Rdp vapor monitor:	Not reported
Rdp other:	Not reported
Overfill prevent install date:	Not reported
Alt spill overfill equip flag:	Not reported
Alt spill overfill equip desc:	Not reported
Tank ext corr protect date:	Not reported
Cpt fibrgls plstc:	Not reported
Cpt stl fbr plastic:	Not reported
Cpt expert no leak:	Not reported
Cpt dielectric coat:	Not reported
Cpt impressed curr:	Not reported
Cpt cathodic protect:	Not reported
Cpt interior lining:	Not reported
Cpt lined cathod prot:	Not reported
Cpt other:	Not reported
Pipe ext corr protect date:	Not reported
Cpp fibrgls plastic:	Not reported
Cpp part stl fbrgls:	Not reported
Cpp expert no leak:	Not reported
Cpp dielectric coat:	Not reported
Cpp impressed curr:	Not reported
Cpp cathodic protect:	Not reported
Cpp other:	Not reported
Install certification date:	Not reported
Install alt certificate num:	Not reported
Install cert worker name:	Not reported
Install cert worker emp name:	Not reported
Install cert by mfr flag:	Not reported
Install insp by reg eng flag:	Not reported
Install insp by dept flag:	Not reported
Install mfr chklst comp flag:	Not reported
Install cert alt method flag:	Not reported
Install cert alt method desc:	Not reported
Closure certification date:	Not reported
Closure alt cert num:	Not reported
Closure cert worker name:	Not reported
Closure cert worker emp name:	Not reported
Active:	Not reported
Bankrupt:	Not reported
Closed:	Not reported
Deferred:	Not reported
Filled:	Not reported
Hold:	Not reported

HAZE GENTRY (Continued) **U003194843**

Inactive:	Not reported
Removed:	03/01/1993
Sold:	Not reported
Temp out of service:	Not reported

22
SSE
1/8-1/4
0.184 mi.
970 ft.

KIDD & KIDD A LAW CORP **UST** **U000220574**
100 GRAMMONT ST **N/A**
MONROE, LA 71201

Relative:
Higher

Actual:
68 ft.

UST:

Name:	KIDD & KIDD A LAW CORP
Address:	100 GRAMMONT ST
Address 2:	Not reported
City:	MONROE
Master Agency Id:	68687
Subject Item ID:	1
UST Tank Num:	37881
Tank Status:	**Removed**
Install Date:	01/01/1980
Total Capacity:	1000
Number Of Compartments:	1
Gasoline:	Not reported
Diesel:	Not reported
Gasohol:	Not reported
Kerosene:	Not reported
Heating Oil:	Not reported
New Used Oil:	Yes
MS Aviation Fuel:	Not reported
MS Additive:	Not reported
MS Antifreeze:	Not reported
MS Naptha:	Not reported
MS Varsol:	Not reported
Unknown:	Not reported
Other Sub:	Not reported
Steel Tank Covered With Asphalt:	Not reported
Cathodically Protected:	Not reported
Epoxy Coated Tank:	Not reported
A Composite Of Different Materials:	Not reported
Fiberglass Or Plastic:	Not reported
Interior Line With Some Material:	Not reported
Double Wall As Opposed To Single Wall:	Not reported
Outside Lined w/ Polyethylen Jacket:	Not reported
Made Of Concrete:	Not reported
Liner Covering Excavation Hole:	Not reported
Other Material:	Not reported
Pipe Method Description:	Not reported
Subject item desc:	37881-new and used oil , removed
Service change date:	Not reported
Last service date:	Not reported
Current status start date:	11/17/2008
Current status end date:	Not reported
Emer gen fuel only flag:	Not reported
Tank inert material desc:	Not reported
Mct fibrgls plastic:	Not reported
Mcp bare steel:	Not reported

KIDD & KIDD A LAW CORP (Continued) **U000220574**

Mcp galvanized steel:	Not reported
Mcp part stl fbrgls lines:	Not reported
Mcp copper:	Not reported
Mcp double walled:	Not reported
Mcp secondary contain:	Not reported
Mcp unknown:	Y
Mcp other:	Not reported
Rdt manual gauging:	Not reported
Rdt tank tightness:	Not reported
Rdt invent control:	Not reported
Rdt auto guage:	Not reported
Rdt grndwtr monitor:	Not reported
Rdt intr mon dwall:	Not reported
Rdt intr mon secd:	Not reported
Rdt vapor monitor:	Not reported
Rdt other:	Not reported
Rdp line tightness:	Not reported
Rdp grndwtr monitor:	Not reported
Rdp intr mon dwall:	Not reported
Rdp intr mon secd:	Not reported
Rdp vapor monitor:	Not reported
Rdp other:	Not reported
Overfill prevent install date:	Not reported
Alt spill overfill equip flag:	Not reported
Alt spill overfill equip desc:	Not reported
Tank ext corr protect date:	Not reported
Cpt fibrgls plstc:	Not reported
Cpt stl fbr plastic:	Not reported
Cpt expert no leak:	Not reported
Cpt dielectric coat:	Not reported
Cpt impressed curr:	Not reported
Cpt cathodic protect:	Not reported
Cpt interior lining:	Not reported
Cpt lined cathod prot:	Not reported
Cpt other:	Not reported
Pipe ext corr protect date:	Not reported
Cpp fibrgls plastic:	Not reported
Cpp part stl fbrgls:	Not reported
Cpp expert no leak:	Not reported
Cpp dielectric coat:	Not reported
Cpp impressed curr:	Not reported
Cpp cathodic protect:	Not reported
Cpp other:	Not reported
Install certification date:	12/31/1979
Install alt certificate num:	Not reported
Install cert worker name:	Not reported
Install cert worker emp name:	Not reported
Install cert by mfr flag:	Not reported
Install insp by reg eng flag:	Not reported
Install insp by dept flag:	Not reported
Install mfr chklst comp flag:	Not reported
Install cert alt method flag:	Not reported
Install cert alt method desc:	Not reported
Closure certification date:	12/09/2008
Closure alt cert num:	IRC - 0733
Closure cert worker name:	Jimmy Hendrix
Closure cert worker emp name:	Perry & Sons, LLC

KIDD & KIDD A LAW CORP (Continued) **U000220574**

Active:	01/01/1980
Bankrupt:	Not reported
Closed:	01/01/1980
Deferred:	Not reported
Filled:	Not reported
Hold:	Not reported
Inactive:	Not reported
Removed:	11/17/2008
Sold:	Not reported
Temp out of service:	08/22/2001

E23 **THE NEWS STAR** **RCRA-VSQG** **1004514991**
NNE **411 N 4TH ST** **FINDS** **LAD985174671**
1/8-1/4 **MONROE, LA 71201** **ECHO**
0.206 mi.
1090 ft. **Site 1 of 2 in cluster E**

Relative:
Higher

Actual:
71 ft.

Client Plot

RCRA-VSQG:

Date form received by agency:	1990-08-17 00:00:00.0
Facility name:	THE NEWS STAR
Facility address:	411 N 4TH ST MONROE, LA 71201
EPA ID:	LAD985174671
Mailing address:	N 4TH ST MONROE, LA 71201
Contact:	JC ZAGONE
Contact address:	411 N 4TH ST MONROE, LA 71201
Contact country:	US
Contact telephone:	318-322-5161
Contact email:	Not reported
EPA Region:	06
Classification:	Conditionally Exempt Small Quantity Generator
Description:	Handler: generates 100 kg or less of hazardous waste per calendar month, and accumulates 1000 kg or less of hazardous waste at any time; or generates 1 kg or less of acutely hazardous waste per calendar month, and accumulates at any time: 1 kg or less of acutely hazardous waste; or 100 kg or less of any residue or contaminated soil, waste or other debris resulting from the cleanup of a spill, into or on any land or water, of acutely hazardous waste; or generates 100 kg or less of any residue or contaminated soil, waste or other debris resulting from the cleanup of a spill, into or on any land or water, of acutely hazardous waste during any calendar month, and accumulates at any time: 1 kg or less of acutely hazardous waste; or 100 kg or less of any residue or contaminated soil, waste or other debris resulting from the cleanup of a spill, into or on any land or water, of acutely hazardous waste

Owner/Operator Summary:

Owner/operator name:	THE NEWS STAR
Owner/operator address:	411 N FOURTH MONROE, LA 71201
Owner/operator country:	Not reported
Owner/operator telephone:	318-322-5161
Owner/operator email:	Not reported
Owner/operator fax:	Not reported
Owner/operator extension:	Not reported

THE NEWS STAR (Continued) **1004514991**

Legal status: Private
Owner/Operator Type: Owner
Owner/Op start date: Not reported
Owner/Op end date: Not reported

Handler Activities Summary:
U.S. importer of hazardous waste: No
Mixed waste (haz. and radioactive): No
Recycler of hazardous waste: No
Transporter of hazardous waste: No
Treater, storer or disposer of HW: No
Underground injection activity: No
On-site burner exemption: No
Furnace exemption: No
Used oil fuel burner: No
Used oil processor: No
User oil refiner: No
Used oil fuel marketer to burner: No
Used oil Specification marketer: No
Used oil transfer facility: No
Used oil transporter: No

Hazardous Waste Summary:

. Waste code: D001
. Waste name: IGNITABLE WASTE

Violation Status: No violations found

FINDS:
Registry ID: 110001268930
Facility URL: http://ofmpub.epa.gov/enviro/fii_query_detail.disp_program_facility?p_registry_id=110001268930

Environmental Interest/Information System:
RCRAInfo is a national information system that supports the Resource Conservation and Recovery Act (RCRA) program through the tracking of events and activities related to facilities that generate, transport, and treat, store, or dispose of hazardous waste. RCRAInfo allows RCRA program staff to track the notification, permit, compliance, and corrective action activities required under RCRA.

Click this hyperlink while viewing on your computer to access additional FINDS: detail in the EDR Site Report.

ECHO:
Envid: 1004514991
Registry ID: 110001268930
DFR URL: http://echo.epa.gov/detailed-facility-report?fid=110001268930
Name: THE NEWS STAR
Address: 411 N 4TH ST
City,State,Zip: MONROE, LA 71201

24
NE
1/8-1/4
0.212 mi.
1120 ft.

CORONADOS GARAGE
311 N 4TH ST
MONROE, LA 71201

RCRA-VSQG
FINDS
ECHO

1004708834
LAD981586498

Relative:
Higher

Actual:
71 ft.

RCRA-VSQG:

Date form received by agency:	1986-08-04 00:00:00.0
Facility name:	CORONADOS GARAGE
Facility address:	311 N 4TH ST MONROE, LA 71201
EPA ID:	LAD981586498
Mailing address:	N 4TH ST MONROE, LA 71201
Contact:	CHET CORONADO
Contact address:	311 N 4TH ST MONROE, LA 71201
Contact country:	US
Contact telephone:	318-323-1267
Contact email:	Not reported
EPA Region:	06
Classification:	Conditionally Exempt Small Quantity Generator
Description:	Handler: generates 100 kg or less of hazardous waste per calendar month, and accumulates 1000 kg or less of hazardous waste at any time; or generates 1 kg or less of acutely hazardous waste per calendar month, and accumulates at any time: 1 kg or less of acutely hazardous waste; or 100 kg or less of any residue or contaminated soil, waste or other debris resulting from the cleanup of a spill, into or on any land or water, of acutely hazardous waste; or generates 100 kg or less of any residue or contaminated soil, waste or other debris resulting from the cleanup of a spill, into or on any land or water, of acutely hazardous waste during any calendar month, and accumulates at any time: 1 kg or less of acutely hazardous waste; or 100 kg or less of any residue or contaminated soil, waste or other debris resulting from the cleanup of a spill, into or on any land or water, of acutely hazardous waste

Owner/Operator Summary:

Owner/operator name:	CHET CORONADO
Owner/operator address:	324 NEW NATCHITOCHES RD WEST MONROE, LA 71292
Owner/operator country:	Not reported
Owner/operator telephone:	318-325-7092
Owner/operator email:	Not reported
Owner/operator fax:	Not reported
Owner/operator extension:	Not reported
Legal status:	Private
Owner/Operator Type:	Owner
Owner/Op start date:	Not reported
Owner/Op end date:	Not reported

Handler Activities Summary:

U.S. importer of hazardous waste:	No
Mixed waste (haz. and radioactive):	No
Recycler of hazardous waste:	No
Transporter of hazardous waste:	No
Treater, storer or disposer of HW:	No
Underground injection activity:	No

CORONADOS GARAGE (Continued) **1004708834**

On-site burner exemption:	No
Furnace exemption:	No
Used oil fuel burner:	No
Used oil processor:	No
User oil refiner:	No
Used oil fuel marketer to burner:	No
Used oil Specification marketer:	No
Used oil transfer facility:	No
Used oil transporter:	No

Hazardous Waste Summary:

. Waste code: D001
. Waste name: IGNITABLE WASTE

. Waste code: F002
. Waste name: THE FOLLOWING SPENT HALOGENATED SOLVENTS: TETRACHLOROETHYLENE, METHYLENE CHLORIDE, TRICHLOROETHYLENE, 1,1,1-TRICHLOROETHANE, CHLOROBENZENE, 1,1,2-TRICHLORO-1,2,2-TRIFLUOROETHANE, ORTHO-DICHLOROBENZENE, TRICHLOROFLUOROMETHANE, AND 1,1,2, TRICHLOROETHANE; ALL SPENT SOLVENT MIXTURES/BLENDS CONTAINING, BEFORE USE, A TOTAL OF TEN PERCENT OR MORE (BY VOLUME) OF ONE OR MORE OF THE ABOVE HALOGENATED SOLVENTS OR THOSE SOLVENTS LISTED IN F001, F004, AND F005; AND STILL BOTTOMS FROM THE RECOVERY OF THESE SPENT SOLVENTS AND SPENT SOLVENT MIXTURES.

Violation Status: No violations found

FINDS:
Registry ID: 110003295318
Facility URL: http://ofmpub.epa.gov/enviro/fii_query_detail.disp_program_facility?p_registry_id=110003295318

Environmental Interest/Information System:
RCRAInfo is a national information system that supports the Resource Conservation and Recovery Act (RCRA) program through the tracking of events and activities related to facilities that generate, transport, and treat, store, or dispose of hazardous waste. RCRAInfo allows RCRA program staff to track the notification, permit, compliance, and corrective action activities required under RCRA.

Click this hyperlink while viewing on your computer to access additional FINDS: detail in the EDR Site Report.

ECHO:

Envid:	1004708834
Registry ID:	110003295318
DFR URL:	http://echo.epa.gov/detailed-facility-report?fid=110003295318
Name:	CORONADOS GARAGE
Address:	311 N 4TH ST
City,State,Zip:	MONROE, LA 71201

25
NNW
1/8-1/4
0.214 mi.
1128 ft.

LETTER SVC BUREAU INC
107 PINE ST
MONROE, LA 71201

RCRA-VSQG
FINDS
ECHO

1004712319
LAD985223379

Relative:
Higher

Actual:
70 ft.

RCRA-VSQG:

Date form received by agency:	2008-10-30 00:00:00.0
Facility name:	LETTER SVC BUREAU INC
Facility address:	107 PINE ST MONROE, LA 71201
EPA ID:	LAD985223379
Mailing address:	PINE ST MONROE, LA 71201
Contact:	STEPHEN HILL
Contact address:	107 PINE ST MONROE, LA 71201
Contact country:	US
Contact telephone:	318-322-1465
Contact email:	Not reported
EPA Region:	06
Land type:	Private
Classification:	Conditionally Exempt Small Quantity Generator
Description:	Handler: generates 100 kg or less of hazardous waste per calendar month, and accumulates 1000 kg or less of hazardous waste at any time; or generates 1 kg or less of acutely hazardous waste per calendar month, and accumulates at any time: 1 kg or less of acutely hazardous waste; or 100 kg or less of any residue or contaminated soil, waste or other debris resulting from the cleanup of a spill, into or on any land or water, of acutely hazardous waste; or generates 100 kg or less of any residue or contaminated soil, waste or other debris resulting from the cleanup of a spill, into or on any land or water, of acutely hazardous waste during any calendar month, and accumulates at any time: 1 kg or less of acutely hazardous waste; or 100 kg or less of any residue or contaminated soil, waste or other debris resulting from the cleanup of a spill, into or on any land or water, of acutely hazardous waste

Owner/Operator Summary:

Owner/operator name:	TARVER EARL
Owner/operator address:	105 PINE ST MONROE, LA 71201
Owner/operator country:	US
Owner/operator telephone:	318-322-6188
Owner/operator email:	Not reported
Owner/operator fax:	Not reported
Owner/operator extension:	Not reported
Legal status:	Private
Owner/Operator Type:	Operator
Owner/Op start date:	2008-10-30 00:00:00.
Owner/Op end date:	Not reported

Owner/operator name:	TARVER EARL
Owner/operator address:	105 PINE ST MONROE, LA 71201
Owner/operator country:	Not reported
Owner/operator telephone:	318-322-6188
Owner/operator email:	Not reported
Owner/operator fax:	Not reported

LETTER SVC BUREAU INC (Continued) **1004712319**

Owner/operator extension: Not reported
Legal status: Private
Owner/Operator Type: Owner
Owner/Op start date: Not reported
Owner/Op end date: Not reported

Handler Activities Summary:
U.S. importer of hazardous waste: No
Mixed waste (haz. and radioactive): No
Recycler of hazardous waste: No
Transporter of hazardous waste: No
Treater, storer or disposer of HW: No
Underground injection activity: No
On-site burner exemption: No
Furnace exemption: No
Used oil fuel burner: No
Used oil processor: No
User oil refiner: No
Used oil fuel marketer to burner: No
Used oil Specification marketer: No
Used oil transfer facility: No
Used oil transporter: No

Historical Generators:
Date form received by agency: 1993-01-06 00:00:00.0
Site name: LETTER SVC BUREAU INC
Classification: Conditionally Exempt Small Quantity Generator

Hazardous Waste Summary:

. Waste code: D001
. Waste name: IGNITABLE WASTE

. Waste code: D011
. Waste name: SILVER

. Waste code: F003
. Waste name: THE FOLLOWING SPENT NONHALOGENATED SOLVENTS: XYLENE, ACETONE, ETHYL ACETATE, ETHYL BENZENE, ETHYL ETHER, METHYL ISOBUTYL KETONE, N-BUTYL ALCOHOL, CYCLOHEXANONE, AND METHANOL; ALL SPENT SOLVENT MIXTURES/BLENDS CONTAINING, BEFORE USE, ONLY THE ABOVE SPENT NONHALOGENATED SOLVENTS; AND ALL SPENT SOLVENT MIXTURES/BLENDS CONTAINING, BEFORE USE, ONE OR MORE OF THE ABOVE NONHALOGENATED SOLVENTS, AND A TOTAL OF TEN PERCENT OR MORE (BY VOLUME) OF ONE OR MORE OF THOSE SOLVENTS LISTED IN F001, F002, F004, AND F005; AND STILL BOTTOMS FROM THE RECOVERY OF THESE SPENT SOLVENTS AND SPENT SOLVENT MIXTURES.

Violation Status: No violations found

FINDS:
Registry ID: 110003341508
Facility URL: http://ofmpub.epa.gov/enviro/fii_query_detail.disp_program_facility?p_registry_id=110003341508

Environmental Interest/Information System:
RCRAInfo is a national information system that supports the Resource

LETTER SVC BUREAU INC (Continued) **1004712319**

Conservation and Recovery Act (RCRA) program through the tracking of events and activities related to facilities that generate, transport, and treat, store, or dispose of hazardous waste. RCRAInfo allows RCRA program staff to track the notification, permit, compliance, and corrective action activities required under RCRA.

Click this hyperlink while viewing on your computer to access additional FINDS: detail in the EDR Site Report.

ECHO:

Envid:	1004712319
Registry ID:	110003341508
DFR URL:	http://echo.epa.gov/detailed-facility-report?fid=110003341508
Name:	LETTER SVC BUREAU INC
Address:	107 PINE ST
City,State,Zip:	MONROE, LA 71201

26
East
1/8-1/4
0.233 mi.
1229 ft.

ECHOLSTAR **UST** **U004186387**
407 DESIARD ST **N/A**
MONROE, LA 71201

Relative:
Higher

Actual:
71 ft.

UST:

Name:	ECHOLSTAR
Address:	407 DESIARD ST
Address 2:	Not reported
City:	MONROE
Master Agency Id:	179971
Subject Item ID:	1
UST Tank Num:	69942
Tank Status:	**Removed**
Install Date:	01/01/1970
Total Capacity:	500
Number Of Compartments:	1
Gasoline:	Yes
Diesel:	Not reported
Gasohol:	Not reported
Kerosene:	Not reported
Heating Oil:	Not reported
New Used Oil:	Not reported
MS Aviation Fuel:	Not reported
MS Additive:	Not reported
MS Antifreeze:	Not reported
MS Naptha:	Not reported
MS Varsol:	Not reported
Unknown:	Not reported
Other Sub:	Not reported
Steel Tank Covered With Asphalt:	Not reported
Cathodically Protected:	Not reported
Epoxy Coated Tank:	Not reported
A Composite Of Different Materials:	Not reported
Fiberglass Or Plastic:	Not reported
Interior Line With Some Material:	Not reported
Double Wall As Opposed To Single Wall:	Not reported
Outside Lined w/ Polyethylen Jacket:	Not reported
Made Of Concrete:	Not reported

ECHOLSTAR (Continued) **U004186387**

Liner Covering Excavation Hole:	Not reported
Other Material:	Not reported
Pipe Method Description:	Not reported
Subject item desc:	69942-gas, Removed
Service change date:	Not reported
Last service date:	01/01/1970
Current status start date:	04/02/2012
Current status end date:	Not reported
Emer gen fuel only flag:	Not reported
Tank inert material desc:	Not reported
Mct fibrgls plastic:	Not reported
Mcp bare steel:	Not reported
Mcp galvanized steel:	Not reported
Mcp part stl fbrgls lines:	Not reported
Mcp copper:	Not reported
Mcp double walled:	Not reported
Mcp secondary contain:	Not reported
Mcp unknown:	Not reported
Mcp other:	Not reported
Rdt manual gauging:	Not reported
Rdt tank tightness:	Not reported
Rdt invent control:	Not reported
Rdt auto guage:	Not reported
Rdt grndwtr monitor:	Not reported
Rdt intr mon dwall:	Not reported
Rdt intr mon secd:	Not reported
Rdt vapor monitor:	Not reported
Rdt other:	Not reported
Rdp line tightness:	Not reported
Rdp grndwtr monitor:	Not reported
Rdp intr mon dwall:	Not reported
Rdp intr mon secd:	Not reported
Rdp vapor monitor:	Not reported
Rdp other:	Not reported
Overfill prevent install date:	Not reported
Alt spill overfill equip flag:	Not reported
Alt spill overfill equip desc:	Not reported
Tank ext corr protect date:	Not reported
Cpt fibrgls plstc:	Not reported
Cpt stl fbr plastic:	Not reported
Cpt expert no leak:	Not reported
Cpt dielectric coat:	Not reported
Cpt impressed curr:	Not reported
Cpt cathodic protect:	Not reported
Cpt interior lining:	Not reported
Cpt lined cathod prot:	Not reported
Cpt other:	Not reported
Pipe ext corr protect date:	Not reported
Cpp fibrgls plastic:	Not reported
Cpp part stl fbrgls:	Not reported
Cpp expert no leak:	Not reported
Cpp dielectric coat:	Not reported
Cpp impressed curr:	Not reported
Cpp cathodic protect:	Not reported
Cpp other:	Not reported
Install certification date:	07/01/1990
Install alt certificate num:	Not reported

ECHOLSTAR (Continued) **U004186387**

Install cert worker name:	Not reported
Install cert worker emp name:	Not reported
Install cert by mfr flag:	Not reported
Install insp by reg eng flag:	Not reported
Install insp by dept flag:	Not reported
Install mfr chklst comp flag:	Not reported
Install cert alt method flag:	Not reported
Install cert alt method desc:	Not reported
Closure certification date:	04/24/2012
Closure alt cert num:	C-0757
Closure cert worker name:	Keith Holland
Closure cert worker emp name:	Petroleum Automation Consultants
Active:	Not reported
Bankrupt:	Not reported
Closed:	Not reported
Deferred:	Not reported
Filled:	Not reported
Hold:	Not reported
Inactive:	Not reported
Removed:	04/02/2012
Sold:	Not reported
Temp out of service:	01/01/1980

UST Tank Num:	69943
Tank Status:	**Removed**
Install Date:	01/01/1970
Total Capacity:	2000
Number Of Compartments:	1
Gasoline:	Yes
Diesel:	Not reported
Gasohol:	Not reported
Kerosene:	Not reported
Heating Oil:	Not reported
New Used Oil:	Not reported
MS Aviation Fuel:	Not reported
MS Additive:	Not reported
MS Antifreeze:	Not reported
MS Naptha:	Not reported
MS Varsol:	Not reported
Unknown:	Not reported
Other Sub:	Not reported
Steel Tank Covered With Asphalt:	Not reported
Cathodically Protected:	Not reported
Epoxy Coated Tank:	Not reported
A Composite Of Different Materials:	Not reported
Fiberglass Or Plastic:	Not reported
Interior Line With Some Material:	Not reported
Double Wall As Opposed To Single Wall:	Not reported
Outside Lined w/ Polyethylen Jacket:	Not reported
Made Of Concrete:	Not reported
Liner Covering Excavation Hole:	Not reported
Other Material:	Not reported
Pipe Method Description:	Not reported
Subject item desc:	69943-gas, Removed
Service change date:	Not reported
Last service date:	01/01/1970

ECHOLSTAR (Continued) **U004186387**

Current status start date:	04/02/2012
Current status end date:	Not reported
Emer gen fuel only flag:	Not reported
Tank inert material desc:	Not reported
Mct fibrgls plastic:	Not reported
Mcp bare steel:	Not reported
Mcp galvanized steel:	Not reported
Mcp part stl fbrgls lines:	Not reported
Mcp copper:	Not reported
Mcp double walled:	Not reported
Mcp secondary contain:	Not reported
Mcp unknown:	Not reported
Mcp other:	Not reported
Rdt manual gauging:	Not reported
Rdt tank tightness:	Not reported
Rdt invent control:	Not reported
Rdt auto guage:	Not reported
Rdt grndwtr monitor:	Not reported
Rdt intr mon dwall:	Not reported
Rdt intr mon secd:	Not reported
Rdt vapor monitor:	Not reported
Rdt other:	Not reported
Rdp line tightness:	Not reported
Rdp grndwtr monitor:	Not reported
Rdp intr mon dwall:	Not reported
Rdp intr mon secd:	Not reported
Rdp vapor monitor:	Not reported
Rdp other:	Not reported
Overfill prevent install date:	Not reported
Alt spill overfill equip flag:	Not reported
Alt spill overfill equip desc:	Not reported
Tank ext corr protect date:	Not reported
Cpt fibrgls plstc:	Not reported
Cpt stl fbr plastic:	Not reported
Cpt expert no leak:	Not reported
Cpt dielectric coat:	Not reported
Cpt impressed curr:	Not reported
Cpt cathodic protect:	Not reported
Cpt interior lining:	Not reported
Cpt lined cathod prot:	Not reported
Cpt other:	Not reported
Pipe ext corr protect date:	Not reported
Cpp fibrgls plastic:	Not reported
Cpp part stl fbrgls:	Not reported
Cpp expert no leak:	Not reported
Cpp dielectric coat:	Not reported
Cpp impressed curr:	Not reported
Cpp cathodic protect:	Not reported
Cpp other:	Not reported
Install certification date:	07/01/1990
Install alt certificate num:	Not reported
Install cert worker name:	Not reported
Install cert worker emp name:	Not reported
Install cert by mfr flag:	Not reported
Install insp by reg eng flag:	Not reported
Install insp by dept flag:	Not reported
Install mfr chklst comp flag:	Not reported

ECHOLSTAR (Continued) **U004186387**

Install cert alt method flag:	Not reported
Install cert alt method desc:	Not reported
Closure certification date:	04/24/2012
Closure alt cert num:	C-0757
Closure cert worker name:	Keith Holland
Closure cert worker emp name:	Petroleum Automation Consultants
Active:	Not reported
Bankrupt:	Not reported
Closed:	Not reported
Deferred:	Not reported
Filled:	Not reported
Hold:	Not reported
Inactive:	Not reported
Removed:	04/02/2012
Sold:	Not reported
Temp out of service:	01/01/1980

F27 **IMAGING CENTER** **RCRA-VSQG** **1004709387**
ESE **312 GRAMMONT ST STE 103** **FINDS** **LAD982283095**
1/8-1/4 **MONROE, LA 71201** **ECHO**
0.239 mi.
1260 ft. **Site 1 of 2 in cluster F**

Relative:
Higher

Actual:
71 ft.

RCRA-VSQG:

Date form received by agency:	1987-09-10 00:00:00.0
Facility name:	IMAGING CENTER
Facility address:	312 GRAMMONT ST STE 103 MONROE, LA 71201
EPA ID:	LAD982283095
Mailing address:	GRAMMONT ST STE 103 MONROE, LA 71201
Contact:	RANDY LAY
Contact address:	312 GRAMMONT ST STE 103 MONROE, LA 71201
Contact country:	US
Contact telephone:	318-327-4878
Contact email:	Not reported
EPA Region:	06
Classification:	Conditionally Exempt Small Quantity Generator
Description:	Handler: generates 100 kg or less of hazardous waste per calendar month, and accumulates 1000 kg or less of hazardous waste at any time; or generates 1 kg or less of acutely hazardous waste per calendar month, and accumulates at any time: 1 kg or less of acutely hazardous waste; or 100 kg or less of any residue or contaminated soil, waste or other debris resulting from the cleanup of a spill, into or on any land or water, of acutely hazardous waste; or generates 100 kg or less of any residue or contaminated soil, waste or other debris resulting from the cleanup of a spill, into or on any land or water, of acutely hazardous waste during any calendar month, and accumulates at any time: 1 kg or less of acutely hazardous waste; or 100 kg or less of any residue or contaminated soil, waste or other debris resulting from the cleanup of a spill, into or on any land or water, of acutely hazardous waste

Owner/Operator Summary:

Owner/operator name:	ST FRANCIS MEDICAL CENTER
Owner/operator address:	309 JACKSON ST

IMAGING CENTER (Continued) **1004709387**

MONROE, LA 71210
Owner/operator country: Not reported
Owner/operator telephone: 318-327-4000
Owner/operator email: Not reported
Owner/operator fax: Not reported
Owner/operator extension: Not reported
Legal status: Private
Owner/Operator Type: Owner
Owner/Op start date: Not reported
Owner/Op end date: Not reported

Handler Activities Summary:
U.S. importer of hazardous waste: No
Mixed waste (haz. and radioactive): No
Recycler of hazardous waste: No
Transporter of hazardous waste: No
Treater, storer or disposer of HW: No
Underground injection activity: No
On-site burner exemption: No
Furnace exemption: No
Used oil fuel burner: No
Used oil processor: No
User oil refiner: No
Used oil fuel marketer to burner: No
Used oil Specification marketer: No
Used oil transfer facility: No
Used oil transporter: No

Hazardous Waste Summary:

. Waste code: D011
. Waste name: SILVER

Violation Status: No violations found

FINDS:
Registry ID: 110003306299
Facility URL: http://ofmpub.epa.gov/enviro/fii_query_detail.disp_program_facility?p_registry_id=110003306299

Environmental Interest/Information System:
RCRAInfo is a national information system that supports the Resource Conservation and Recovery Act (RCRA) program through the tracking of events and activities related to facilities that generate, transport, and treat, store, or dispose of hazardous waste. RCRAInfo allows RCRA program staff to track the notification, permit, compliance, and corrective action activities required under RCRA.

Click this hyperlink while viewing on your computer to access additional FINDS: detail in the EDR Site Report.

ECHO:
Envid: 1004709387
Registry ID: 110003306299
DFR URL: http://echo.epa.gov/detailed-facility-report?fid=110003306299
Name: IMAGING CENTER
Address: 312 GRAMMONT ST STE 103
City,State,Zip: MONROE, LA 71201

F28
ESE
1/8-1/4
0.239 mi.
1260 ft.

ORTHOPAEDIC CLINIC
312 GRAMMONT STE 200
MONROE, LA 71201

Site 2 of 2 in cluster F

RCRA-VSQG
FINDS
ECHO

1004709471
LAD982290819

Relative:
Higher

Actual:
71 ft.

RCRA-VSQG:

Date form received by agency:	1987-10-09 00:00:00.0
Facility name:	ORTHOPAEDIC CLINIC
Facility address:	312 GRAMMONT STE 200 MONROE, LA 71201
EPA ID:	LAD982290819
Mailing address:	GRAMMONT STE 200 MONROE, LA 71201
Contact:	VICTORY THOMAS
Contact address:	313 GRAMMONT STE 200 MONROE, LA 71201
Contact country:	US
Contact telephone:	318-323-8451
Contact email:	Not reported
EPA Region:	06
Classification:	Conditionally Exempt Small Quantity Generator
Description:	Handler: generates 100 kg or less of hazardous waste per calendar month, and accumulates 1000 kg or less of hazardous waste at any time; or generates 1 kg or less of acutely hazardous waste per calendar month, and accumulates at any time: 1 kg or less of acutely hazardous waste; or 100 kg or less of any residue or contaminated soil, waste or other debris resulting from the cleanup of a spill, into or on any land or water, of acutely hazardous waste; or generates 100 kg or less of any residue or contaminated soil, waste or other debris resulting from the cleanup of a spill, into or on any land or water, of acutely hazardous waste during any calendar month, and accumulates at any time: 1 kg or less of acutely hazardous waste; or 100 kg or less of any residue or contaminated soil, waste or other debris resulting from the cleanup of a spill, into or on any land or water, of acutely hazardous waste

Owner/Operator Summary:

Owner/operator name:	ORTHOPAEDIC CLINIC MONROE
Owner/operator address:	UNKNOWN UNKNOWN, LA 00000
Owner/operator country:	Not reported
Owner/operator telephone:	000-000-0000
Owner/operator email:	Not reported
Owner/operator fax:	Not reported
Owner/operator extension:	Not reported
Legal status:	Private
Owner/Operator Type:	Owner
Owner/Op start date:	Not reported
Owner/Op end date:	Not reported

Handler Activities Summary:

U.S. importer of hazardous waste:	No
Mixed waste (haz. and radioactive):	No
Recycler of hazardous waste:	No
Transporter of hazardous waste:	No
Treater, storer or disposer of HW:	No
Underground injection activity:	No

ORTHOPAEDIC CLINIC (Continued) **1004709471**

On-site burner exemption:	No
Furnace exemption:	No
Used oil fuel burner:	No
Used oil processor:	No
User oil refiner:	No
Used oil fuel marketer to burner:	No
Used oil Specification marketer:	No
Used oil transfer facility:	No
Used oil transporter:	No

Hazardous Waste Summary:

. Waste code: D011
. Waste name: SILVER

Violation Status: No violations found

FINDS:
Registry ID: 110009579973
Facility URL: http://ofmpub.epa.gov/enviro/fii_query_detail.disp_program_facility?p_registry_id=110009579973

Environmental Interest/Information System:
RCRAInfo is a national information system that supports the Resource Conservation and Recovery Act (RCRA) program through the tracking of events and activities related to facilities that generate, transport, and treat, store, or dispose of hazardous waste. RCRAInfo allows RCRA program staff to track the notification, permit, compliance, and corrective action activities required under RCRA.

Click this hyperlink while viewing on your computer to access additional FINDS: detail in the EDR Site Report.

ECHO:

Envid:	1004709471
Registry ID:	110009579973
DFR URL:	http://echo.epa.gov/detailed-facility-report?fid=110009579973
Name:	ORTHOPAEDIC CLINIC
Address:	312 GRAMMONT STE 200
City,State,Zip:	MONROE, LA 71201

E29 **SOUTHERN PIPE CO** **UST** **U001622806**
NNE **400 N FOURTH ST** **N/A**
1/8-1/4 **MONROE, LA 71201**
0.249 mi.
1316 ft. **Site 2 of 2 in cluster E**

Relative: **Higher**
Actual: **72 ft.**

UST:

Name:	SOUTHERN PIPE CO
Address:	400 N FOURTH ST
Address 2:	Not reported
City:	MONROE
Master Agency Id:	77227
Subject Item ID:	1
UST Tank Num:	41278
Tank Status:	**Removed**
Install Date:	01/01/1980
Total Capacity:	1000

SOUTHERN PIPE CO (Continued) **U001622806**

Number Of Compartments:	1
Gasoline:	Yes
Diesel:	Not reported
Gasohol:	Not reported
Kerosene:	Not reported
Heating Oil:	Not reported
New Used Oil:	Not reported
MS Aviation Fuel:	Not reported
MS Additive:	Not reported
MS Antifreeze:	Not reported
MS Naptha:	Not reported
MS Varsol:	Not reported
Unknown:	Not reported
Other Sub:	Not reported
Steel Tank Covered With Asphalt:	Yes
Cathodically Protected:	Not reported
Epoxy Coated Tank:	Not reported
A Composite Of Different Materials:	Not reported
Fiberglass Or Plastic:	Not reported
Interior Line With Some Material:	Not reported
Double Wall As Opposed To Single Wall:	Not reported
Outside Lined w/ Polyethylen Jacket:	Not reported
Made Of Concrete:	Not reported
Liner Covering Excavation Hole:	Not reported
Other Material:	Not reported
Pipe Method Description:	Suction: With Release Detection
Subject item desc:	Underground Storage Tank
Service change date:	Not reported
Last service date:	Not reported
Current status start date:	09/01/1993
Current status end date:	Not reported
Emer gen fuel only flag:	Not reported
Tank inert material desc:	Not reported
Mct fibrgls plastic:	Not reported
Mcp bare steel:	Not reported
Mcp galvanized steel:	Y
Mcp part stl fbrgls lines:	Not reported
Mcp copper:	Not reported
Mcp double walled:	Not reported
Mcp secondary contain:	Not reported
Mcp unknown:	Not reported
Mcp other:	Not reported
Rdt manual gauging:	Not reported
Rdt tank tightness:	Not reported
Rdt invent control:	Not reported
Rdt auto guage:	Not reported
Rdt grndwtr monitor:	Not reported
Rdt intr mon dwall:	Not reported
Rdt intr mon secd:	Not reported
Rdt vapor monitor:	Not reported
Rdt other:	Not reported
Rdp line tightness:	Not reported
Rdp grndwtr monitor:	Not reported
Rdp intr mon dwall:	Not reported
Rdp intr mon secd:	Not reported
Rdp vapor monitor:	Not reported
Rdp other:	Not reported

SOUTHERN PIPE CO (Continued) **U001622806**

Overfill prevent install date:	Not reported
Alt spill overfill equip flag:	Not reported
Alt spill overfill equip desc:	Not reported
Tank ext corr protect date:	Not reported
Cpt fibrgls plstc:	Not reported
Cpt stl fbr plastic:	Not reported
Cpt expert no leak:	Not reported
Cpt dielectric coat:	Not reported
Cpt impressed curr:	Not reported
Cpt cathodic protect:	Not reported
Cpt interior lining:	Not reported
Cpt lined cathod prot:	Not reported
Cpt other:	Not reported
Pipe ext corr protect date:	Not reported
Cpp fibrgls plastic:	Not reported
Cpp part stl fbrgls:	Not reported
Cpp expert no leak:	Not reported
Cpp dielectric coat:	Not reported
Cpp impressed curr:	Not reported
Cpp cathodic protect:	Not reported
Cpp other:	Not reported
Install certification date:	Not reported
Install alt certificate num:	Not reported
Install cert worker name:	Not reported
Install cert worker emp name:	Not reported
Install cert by mfr flag:	Not reported
Install insp by reg eng flag:	Not reported
Install insp by dept flag:	Not reported
Install mfr chklst comp flag:	Not reported
Install cert alt method flag:	Not reported
Install cert alt method desc:	Not reported
Closure certification date:	Not reported
Closure alt cert num:	Not reported
Closure cert worker name:	Not reported
Closure cert worker emp name:	Not reported
Active:	Not reported
Bankrupt:	Not reported
Closed:	Not reported
Deferred:	Not reported
Filled:	Not reported
Hold:	Not reported
Inactive:	Not reported
Removed:	09/01/1993
Sold:	Not reported
Temp out of service:	Not reported

30
NNE
1/4-1/2
0.308 mi.
1624 ft.

MONROE CITY OF - MAYOR'S OFFICE (OUTREACH)
400 LEA JOYNER MEM EXPWY
MONROE, LA 71210

SWF/LF **S108331274**
ASBESTOS **N/A**

Relative:
Higher

Actual:
72 ft.

LF:

Name:	MONROE CITY OF - MAYOR'S OFFICE (OUTREACH)
Address:	400 LEA JOYNER MEM EXPWY
City,State,Zip:	MONROE, LA 71210
Facility Id:	139169
Telephone:	3183292252

MONROE CITY OF - MAYOR'S OFFICE (OUTREACH) (Continued) **S108331274**

Issue Date: 07/18/2011
Title Desc: Not reported
Permit Type Desc: Not reported
Program: Solid Waste
Activity NUmber: PER20110001
EDR Link ID: 139169

ASBESTOS:

Name:	MONROE CITY OF - MAYOR'S OFFICE (OUTREACH)
Address:	400 LEA JOYNER MEM EXPWY
City,State,Zip:	MONROE, LA
Asbestos Disposal Facility Id:	Not reported
Site Location:	1309 Thomas Ave
Issue Date:	09/15/2016
Expire Date:	12/14/2016
Qty Rec By Disposal Facility (CY):	15.00
AI#:	139169
Contractor AI Id:	Not reported
Alternate AI Id:	Not reported
Amount:	240
Unit:	Not reported
Scheduled Start:	09/27/2016
Scheduled End:	09/27/2016
Asbestos Contractors:	PAC Environmental Specialists LLC
Transporter Name:	PAC Environmental Specialists LLC
SW Disposal Facility Name:	WCI - White Oaks Landfill Inc
SW Disposal Facility AI Id:	Not reported
SW Disposal Facility Address:	Not reported
SW Disposal Facility City:	Not reported
SW Disposal Facility State:	Not reported
SW Disposal Facility Zip:	Not reported
Parish:	Not reported
Deq Copy Received:	Not reported
Days Elapsed Since Issuance:	Not reported
Days To Expiration:	Not reported
Type Of Notification:	Not reported
Type Of Operation:	Not reported
Ordered By:	Not reported
Ordered Date:	Not reported
# Of Floors:	Not reported
Age In Years:	Not reported
Present Use:	Not reported
Prior Use:	Not reported
Mailing Address Line 1:	Not reported
Mailing Address City/State/Zip:	Not reported
Transporter AI Id:	Not reported
Transporter Id:	Not reported
Transporter Address:	Not reported
Transporter Physical Address Line 2:	Not reported
Transporter City/Statae/Zip:	Not reported
Total ADVFs Issued:	Not reported
Total Emergency ADVFs Issued:	Not reported
Total Emergency ADVF Revenue Generated:	Not reported
ADVF #:	37845
Total Non-Emergency ADVFs Issued:	Not reported
Total Non-Emergency ADVF Revenue Generated:	Not reported
Total ADVF Revenue Generated:	Not reported

MONROE CITY OF - MAYOR'S OFFICE (OUTREACH) (Continued) **S108331274**

Comments:	Not reported
Name:	MONROE CITY OF - MAYOR'S OFFICE (OUTREACH)
Address:	400 LEA JOYNER MEM EXPWY
City,State,Zip:	MONROE, LA
Asbestos Disposal Facility Id:	Not reported
Site Location:	808 S Sixth St
Issue Date:	09/15/2016
Expire Date:	12/14/2016
Qty Rec By Disposal Facility (CY):	15.00
AI#:	139169
Contractor AI Id:	Not reported
Alternate AI Id:	Not reported
Amount:	240
Unit:	Not reported
Scheduled Start:	09/28/2016
Scheduled End:	09/28/2016
Asbestos Contractors:	PAC Environmental Specialists LLC
Transporter Name:	PAC Environmental Specialists LLC
SW Disposal Facility Name:	WCI - White Oaks Landfill Inc
SW Disposal Facility AI Id:	Not reported
SW Disposal Facility Address:	Not reported
SW Disposal Facility City:	Not reported
SW Disposal Facility State:	Not reported
SW Disposal Facility Zip:	Not reported
Parish:	Not reported
Deq Copy Received:	Not reported
Days Elapsed Since Issuance:	Not reported
Days To Expiration:	Not reported
Type Of Notification:	Not reported
Type Of Operation:	Not reported
Ordered By:	Not reported
Ordered Date:	Not reported
# Of Floors:	Not reported
Age In Years:	Not reported
Present Use:	Not reported
Prior Use:	Not reported
Mailing Address Line 1:	Not reported
Mailing Address City/State/Zip:	Not reported
Transporter AI Id:	Not reported
Transporter Id:	Not reported
Transporter Address:	Not reported
Transporter Physical Address Line 2:	Not reported
Transporter City/Statae/Zip:	Not reported
Total ADVFs Issued:	Not reported
Total Emergency ADVFs Issued:	Not reported
Total Emergency ADVF Revenue Generated:	Not reported
ADVF #:	37836
Total Non-Emergency ADVFs Issued:	Not reported
Total Non-Emergency ADVF Revenue Generated:	Not reported
Total ADVF Revenue Generated:	Not reported
Comments:	Not reported
Name:	MONROE CITY OF - MAYOR'S OFFICE (OUTREACH)
Address:	400 LEA JOYNER MEM EXPWY
City,State,Zip:	MONROE, LA
Asbestos Disposal Facility Id:	Not reported

MONROE CITY OF - MAYOR'S OFFICE (OUTREACH) (Continued) **S108331274**

Site Location:	912 S Third St
Issue Date:	09/15/2016
Expire Date:	12/14/2016
Qty Rec By Disposal Facility (CY):	15.00
AI#:	139169
Contractor AI Id:	Not reported
Alternate AI Id:	Not reported
Amount:	160
Unit:	Not reported
Scheduled Start:	09/29/2016
Scheduled End:	09/29/2016
Asbestos Contractors:	PAC Environmental Specialists LLC
Transporter Name:	PAC Environmental Specialists LLC
SW Disposal Facility Name:	WCI - White Oaks Landfill Inc
SW Disposal Facility AI Id:	Not reported
SW Disposal Facility Address:	Not reported
SW Disposal Facility City:	Not reported
SW Disposal Facility State:	Not reported
SW Disposal Facility Zip:	Not reported
Parish:	Not reported
Deq Copy Received:	Not reported
Days Elapsed Since Issuance:	Not reported
Days To Expiration:	Not reported
Type Of Notification:	Not reported
Type Of Operation:	Not reported
Ordered By:	Not reported
Ordered Date:	Not reported
# Of Floors:	Not reported
Age In Years:	Not reported
Present Use:	Not reported
Prior Use:	Not reported
Mailing Address Line 1:	Not reported
Mailing Address City/State/Zip:	Not reported
Transporter AI Id:	Not reported
Transporter Id:	Not reported
Transporter Address:	Not reported
Transporter Physical Address Line 2:	Not reported
Transporter City/Statae/Zip:	Not reported
Total ADVFs Issued:	Not reported
Total Emergency ADVFs Issued:	Not reported
Total Emergency ADVF Revenue Generated:	Not reported
ADVF #:	37851
Total Non-Emergency ADVFs Issued:	Not reported
Total Non-Emergency ADVF Revenue Generated:	Not reported
Total ADVF Revenue Generated:	Not reported
Comments:	Not reported

Name:	MONROE CITY OF - MAYOR'S OFFICE (OUTREACH)
Address:	400 LEA JOYNER MEM EXPWY
City,State,Zip:	MONROE, LA
Asbestos Disposal Facility Id:	Not reported
Site Location:	912 S Third St
Issue Date:	09/15/2016
Expire Date:	12/14/2016
Qty Rec By Disposal Facility (CY):	15.00
AI#:	139169
Contractor AI Id:	Not reported

MONROE CITY OF - MAYOR'S OFFICE (OUTREACH) (Continued) **S108331274**

Alternate AI Id:	Not reported
Amount:	160
Unit:	Not reported
Scheduled Start:	09/29/2016
Scheduled End:	09/29/2016
Asbestos Contractors:	PAC Environmental Specialists LLC
Transporter Name:	PAC Environmental Specialists LLC
SW Disposal Facility Name:	WCI - White Oaks Landfill Inc
SW Disposal Facility AI Id:	Not reported
SW Disposal Facility Address:	Not reported
SW Disposal Facility City:	Not reported
SW Disposal Facility State:	Not reported
SW Disposal Facility Zip:	Not reported
Parish:	Not reported
Deq Copy Received:	Not reported
Days Elapsed Since Issuance:	Not reported
Days To Expiration:	Not reported
Type Of Notification:	Not reported
Type Of Operation:	Not reported
Ordered By:	Not reported
Ordered Date:	Not reported
# Of Floors:	Not reported
Age In Years:	Not reported
Present Use:	Not reported
Prior Use:	Not reported
Mailing Address Line 1:	Not reported
Mailing Address City/State/Zip:	Not reported
Transporter AI Id:	Not reported
Transporter Id:	Not reported
Transporter Address:	Not reported
Transporter Physical Address Line 2:	Not reported
Transporter City/Statae/Zip:	Not reported
Total ADVFs Issued:	Not reported
Total Emergency ADVFs Issued:	Not reported
Total Emergency ADVF Revenue Generated:	Not reported
ADVF #:	37850
Total Non-Emergency ADVFs Issued:	Not reported
Total Non-Emergency ADVF Revenue Generated:	Not reported
Total ADVF Revenue Generated:	Not reported
Comments:	Not reported

Name:	MONROE CITY OF - MAYOR'S OFFICE (OUTREACH)
Address:	400 LEA JOYNER MEM EXPWY
City,State,Zip:	MONROE, LA
Asbestos Disposal Facility Id:	Not reported
Site Location:	912 S Third St
Issue Date:	09/15/2016
Expire Date:	12/14/2016
Qty Rec By Disposal Facility (CY):	15.00
AI#:	139169
Contractor AI Id:	Not reported
Alternate AI Id:	Not reported
Amount:	160
Unit:	Not reported
Scheduled Start:	09/29/2016
Scheduled End:	09/29/2016
Asbestos Contractors:	PAC Environmental Specialists LLC

MONROE CITY OF - MAYOR'S OFFICE (OUTREACH) (Continued) **S108331274**

Transporter Name:	PAC Environmental Specialists LLC
SW Disposal Facility Name:	WCI - White Oaks Landfill Inc
SW Disposal Facility AI Id:	Not reported
SW Disposal Facility Address:	Not reported
SW Disposal Facility City:	Not reported
SW Disposal Facility State:	Not reported
SW Disposal Facility Zip:	Not reported
Parish:	Not reported
Deq Copy Received:	Not reported
Days Elapsed Since Issuance:	Not reported
Days To Expiration:	Not reported
Type Of Notification:	Not reported
Type Of Operation:	Not reported
Ordered By:	Not reported
Ordered Date:	Not reported
# Of Floors:	Not reported
Age In Years:	Not reported
Present Use:	Not reported
Prior Use:	Not reported
Mailing Address Line 1:	Not reported
Mailing Address City/State/Zip:	Not reported
Transporter AI Id:	Not reported
Transporter Id:	Not reported
Transporter Address:	Not reported
Transporter Physical Address Line 2:	Not reported
Transporter City/Statae/Zip:	Not reported
Total ADVFs Issued:	Not reported
Total Emergency ADVFs Issued:	Not reported
Total Emergency ADVF Revenue Generated:	Not reported
ADVF #:	37849
Total Non-Emergency ADVFs Issued:	Not reported
Total Non-Emergency ADVF Revenue Generated:	Not reported
Total ADVF Revenue Generated:	Not reported
Comments:	Not reported

Name:	MONROE CITY OF - MAYOR'S OFFICE (OUTREACH)
Address:	400 LEA JOYNER MEM EXPWY
City,State,Zip:	MONROE, LA
Asbestos Disposal Facility Id:	Not reported
Site Location:	912 S Third St
Issue Date:	09/15/2016
Expire Date:	12/14/2016
Qty Rec By Disposal Facility (CY):	15.00
AI#:	139169
Contractor AI Id:	Not reported
Alternate AI Id:	Not reported
Amount:	160
Unit:	Not reported
Scheduled Start:	09/29/2016
Scheduled End:	09/29/2016
Asbestos Contractors:	PAC Environmental Specialists LLC
Transporter Name:	PAC Environmental Specialists LLC
SW Disposal Facility Name:	WCI - White Oaks Landfill Inc
SW Disposal Facility AI Id:	Not reported
SW Disposal Facility Address:	Not reported
SW Disposal Facility City:	Not reported
SW Disposal Facility State:	Not reported

MONROE CITY OF - MAYOR'S OFFICE (OUTREACH) (Continued) **S108331274**

SW Disposal Facility Zip:	Not reported
Parish:	Not reported
Deq Copy Received:	Not reported
Days Elapsed Since Issuance:	Not reported
Days To Expiration:	Not reported
Type Of Notification:	Not reported
Type Of Operation:	Not reported
Ordered By:	Not reported
Ordered Date:	Not reported
# Of Floors:	Not reported
Age In Years:	Not reported
Present Use:	Not reported
Prior Use:	Not reported
Mailing Address Line 1:	Not reported
Mailing Address City/State/Zip:	Not reported
Transporter AI Id:	Not reported
Transporter Id:	Not reported
Transporter Address:	Not reported
Transporter Physical Address Line 2:	Not reported
Transporter City/Statae/Zip:	Not reported
Total ADVFs Issued:	Not reported
Total Emergency ADVFs Issued:	Not reported
Total Emergency ADVF Revenue Generated:	Not reported
ADVF #:	37848
Total Non-Emergency ADVFs Issued:	Not reported
Total Non-Emergency ADVF Revenue Generated:	Not reported
Total ADVF Revenue Generated:	Not reported
Comments:	Not reported

Name:	MONROE CITY OF - MAYOR'S OFFICE (OUTREACH)
Address:	400 LEA JOYNER MEM EXPWY
City,State,Zip:	MONROE, LA
Asbestos Disposal Facility Id:	Not reported
Site Location:	1309 Thomas Ave
Issue Date:	09/15/2016
Expire Date:	12/14/2016
Qty Rec By Disposal Facility (CY):	15.00
AI#:	139169
Contractor AI Id:	Not reported
Alternate AI Id:	Not reported
Amount:	240
Unit:	Not reported
Scheduled Start:	09/27/2016
Scheduled End:	09/27/2016
Asbestos Contractors:	PAC Environmental Specialists LLC
Transporter Name:	PAC Environmental Specialists LLC
SW Disposal Facility Name:	WCI - White Oaks Landfill Inc
SW Disposal Facility AI Id:	Not reported
SW Disposal Facility Address:	Not reported
SW Disposal Facility City:	Not reported
SW Disposal Facility State:	Not reported
SW Disposal Facility Zip:	Not reported
Parish:	Not reported
Deq Copy Received:	Not reported
Days Elapsed Since Issuance:	Not reported
Days To Expiration:	Not reported
Type Of Notification:	Not reported

MONROE CITY OF - MAYOR'S OFFICE (OUTREACH) (Continued) **S108331274**

Type Of Operation:	Not reported
Ordered By:	Not reported
Ordered Date:	Not reported
# Of Floors:	Not reported
Age In Years:	Not reported
Present Use:	Not reported
Prior Use:	Not reported
Mailing Address Line 1:	Not reported
Mailing Address City/State/Zip:	Not reported
Transporter AI Id:	Not reported
Transporter Id:	Not reported
Transporter Address:	Not reported
Transporter Physical Address Line 2:	Not reported
Transporter City/Statae/Zip:	Not reported
Total ADVFs Issued:	Not reported
Total Emergency ADVFs Issued:	Not reported
Total Emergency ADVF Revenue Generated:	Not reported
ADVF #:	37847
Total Non-Emergency ADVFs Issued:	Not reported
Total Non-Emergency ADVF Revenue Generated:	Not reported
Total ADVF Revenue Generated:	Not reported
Comments:	Not reported

Name:	MONROE CITY OF - MAYOR'S OFFICE (OUTREACH)
Address:	400 LEA JOYNER MEM EXPWY
City,State,Zip:	MONROE, LA
Asbestos Disposal Facility Id:	Not reported
Site Location:	1309 Thomas Ave
Issue Date:	09/15/2016
Expire Date:	12/14/2016
Qty Rec By Disposal Facility (CY):	15.00
AI#:	139169
Contractor AI Id:	Not reported
Alternate AI Id:	Not reported
Amount:	240
Unit:	Not reported
Scheduled Start:	09/27/2016
Scheduled End:	09/27/2016
Asbestos Contractors:	PAC Environmental Specialists LLC
Transporter Name:	PAC Environmental Specialists LLC
SW Disposal Facility Name:	WCI - White Oaks Landfill Inc
SW Disposal Facility AI Id:	Not reported
SW Disposal Facility Address:	Not reported
SW Disposal Facility City:	Not reported
SW Disposal Facility State:	Not reported
SW Disposal Facility Zip:	Not reported
Parish:	Not reported
Deq Copy Received:	Not reported
Days Elapsed Since Issuance:	Not reported
Days To Expiration:	Not reported
Type Of Notification:	Not reported
Type Of Operation:	Not reported
Ordered By:	Not reported
Ordered Date:	Not reported
# Of Floors:	Not reported
Age In Years:	Not reported
Present Use:	Not reported

MONROE CITY OF - MAYOR'S OFFICE (OUTREACH) (Continued) **S108331274**

Prior Use:	Not reported
Mailing Address Line 1:	Not reported
Mailing Address City/State/Zip:	Not reported
Transporter AI Id:	Not reported
Transporter Id:	Not reported
Transporter Address:	Not reported
Transporter Physical Address Line 2:	Not reported
Transporter City/Statae/Zip:	Not reported
Total ADVFs Issued:	Not reported
Total Emergency ADVFs Issued:	Not reported
Total Emergency ADVF Revenue Generated:	Not reported
ADVF #:	37846
Total Non-Emergency ADVFs Issued:	Not reported
Total Non-Emergency ADVF Revenue Generated:	Not reported
Total ADVF Revenue Generated:	Not reported
Comments:	Not reported

Name:	MONROE CITY OF - MAYOR'S OFFICE (OUTREACH)
Address:	400 LEA JOYNER MEM EXPWY
City,State,Zip:	MONROE, LA
Asbestos Disposal Facility Id:	Not reported
Site Location:	808 S Sixth St
Issue Date:	09/15/2016
Expire Date:	12/14/2016
Qty Rec By Disposal Facility (CY):	15.00
AI#:	139169
Contractor AI Id:	Not reported
Alternate AI Id:	Not reported
Amount:	240
Unit:	Not reported
Scheduled Start:	09/28/2016
Scheduled End:	09/28/2016
Asbestos Contractors:	PAC Environmental Specialists LLC
Transporter Name:	PAC Environmental Specialists LLC
SW Disposal Facility Name:	WCI - White Oaks Landfill Inc
SW Disposal Facility AI Id:	Not reported
SW Disposal Facility Address:	Not reported
SW Disposal Facility City:	Not reported
SW Disposal Facility State:	Not reported
SW Disposal Facility Zip:	Not reported
Parish:	Not reported
Deq Copy Received:	Not reported
Days Elapsed Since Issuance:	Not reported
Days To Expiration:	Not reported
Type Of Notification:	Not reported
Type Of Operation:	Not reported
Ordered By:	Not reported
Ordered Date:	Not reported
# Of Floors:	Not reported
Age In Years:	Not reported
Present Use:	Not reported
Prior Use:	Not reported
Mailing Address Line 1:	Not reported
Mailing Address City/State/Zip:	Not reported
Transporter AI Id:	Not reported
Transporter Id:	Not reported
Transporter Address:	Not reported

MONROE CITY OF - MAYOR'S OFFICE (OUTREACH) (Continued) **S108331274**

Transporter Physical Address Line 2:	Not reported
Transporter City/Statae/Zip:	Not reported
Total ADVFs Issued:	Not reported
Total Emergency ADVFs Issued:	Not reported
Total Emergency ADVF Revenue Generated:	Not reported
ADVF #:	37840
Total Non-Emergency ADVFs Issued:	Not reported
Total Non-Emergency ADVF Revenue Generated:	Not reported
Total ADVF Revenue Generated:	Not reported
Comments:	Not reported

Name:	MONROE CITY OF - MAYOR'S OFFICE (OUTREACH)
Address:	400 LEA JOYNER MEM EXPWY
City,State,Zip:	MONROE, LA
Asbestos Disposal Facility Id:	Not reported
Site Location:	808 S Sixth St
Issue Date:	09/15/2016
Expire Date:	12/14/2016
Qty Rec By Disposal Facility (CY):	15.00
AI#:	139169
Contractor AI Id:	Not reported
Alternate AI Id:	Not reported
Amount:	240
Unit:	Not reported
Scheduled Start:	09/28/2016
Scheduled End:	09/28/2016
Asbestos Contractors:	PAC Environmental Specialists LLC
Transporter Name:	PAC Environmental Specialists LLC
SW Disposal Facility Name:	WCI - White Oaks Landfill Inc
SW Disposal Facility AI Id:	Not reported
SW Disposal Facility Address:	Not reported
SW Disposal Facility City:	Not reported
SW Disposal Facility State:	Not reported
SW Disposal Facility Zip:	Not reported
Parish:	Not reported
Deq Copy Received:	Not reported
Days Elapsed Since Issuance:	Not reported
Days To Expiration:	Not reported
Type Of Notification:	Not reported
Type Of Operation:	Not reported
Ordered By:	Not reported
Ordered Date:	Not reported
# Of Floors:	Not reported
Age In Years:	Not reported
Present Use:	Not reported
Prior Use:	Not reported
Mailing Address Line 1:	Not reported
Mailing Address City/State/Zip:	Not reported
Transporter AI Id:	Not reported
Transporter Id:	Not reported
Transporter Address:	Not reported
Transporter Physical Address Line 2:	Not reported
Transporter City/Statae/Zip:	Not reported
Total ADVFs Issued:	Not reported
Total Emergency ADVFs Issued:	Not reported
Total Emergency ADVF Revenue Generated:	Not reported
ADVF #:	37839

MONROE CITY OF - MAYOR'S OFFICE (OUTREACH) (Continued) **S108331274**

Total Non-Emergency ADVFs Issued: Not reported
Total Non-Emergency ADVF Revenue Generated: Not reported
Total ADVF Revenue Generated: Not reported
Comments: Not reported

Click this hyperlink while viewing on your computer to access
39 additional LA ASBESTOS: record(s) in the EDR Site Report.

31
NNW
1/4-1/2
0.338 mi.
1786 ft.

Relative:
Higher

Actual:
69 ft.

NOW SAVE #21
21 LOUISVILLE AVE
MONROE, LA 71201

LUST **U001896070**
HIST LUST **N/A**
UST
AUL
SPILLS
REM

LUST:
Name: NOW SAVE #21
Address: 21 LOUISVILLE AVE
Facility ID: 71457
Comments: UST

Name: NOW SAVE #21
Address: 21 LOUISVILLE AVE
Facility ID: 71457
Comments: UST

HIST LUST:
Facility ID: 37-008536
Facility Parish: OUACHITA
Substance Name: GASOLINE
Substance Name 2: Not reported
Quantity: UNKNOWN
Quantity 2: Not reported
Date Confirmed: 02/19/1999
Date Confirmed 2: Not reported
Incident Number: 99-8-0019
Incident Date: 02/08/1999
Type of Incident: UST LEAK
Type of Incident No2: Not reported
Reported By: CHRIS BONIAL/PETROLEUM AUTOMATED
Reported By 2: Not reported
Owner ID: 00266500
Owner Name: SIMMON'S EXXON
Owner Address: 21 LOUISVILLE AVE
Owner City,St,Zip: MONROE, LA 71207
Assessment Pending Info: No
Assessment Request Date: 09/03/1999
Assessment Plan Due Date: 11/23/1999
Assessment Plan Received Date: Not reported
Assessment Approved Date: Not reported
Assessment Contractor: PETROLEUM AUTOMATION CONSULTANTS INC.
Assess Date Add Info Due: Not reported
Assess Date Add Info Recd: Not reported
Assess Date Add Info Due2: Not reported
Assess Date Add Info Recd: Not reported
Assess Date Add Info Due3: Not reported
Corrective Plan Due Date: Not reported

NOW SAVE #21 (Continued) **U001896070**

Corrective Plan Received Date:	Not reported
Corrective Plan Approved Date:	Not reported
Corr Act Date Add Info Due:	Not reported
Corr Act Date Add Info Recd:	Not reported
Corr Act Date Add Info Due2:	Not reported
Corr Act Date Add Info Recd2:	Not reported
Corr Act Date Add Info Due3:	Not reported
Remediation Method:	Not reported
Remediation Date:	Not reported
Remediation Terminated Date:	Not reported

LA HIST LUST INCIDENT:
Comments: ELEVATED PETROLEUM CONSTITUENTS MEASURED IN SITE SOILS DURINGUST CLOSURE ACTIVITIES. DEQ LETTER 10/28/99 APPROVED 5/99 REMEDIALINVESTIGATION PROPOSAL.

LA HIST LUST ASSESMENT:
Comments: Not reported

LA HIST LUST CORRECTIVE ACTION:
Comments: Not reported

UST:

Name:	NOW SAVE #21
Address:	21 LOUISVILLE AVE
Address 2:	(PORTION OF)
City:	MONROE
Master Agency Id:	71457
Subject Item ID:	1
UST Tank Num:	23018
Tank Status:	**Removed**
Install Date:	05/07/1976
Total Capacity:	3000
Number Of Compartments:	1
Gasoline:	Yes
Diesel:	Not reported
Gasohol:	Not reported
Kerosene:	Not reported
Heating Oil:	Not reported
New Used Oil:	Not reported
MS Aviation Fuel:	Not reported
MS Additive:	Not reported
MS Antifreeze:	Not reported
MS Naptha:	Not reported
MS Varsol:	Not reported
Unknown:	Not reported
Other Sub:	Not reported
Steel Tank Covered With Asphalt:	Not reported
Cathodically Protected:	Not reported
Epoxy Coated Tank:	Not reported
A Composite Of Different Materials:	Not reported
Fiberglass Or Plastic:	Not reported
Interior Line With Some Material:	Not reported
Double Wall As Opposed To Single Wall:	Not reported
Outside Lined w/ Polyethylen Jacket:	Not reported
Made Of Concrete:	Not reported
Liner Covering Excavation Hole:	Not reported
Other Material:	Not reported

NOW SAVE #21 (Continued) **U001896070**

Pipe Method Description:	Not reported
Subject item desc:	23018-gasoline; removed
Service change date:	Not reported
Last service date:	Not reported
Current status start date:	02/01/1999
Current status end date:	Not reported
Emer gen fuel only flag:	Not reported
Tank inert material desc:	Not reported
Mct fibrgls plastic:	Not reported
Mcp bare steel:	Not reported
Mcp galvanized steel:	Y
Mcp part stl fbrgls lines:	Not reported
Mcp copper:	Not reported
Mcp double walled:	Not reported
Mcp secondary contain:	Not reported
Mcp unknown:	Not reported
Mcp other:	Not reported
Rdt manual gauging:	Y
Rdt tank tightness:	Y
Rdt invent control:	Y
Rdt auto guage:	Not reported
Rdt grndwtr monitor:	Not reported
Rdt intr mon dwall:	Not reported
Rdt intr mon secd:	Not reported
Rdt vapor monitor:	Not reported
Rdt other:	Not reported
Rdp line tightness:	Y
Rdp grndwtr monitor:	Not reported
Rdp intr mon dwall:	Not reported
Rdp intr mon secd:	Not reported
Rdp vapor monitor:	Not reported
Rdp other:	Not reported
Overfill prevent install date:	Not reported
Alt spill overfill equip flag:	Not reported
Alt spill overfill equip desc:	Not reported
Tank ext corr protect date:	Not reported
Cpt fibrgls plstc:	Not reported
Cpt stl fbr plastic:	Not reported
Cpt expert no leak:	Not reported
Cpt dielectric coat:	Not reported
Cpt impressed curr:	Not reported
Cpt cathodic protect:	Not reported
Cpt interior lining:	Not reported
Cpt lined cathod prot:	Not reported
Cpt other:	Not reported
Pipe ext corr protect date:	Not reported
Cpp fibrgls plastic:	Not reported
Cpp part stl fbrgls:	Not reported
Cpp expert no leak:	Not reported
Cpp dielectric coat:	Not reported
Cpp impressed curr:	Not reported
Cpp cathodic protect:	Not reported
Cpp other:	Not reported
Install certification date:	Not reported
Install alt certificate num:	Not reported
Install cert worker name:	Not reported
Install cert worker emp name:	Not reported

NOW SAVE #21 (Continued) **U001896070**

Install cert by mfr flag:	Not reported
Install insp by reg eng flag:	Not reported
Install insp by dept flag:	Not reported
Install mfr chklst comp flag:	Not reported
Install cert alt method flag:	Not reported
Install cert alt method desc:	Not reported
Closure certification date:	Not reported
Closure alt cert num:	Not reported
Closure cert worker name:	Not reported
Closure cert worker emp name:	Not reported
Active:	Not reported
Bankrupt:	Not reported
Closed:	Not reported
Deferred:	Not reported
Filled:	Not reported
Hold:	Not reported
Inactive:	Not reported
Removed:	02/01/1999
Sold:	Not reported
Temp out of service:	Not reported

UST Tank Num:	23019
Tank Status:	**Removed**
Install Date:	05/07/1976
Total Capacity:	3000
Number Of Compartments:	1
Gasoline:	Yes
Diesel:	Not reported
Gasohol:	Not reported
Kerosene:	Not reported
Heating Oil:	Not reported
New Used Oil:	Not reported
MS Aviation Fuel:	Not reported
MS Additive:	Not reported
MS Antifreeze:	Not reported
MS Naptha:	Not reported
MS Varsol:	Not reported
Unknown:	Not reported
Other Sub:	Not reported
Steel Tank Covered With Asphalt:	Not reported
Cathodically Protected:	Not reported
Epoxy Coated Tank:	Not reported
A Composite Of Different Materials:	Not reported
Fiberglass Or Plastic:	Not reported
Interior Line With Some Material:	Not reported
Double Wall As Opposed To Single Wall:	Not reported
Outside Lined w/ Polyethylen Jacket:	Not reported
Made Of Concrete:	Not reported
Liner Covering Excavation Hole:	Not reported
Other Material:	Not reported
Pipe Method Description:	Not reported
Subject item desc:	23019-gasoline; removed
Service change date:	Not reported
Last service date:	Not reported
Current status start date:	02/01/1999
Current status end date:	Not reported

NOW SAVE #21 (Continued) **U001896070**

Emer gen fuel only flag:	Not reported
Tank inert material desc:	Not reported
Mct fibrgls plastic:	Not reported
Mcp bare steel:	Not reported
Mcp galvanized steel:	Y
Mcp part stl fbrgls lines:	Not reported
Mcp copper:	Not reported
Mcp double walled:	Not reported
Mcp secondary contain:	Not reported
Mcp unknown:	Not reported
Mcp other:	Not reported
Rdt manual gauging:	Y
Rdt tank tightness:	Y
Rdt invent control:	Y
Rdt auto guage:	Not reported
Rdt grndwtr monitor:	Not reported
Rdt intr mon dwall:	Not reported
Rdt intr mon secd:	Not reported
Rdt vapor monitor:	Not reported
Rdt other:	Not reported
Rdp line tightness:	Y
Rdp grndwtr monitor:	Not reported
Rdp intr mon dwall:	Not reported
Rdp intr mon secd:	Not reported
Rdp vapor monitor:	Not reported
Rdp other:	Not reported
Overfill prevent install date:	Not reported
Alt spill overfill equip flag:	Not reported
Alt spill overfill equip desc:	Not reported
Tank ext corr protect date:	Not reported
Cpt fibrgls plstc:	Not reported
Cpt stl fbr plastic:	Not reported
Cpt expert no leak:	Not reported
Cpt dielectric coat:	Not reported
Cpt impressed curr:	Not reported
Cpt cathodic protect:	Not reported
Cpt interior lining:	Not reported
Cpt lined cathod prot:	Not reported
Cpt other:	Not reported
Pipe ext corr protect date:	Not reported
Cpp fibrgls plastic:	Not reported
Cpp part stl fbrgls:	Not reported
Cpp expert no leak:	Not reported
Cpp dielectric coat:	Not reported
Cpp impressed curr:	Not reported
Cpp cathodic protect:	Not reported
Cpp other:	Not reported
Install certification date:	Not reported
Install alt certificate num:	Not reported
Install cert worker name:	Not reported
Install cert worker emp name:	Not reported
Install cert by mfr flag:	Not reported
Install insp by reg eng flag:	Not reported
Install insp by dept flag:	Not reported
Install mfr chklst comp flag:	Not reported
Install cert alt method flag:	Not reported
Install cert alt method desc:	Not reported

NOW SAVE #21 (Continued) **U001896070**

Closure certification date:	Not reported
Closure alt cert num:	Not reported
Closure cert worker name:	Not reported
Closure cert worker emp name:	Not reported
Active:	Not reported
Bankrupt:	Not reported
Closed:	Not reported
Deferred:	Not reported
Filled:	Not reported
Hold:	Not reported
Inactive:	Not reported
Removed:	02/01/1999
Sold:	Not reported
Temp out of service:	Not reported

UST Tank Num:	23020
Tank Status:	**Removed**
Install Date:	05/07/1976
Total Capacity:	3000
Number Of Compartments:	1
Gasoline:	Yes
Diesel:	Not reported
Gasohol:	Not reported
Kerosene:	Not reported
Heating Oil:	Not reported
New Used Oil:	Not reported
MS Aviation Fuel:	Not reported
MS Additive:	Not reported
MS Antifreeze:	Not reported
MS Naptha:	Not reported
MS Varsol:	Not reported
Unknown:	Not reported
Other Sub:	Not reported
Steel Tank Covered With Asphalt:	Not reported
Cathodically Protected:	Not reported
Epoxy Coated Tank:	Not reported
A Composite Of Different Materials:	Not reported
Fiberglass Or Plastic:	Not reported
Interior Line With Some Material:	Not reported
Double Wall As Opposed To Single Wall:	Not reported
Outside Lined w/ Polyethylen Jacket:	Not reported
Made Of Concrete:	Not reported
Liner Covering Excavation Hole:	Not reported
Other Material:	Not reported
Pipe Method Description:	Not reported
Subject item desc:	23020-gasoline; removed
Service change date:	Not reported
Last service date:	Not reported
Current status start date:	02/01/1999
Current status end date:	Not reported
Emer gen fuel only flag:	Not reported
Tank inert material desc:	Not reported
Mct fibrgls plastic:	Not reported
Mcp bare steel:	Not reported
Mcp galvanized steel:	Y
Mcp part stl fbrgls lines:	Not reported

NOW SAVE #21 (Continued) **U001896070**

Mcp copper:	Not reported
Mcp double walled:	Not reported
Mcp secondary contain:	Not reported
Mcp unknown:	Not reported
Mcp other:	Not reported
Rdt manual gauging:	Y
Rdt tank tightness:	Y
Rdt invent control:	Y
Rdt auto guage:	Not reported
Rdt grndwtr monitor:	Not reported
Rdt intr mon dwall:	Not reported
Rdt intr mon secd:	Not reported
Rdt vapor monitor:	Not reported
Rdt other:	Not reported
Rdp line tightness:	Y
Rdp grndwtr monitor:	Not reported
Rdp intr mon dwall:	Not reported
Rdp intr mon secd:	Not reported
Rdp vapor monitor:	Not reported
Rdp other:	Not reported
Overfill prevent install date:	Not reported
Alt spill overfill equip flag:	Not reported
Alt spill overfill equip desc:	Not reported
Tank ext corr protect date:	Not reported
Cpt fibrgls plstc:	Not reported
Cpt stl fbr plastic:	Not reported
Cpt expert no leak:	Not reported
Cpt dielectric coat:	Not reported
Cpt impressed curr:	Not reported
Cpt cathodic protect:	Not reported
Cpt interior lining:	Not reported
Cpt lined cathod prot:	Not reported
Cpt other:	Not reported
Pipe ext corr protect date:	Not reported
Cpp fibrgls plastic:	Not reported
Cpp part stl fbrgls:	Not reported
Cpp expert no leak:	Not reported
Cpp dielectric coat:	Not reported
Cpp impressed curr:	Not reported
Cpp cathodic protect:	Not reported
Cpp other:	Not reported
Install certification date:	Not reported
Install alt certificate num:	Not reported
Install cert worker name:	Not reported
Install cert worker emp name:	Not reported
Install cert by mfr flag:	Not reported
Install insp by reg eng flag:	Not reported
Install insp by dept flag:	Not reported
Install mfr chklst comp flag:	Not reported
Install cert alt method flag:	Not reported
Install cert alt method desc:	Not reported
Closure certification date:	Not reported
Closure alt cert num:	Not reported
Closure cert worker name:	Not reported
Closure cert worker emp name:	Not reported
Active:	Not reported
Bankrupt:	Not reported

NOW SAVE #21 (Continued) **U001896070**

Closed:	Not reported
Deferred:	Not reported
Filled:	Not reported
Hold:	Not reported
Inactive:	Not reported
Removed:	02/01/1999
Sold:	Not reported
Temp out of service:	Not reported

UST Tank Num:	23021
Tank Status:	**Removed**
Install Date:	05/07/1976
Total Capacity:	3000
Number Of Compartments:	1
Gasoline:	Yes
Diesel:	Not reported
Gasohol:	Not reported
Kerosene:	Not reported
Heating Oil:	Not reported
New Used Oil:	Not reported
MS Aviation Fuel:	Not reported
MS Additive:	Not reported
MS Antifreeze:	Not reported
MS Naptha:	Not reported
MS Varsol:	Not reported
Unknown:	Not reported
Other Sub:	Not reported
Steel Tank Covered With Asphalt:	Not reported
Cathodically Protected:	Not reported
Epoxy Coated Tank:	Not reported
A Composite Of Different Materials:	Not reported
Fiberglass Or Plastic:	Not reported
Interior Line With Some Material:	Not reported
Double Wall As Opposed To Single Wall:	Not reported
Outside Lined w/ Polyethylen Jacket:	Not reported
Made Of Concrete:	Not reported
Liner Covering Excavation Hole:	Not reported
Other Material:	Not reported
Pipe Method Description:	Not reported
Subject item desc:	23021-gasoline; removed
Service change date:	Not reported
Last service date:	Not reported
Current status start date:	02/01/1999
Current status end date:	Not reported
Emer gen fuel only flag:	Not reported
Tank inert material desc:	Not reported
Mct fibrgls plastic:	Not reported
Mcp bare steel:	Not reported
Mcp galvanized steel:	Y
Mcp part stl fbrgls lines:	Not reported
Mcp copper:	Not reported
Mcp double walled:	Not reported
Mcp secondary contain:	Not reported
Mcp unknown:	Not reported
Mcp other:	Not reported
Rdt manual gauging:	Y

NOW SAVE #21 (Continued) **U001896070**

Rdt tank tightness:	Y
Rdt invent control:	Y
Rdt auto guage:	Not reported
Rdt grndwtr monitor:	Not reported
Rdt intr mon dwall:	Not reported
Rdt intr mon secd:	Not reported
Rdt vapor monitor:	Not reported
Rdt other:	Not reported
Rdp line tightness:	Y
Rdp grndwtr monitor:	Not reported
Rdp intr mon dwall:	Not reported
Rdp intr mon secd:	Not reported
Rdp vapor monitor:	Not reported
Rdp other:	Not reported
Overfill prevent install date:	Not reported
Alt spill overfill equip flag:	Not reported
Alt spill overfill equip desc:	Not reported
Tank ext corr protect date:	Not reported
Cpt fibrgls plstc:	Not reported
Cpt stl fbr plastic:	Not reported
Cpt expert no leak:	Not reported
Cpt dielectric coat:	Not reported
Cpt impressed curr:	Not reported
Cpt cathodic protect:	Not reported
Cpt interior lining:	Not reported
Cpt lined cathod prot:	Not reported
Cpt other:	Not reported
Pipe ext corr protect date:	Not reported
Cpp fibrgls plastic:	Not reported
Cpp part stl fbrgls:	Not reported
Cpp expert no leak:	Not reported
Cpp dielectric coat:	Not reported
Cpp impressed curr:	Not reported
Cpp cathodic protect:	Not reported
Cpp other:	Not reported
Install certification date:	Not reported
Install alt certificate num:	Not reported
Install cert worker name:	Not reported
Install cert worker emp name:	Not reported
Install cert by mfr flag:	Not reported
Install insp by reg eng flag:	Not reported
Install insp by dept flag:	Not reported
Install mfr chklst comp flag:	Not reported
Install cert alt method flag:	Not reported
Install cert alt method desc:	Not reported
Closure certification date:	Not reported
Closure alt cert num:	Not reported
Closure cert worker name:	Not reported
Closure cert worker emp name:	Not reported
Active:	Not reported
Bankrupt:	Not reported
Closed:	Not reported
Deferred:	Not reported
Filled:	Not reported
Hold:	Not reported
Inactive:	Not reported
Removed:	02/01/1999

NOW SAVE #21 (Continued) **U001896070**

Sold:	Not reported
Temp out of service:	Not reported
UST Tank Num:	23022
Tank Status:	**Removed**
Install Date:	05/07/1966
Total Capacity:	2000
Number Of Compartments:	1
Gasoline:	Yes
Diesel:	Not reported
Gasohol:	Not reported
Kerosene:	Not reported
Heating Oil:	Not reported
New Used Oil:	Not reported
MS Aviation Fuel:	Not reported
MS Additive:	Not reported
MS Antifreeze:	Not reported
MS Naptha:	Not reported
MS Varsol:	Not reported
Unknown:	Not reported
Other Sub:	Not reported
Steel Tank Covered With Asphalt:	Not reported
Cathodically Protected:	Not reported
Epoxy Coated Tank:	Not reported
A Composite Of Different Materials:	Not reported
Fiberglass Or Plastic:	Not reported
Interior Line With Some Material:	Not reported
Double Wall As Opposed To Single Wall:	Not reported
Outside Lined w/ Polyethylen Jacket:	Not reported
Made Of Concrete:	Not reported
Liner Covering Excavation Hole:	Not reported
Other Material:	Not reported
Pipe Method Description:	Not reported
Subject item desc:	23022-gasoline; removed
Service change date:	Not reported
Last service date:	Not reported
Current status start date:	02/01/1999
Current status end date:	Not reported
Emer gen fuel only flag:	Not reported
Tank inert material desc:	Not reported
Mct fibrgls plastic:	Not reported
Mcp bare steel:	Not reported
Mcp galvanized steel:	Y
Mcp part stl fbrgls lines:	Not reported
Mcp copper:	Not reported
Mcp double walled:	Not reported
Mcp secondary contain:	Not reported
Mcp unknown:	Not reported
Mcp other:	Not reported
Rdt manual gauging:	Y
Rdt tank tightness:	Y
Rdt invent control:	Y
Rdt auto guage:	Not reported
Rdt grndwtr monitor:	Not reported
Rdt intr mon dwall:	Not reported
Rdt intr mon secd:	Not reported

NOW SAVE #21 (Continued) **U001896070**

Rdt vapor monitor:	Not reported
Rdt other:	Not reported
Rdp line tightness:	Y
Rdp grndwtr monitor:	Not reported
Rdp intr mon dwall:	Not reported
Rdp intr mon secd:	Not reported
Rdp vapor monitor:	Not reported
Rdp other:	Not reported
Overfill prevent install date:	Not reported
Alt spill overfill equip flag:	Not reported
Alt spill overfill equip desc:	Not reported
Tank ext corr protect date:	Not reported
Cpt fibrgls plstc:	Not reported
Cpt stl fbr plastic:	Not reported
Cpt expert no leak:	Not reported
Cpt dielectric coat:	Not reported
Cpt impressed curr:	Not reported
Cpt cathodic protect:	Not reported
Cpt interior lining:	Not reported
Cpt lined cathod prot:	Not reported
Cpt other:	Not reported
Pipe ext corr protect date:	Not reported
Cpp fibrgls plastic:	Not reported
Cpp part stl fbrgls:	Not reported
Cpp expert no leak:	Not reported
Cpp dielectric coat:	Not reported
Cpp impressed curr:	Not reported
Cpp cathodic protect:	Not reported
Cpp other:	Not reported
Install certification date:	Not reported
Install alt certificate num:	Not reported
Install cert worker name:	Not reported
Install cert worker emp name:	Not reported
Install cert by mfr flag:	Not reported
Install insp by reg eng flag:	Not reported
Install insp by dept flag:	Not reported
Install mfr chklst comp flag:	Not reported
Install cert alt method flag:	Not reported
Install cert alt method desc:	Not reported
Closure certification date:	Not reported
Closure alt cert num:	Not reported
Closure cert worker name:	Not reported
Closure cert worker emp name:	Not reported
Active:	Not reported
Bankrupt:	Not reported
Closed:	Not reported
Deferred:	Not reported
Filled:	Not reported
Hold:	Not reported
Inactive:	Not reported
Removed:	02/01/1999
Sold:	Not reported
Temp out of service:	Not reported

UST Tank Num:	53087
Tank Status:	**Removed**

NOW SAVE #21 (Continued) **U001896070**

Install Date:	02/08/1999
Total Capacity:	12000
Number Of Compartments:	2
Gasoline:	Yes
Diesel:	Not reported
Gasohol:	Not reported
Kerosene:	Not reported
Heating Oil:	Not reported
New Used Oil:	Not reported
MS Aviation Fuel:	Not reported
MS Additive:	Not reported
MS Antifreeze:	Not reported
MS Naptha:	Not reported
MS Varsol:	Not reported
Unknown:	Not reported
Other Sub:	Not reported
Steel Tank Covered With Asphalt:	Not reported
Cathodically Protected:	Not reported
Epoxy Coated Tank:	Not reported
A Composite Of Different Materials:	Yes
Fiberglass Or Plastic:	Not reported
Interior Line With Some Material:	Not reported
Double Wall As Opposed To Single Wall:	Yes
Outside Lined w/ Polyethylen Jacket:	Not reported
Made Of Concrete:	Not reported
Liner Covering Excavation Hole:	Not reported
Other Material:	Not reported
Pipe Method Description:	Suction: Without Release Detection
Subject item desc:	53087-gasoline, removed
Service change date:	Not reported
Last service date:	02/08/1999
Current status start date:	11/20/2018
Current status end date:	Not reported
Emer gen fuel only flag:	N
Tank inert material desc:	Not reported
Mct fibrgls plastic:	Not reported
Mcp bare steel:	Not reported
Mcp galvanized steel:	Not reported
Mcp part stl fbrgls lines:	Not reported
Mcp copper:	Not reported
Mcp double walled:	Not reported
Mcp secondary contain:	Not reported
Mcp unknown:	Not reported
Mcp other:	Y
Rdt manual gauging:	Not reported
Rdt tank tightness:	Not reported
Rdt invent control:	Not reported
Rdt auto guage:	Not reported
Rdt grndwtr monitor:	Not reported
Rdt intr mon dwall:	Y
Rdt intr mon secd:	Not reported
Rdt vapor monitor:	Not reported
Rdt other:	Not reported
Rdp line tightness:	Y
Rdp grndwtr monitor:	Not reported
Rdp intr mon dwall:	Not reported
Rdp intr mon secd:	Not reported

NOW SAVE #21 (Continued) **U001896070**

Rdp vapor monitor:	Not reported
Rdp other:	Not reported
Overfill prevent install date:	02/08/1999
Alt spill overfill equip flag:	N
Alt spill overfill equip desc:	Not reported
Tank ext corr protect date:	02/08/1999
Cpt fibrgls plstc:	Not reported
Cpt stl fbr plastic:	Not reported
Cpt expert no leak:	Not reported
Cpt dielectric coat:	Not reported
Cpt impressed curr:	Not reported
Cpt cathodic protect:	Not reported
Cpt interior lining:	Not reported
Cpt lined cathod prot:	Not reported
Cpt other:	Not reported
Pipe ext corr protect date:	02/08/1999
Cpp fibrgls plastic:	Not reported
Cpp part stl fbrgls:	Not reported
Cpp expert no leak:	Not reported
Cpp dielectric coat:	Not reported
Cpp impressed curr:	Not reported
Cpp cathodic protect:	Not reported
Cpp other:	Y
Install certification date:	02/10/1999
Install alt certificate num:	IRC-0519
Install cert worker name:	Not reported
Install cert worker emp name:	Not reported
Install cert by mfr flag:	Y
Install insp by reg eng flag:	N
Install insp by dept flag:	N
Install mfr chklst comp flag:	Y
Install cert alt method flag:	N
Install cert alt method desc:	Not reported
Closure certification date:	01/02/2019
Closure alt cert num:	IRC-0733
Closure cert worker name:	Jimmy Hendrix
Closure cert worker emp name:	Perry & Sons, LLC
Active:	03/18/1999
Bankrupt:	Not reported
Closed:	Not reported
Deferred:	Not reported
Filled:	Not reported
Hold:	Not reported
Inactive:	Not reported
Removed:	11/20/2018
Sold:	Not reported
Temp out of service:	01/30/2017

UST Tank Num:	71651
Tank Status:	**Active**
Install Date:	12/06/2018
Total Capacity:	20000
Number Of Compartments:	1
Gasoline:	Not reported
Diesel:	Not reported
Gasohol:	Not reported

NOW SAVE #21 (Continued) **U001896070**

Kerosene:	Not reported
Heating Oil:	Not reported
New Used Oil:	Not reported
MS Aviation Fuel:	Not reported
MS Additive:	Not reported
MS Antifreeze:	Not reported
MS Naptha:	Not reported
MS Varsol:	Not reported
Unknown:	Not reported
Other Sub:	Not reported
Steel Tank Covered With Asphalt:	Not reported
Cathodically Protected:	Not reported
Epoxy Coated Tank:	Not reported
A Composite Of Different Materials:	Yes
Fiberglass Or Plastic:	Not reported
Interior Line With Some Material:	Not reported
Double Wall As Opposed To Single Wall:	Yes
Outside Lined w/ Polyethylen Jacket:	Not reported
Made Of Concrete:	Not reported
Liner Covering Excavation Hole:	Not reported
Other Material:	Not reported
Pipe Method Description:	Pressure
Subject item desc:	71651-gasoline
Service change date:	Not reported
Last service date:	Not reported
Current status start date:	03/29/2019
Current status end date:	Not reported
Emer gen fuel only flag:	N
Tank inert material desc:	Not reported
Mct fibrgls plastic:	Not reported
Mcp bare steel:	Not reported
Mcp galvanized steel:	Not reported
Mcp part stl fbrgls lines:	Not reported
Mcp copper:	Not reported
Mcp double walled:	Y
Mcp secondary contain:	Not reported
Mcp unknown:	Not reported
Mcp other:	Y
Rdt manual gauging:	Not reported
Rdt tank tightness:	Not reported
Rdt invent control:	Not reported
Rdt auto guage:	Y
Rdt grndwtr monitor:	Not reported
Rdt intr mon dwall:	Y
Rdt intr mon secd:	Y
Rdt vapor monitor:	Not reported
Rdt other:	Not reported
Rdp line tightness:	Not reported
Rdp grndwtr monitor:	Not reported
Rdp intr mon dwall:	Y
Rdp intr mon secd:	Y
Rdp vapor monitor:	Not reported
Rdp other:	Not reported
Overfill prevent install date:	01/01/1980
Alt spill overfill equip flag:	N
Alt spill overfill equip desc:	Not reported
Tank ext corr protect date:	Not reported

NOW SAVE #21 (Continued) **U001896070**

Cpt fibrgls plstc:	Not reported
Cpt stl fbr plastic:	Not reported
Cpt expert no leak:	Not reported
Cpt dielectric coat:	Not reported
Cpt impressed curr:	Not reported
Cpt cathodic protect:	Not reported
Cpt interior lining:	Not reported
Cpt lined cathod prot:	Not reported
Cpt other:	Not reported
Pipe ext corr protect date:	Not reported
Cpp fibrgls plastic:	Not reported
Cpp part stl fbrgls:	Not reported
Cpp expert no leak:	Not reported
Cpp dielectric coat:	Not reported
Cpp impressed curr:	Not reported
Cpp cathodic protect:	Not reported
Cpp other:	Y
Install certification date:	12/26/2019
Install alt certificate num:	IRC-0733
Install cert worker name:	Jimmy Hendrix
Install cert worker emp name:	Perry & Sons, LLC.
Install cert by mfr flag:	N
Install insp by reg eng flag:	N
Install insp by dept flag:	N
Install mfr chklst comp flag:	N
Install cert alt method flag:	N
Install cert alt method desc:	Not reported
Closure certification date:	Not reported
Closure alt cert num:	Not reported
Closure cert worker name:	Not reported
Closure cert worker emp name:	Not reported
Active:	03/29/2019
Bankrupt:	Not reported
Closed:	Not reported
Deferred:	Not reported
Filled:	Not reported
Hold:	Not reported
Inactive:	Not reported
Removed:	Not reported
Sold:	Not reported
Temp out of service:	Not reported

UST Tank Num:	71652
Tank Status:	**Active**
Install Date:	12/06/2018
Total Capacity:	20000
Number Of Compartments:	3
Gasoline:	Yes
Diesel:	Yes
Gasohol:	Not reported
Kerosene:	Not reported
Heating Oil:	Not reported
New Used Oil:	Not reported
MS Aviation Fuel:	Not reported
MS Additive:	Not reported
MS Antifreeze:	Not reported

NOW SAVE #21 (Continued) **U001896070**

MS Naptha:	Not reported
MS Varsol:	Not reported
Unknown:	Not reported
Other Sub:	Not reported
Steel Tank Covered With Asphalt:	Not reported
Cathodically Protected:	Not reported
Epoxy Coated Tank:	Not reported
A Composite Of Different Materials:	Yes
Fiberglass Or Plastic:	Not reported
Interior Line With Some Material:	Not reported
Double Wall As Opposed To Single Wall:	Yes
Outside Lined w/ Polyethylen Jacket:	Not reported
Made Of Concrete:	Not reported
Liner Covering Excavation Hole:	Not reported
Other Material:	Not reported
Pipe Method Description:	Pressure
Subject item desc:	71652-gasoline & diesel
Service change date:	Not reported
Last service date:	Not reported
Current status start date:	03/29/2019
Current status end date:	Not reported
Emer gen fuel only flag:	N
Tank inert material desc:	Not reported
Mct fibrgls plastic:	Not reported
Mcp bare steel:	Not reported
Mcp galvanized steel:	Not reported
Mcp part stl fbrgls lines:	Not reported
Mcp copper:	Not reported
Mcp double walled:	Y
Mcp secondary contain:	Not reported
Mcp unknown:	Not reported
Mcp other:	Y
Rdt manual gauging:	Not reported
Rdt tank tightness:	Not reported
Rdt invent control:	Not reported
Rdt auto guage:	Y
Rdt grndwtr monitor:	Not reported
Rdt intr mon dwall:	Y
Rdt intr mon secd:	Y
Rdt vapor monitor:	Not reported
Rdt other:	Not reported
Rdp line tightness:	Not reported
Rdp grndwtr monitor:	Not reported
Rdp intr mon dwall:	Y
Rdp intr mon secd:	Y
Rdp vapor monitor:	Not reported
Rdp other:	Not reported
Overfill prevent install date:	01/01/1980
Alt spill overfill equip flag:	N
Alt spill overfill equip desc:	Not reported
Tank ext corr protect date:	Not reported
Cpt fibrgls plstc:	Not reported
Cpt stl fbr plastic:	Not reported
Cpt expert no leak:	Not reported
Cpt dielectric coat:	Not reported
Cpt impressed curr:	Not reported
Cpt cathodic protect:	Not reported

NOW SAVE #21 (Continued) **U001896070**

Cpt interior lining:	Not reported
Cpt lined cathod prot:	Not reported
Cpt other:	Not reported
Pipe ext corr protect date:	Not reported
Cpp fibrgls plastic:	Not reported
Cpp part stl fbrgls:	Not reported
Cpp expert no leak:	Not reported
Cpp dielectric coat:	Not reported
Cpp impressed curr:	Not reported
Cpp cathodic protect:	Not reported
Cpp other:	Y
Install certification date:	12/26/2019
Install alt certificate num:	IRC-0733
Install cert worker name:	Jimmy Hendrix
Install cert worker emp name:	Perry & Sons, LLC.
Install cert by mfr flag:	N
Install insp by reg eng flag:	N
Install insp by dept flag:	N
Install mfr chklst comp flag:	N
Install cert alt method flag:	N
Install cert alt method desc:	Not reported
Closure certification date:	Not reported
Closure alt cert num:	Not reported
Closure cert worker name:	Not reported
Closure cert worker emp name:	Not reported
Active:	03/29/2019
Bankrupt:	Not reported
Closed:	Not reported
Deferred:	Not reported
Filled:	Not reported
Hold:	Not reported
Inactive:	Not reported
Removed:	Not reported
Sold:	Not reported
Temp out of service:	Not reported

AUL:

Facility ID:	Not reported
Type:	Underground Storage Tanks
Incident Number:	Not reported
Agency Interest Id:	Not reported
PPM Project Number:	Not reported
Parish:	Ouachita
Comments:	Underground Storage Tanks
Custom Tank Desc:	Not reported
Document ID:	Not reported
Document Type:	Not reported
Document Sub Type:	Not reported
Date:	Not reported
Description:	Not reported
PGS:	Not reported

SPILLS:

Name:	SIMMONS EXXON
Address:	21 LOUISVILLE AVE
City,State,Zip:	MONROE, LA

NOW SAVE #21 (Continued) **U001896070**

Receive Date:	11/19/2008
Incident Date:	11/19/2008
Quantity:	Not reported
Units:	Not reported
Parameter:	Not reported
Incident ID:	110911
Other Description:	Not reported
AI ID:	162217
Incident Status:	Closed
Media Desc:	Not reported
Location Description:	Simmons Exxon 21 Louisville Ave Monroe
Incident Source Name:	Simmon's Exxon/U-Haul
Start Date:	Not reported
Region:	Not reported
Reporter Name:	Not reported
Mailing Address:	Not reported
Mailing City:	Not reported
Mailing State:	Not reported
Mailing Zip:	Not reported
Incident Desc:	c08-4171 U-Haul truck #GH2004 R was left on lot w/several computers, monitors, copy machines, printers, fax machines & phones...cj
Incident Type Desc:	Not reported
Comments:	Not reported
Name:	PERRY AND SONS, LLC
Address:	21 LOUISVILLE AVE
City,State,Zip:	MONROE, LA 71201
Receive Date:	12/14/2018
Incident Date:	12/12/2018
Quantity:	Not reported
Units:	Not reported
Parameter:	Gasoline
Incident ID:	188552
Other Description:	Not reported
AI ID:	71457
Incident Status:	Closed
Media Desc:	Soil
Location Description:	Simmons Exxon - 21 Louisville Ave
Incident Source Name:	Simmons Exxon
Start Date:	11/20/2018
Region:	NE
Reporter Name:	Mike Perry
Mailing Address:	2828 Winnsboro Rd
Mailing City:	Monroe
Mailing State:	LA
Mailing Zip:	71202
Incident Desc:	s18-123856 UST - soil samples above RECAP; gas. col
Incident Type Desc:	UST Rem, Unknown
Comments:	This site had a release which was NFA'd in 2010. The highest levels of COC concentrations in soil during this UST closure, are higher than SO SS, but are all less than the COC levels remaining in soil at the time of the NFA. The site will be referred to remediation to determine if any further action is necessary or if the site can close under the previous remediation standards. The confirmed release date is 11/24/2018.
Name:	PERRY AND SONS, LLC

NOW SAVE #21 (Continued) **U001896070**

Address:	21 LOUISVILLE AVE
City,State,Zip:	MONROE, LA 71201
Receive Date:	12/14/2018
Incident Date:	12/12/2018
Quantity:	Not reported
Units:	Not reported
Parameter:	Gasoline
Incident ID:	188552
Other Description:	Not reported
AI ID:	71457
Incident Status:	Closed
Media Desc:	Soil
Location Description:	Simmons Exxon - 21 Louisville Ave
Incident Source Name:	Simmons Exxon
Start Date:	11/24/2018
Region:	NE
Reporter Name:	Mike Perry
Mailing Address:	2828 Winnsboro Rd
Mailing City:	Monroe
Mailing State:	LA
Mailing Zip:	71202
Incident Desc:	s18-123856 UST - soil samples above RECAP; gas. col
Incident Type Desc:	UST Rem, Unknown
Comments:	This site had a release which was NFA'd in 2010. The highest levels of COC concentrations in soil during this UST closure, are higher than SO SS, but are all less than the COC levels remaining in soil at the time of the NFA. The site will be referred to remediation to determine if any further action is necessary or if the site can close under the previous remediation standards. The confirmed release date is 11/24/2018.
Name:	PERRY AND SONS, LLC
Address:	21 LOUISVILLE AVE
City,State,Zip:	MONROE, LA 71201
Receive Date:	12/14/2018
Incident Date:	12/12/2018
Quantity:	Not reported
Units:	Not reported
Parameter:	Gasoline
Incident ID:	188552
Other Description:	Not reported
AI ID:	71457
Incident Status:	Closed
Media Desc:	Soil
Location Description:	Simmons Exxon - 21 Louisville Ave
Incident Source Name:	Simmons Exxon
Start Date:	12/12/2018
Region:	NE
Reporter Name:	Mike Perry
Mailing Address:	2828 Winnsboro Rd
Mailing City:	Monroe
Mailing State:	LA
Mailing Zip:	71202
Incident Desc:	s18-123856 UST - soil samples above RECAP; gas. col
Incident Type Desc:	UST Rem, Unknown
Comments:	This site had a release which was NFA'd in 2010. The highest levels of COC concentrations in soil during this UST closure, are higher than SO

NOW SAVE #21 (Continued) **U001896070**

SS, but are all less than the COC levels remaining in soil at the time of the NFA. The site will be referred to remediation to determine if any further action is necessary or if the site can close under the previous remediation standards. The confirmed release date is 11/24/2018.

Name:	PERRY AND SONS, LLC
Address:	21 LOUISVILLE AVE
City,State,Zip:	MONROE, LA 71201
Receive Date:	12/14/2018
Incident Date:	12/12/2018
Quantity:	Not reported
Units:	Not reported
Parameter:	Gasoline
Incident ID:	188552
Other Description:	Not reported
AI ID:	71457
Incident Status:	Closed
Media Desc:	Soil
Location Description:	Simmons Exxon - 21 Louisville Ave
Incident Source Name:	Simmons Exxon
Start Date:	12/27/2018
Region:	NE
Reporter Name:	Mike Perry
Mailing Address:	2828 Winnsboro Rd
Mailing City:	Monroe
Mailing State:	LA
Mailing Zip:	71202
Incident Desc:	s18-123856 UST - soil samples above RECAP; gas. col
Incident Type Desc:	UST Rem, Unknown
Comments:	This site had a release which was NFA'd in 2010. The highest levels of COC concentrations in soil during this UST closure, are higher than SO SS, but are all less than the COC levels remaining in soil at the time of the NFA. The site will be referred to remediation to determine if any further action is necessary or if the site can close under the previous remediation standards. The confirmed release date is 11/24/2018.

Name:	PERRY AND SONS, LLC
Address:	21 LOUISVILLE AVE
City,State,Zip:	MONROE, LA 71201
Receive Date:	12/14/2018
Incident Date:	12/12/2018
Quantity:	Not reported
Units:	Not reported
Parameter:	Gasoline
Incident ID:	188552
Other Description:	Not reported
AI ID:	71457
Incident Status:	Closed
Media Desc:	Soil
Location Description:	Simmons Exxon - 21 Louisville Ave
Incident Source Name:	Simmons Exxon
Start Date:	01/08/2019
Region:	NE
Reporter Name:	Mike Perry
Mailing Address:	2828 Winnsboro Rd

NOW SAVE #21 (Continued) **U001896070**

Mailing City:	Monroe
Mailing State:	LA
Mailing Zip:	71202
Incident Desc:	s18-123856 UST - soil samples above RECAP; gas. col
Incident Type Desc:	UST Rem, Unknown
Comments:	This site had a release which was NFA'd in 2010. The highest levels of COC concentrations in soil during this UST closure, are higher than SO SS, but are all less than the COC levels remaining in soil at the time of the NFA. The site will be referred to remediation to determine if any further action is necessary or if the site can close under the previous remediation standards. The confirmed release date is 11/24/2018.

Name:	PERRY AND SONS, LLC
Address:	21 LOUISVILLE AVE
City,State,Zip:	MONROE, LA 71201
Receive Date:	12/14/2018
Incident Date:	12/12/2018
Quantity:	Not reported
Units:	Not reported
Parameter:	Gasoline
Incident ID:	188552
Other Description:	Not reported
AI ID:	71457
Incident Status:	Closed
Media Desc:	Soil
Location Description:	Simmons Exxon - 21 Louisville Ave
Incident Source Name:	Simmons Exxon
Start Date:	Not reported
Region:	NE
Reporter Name:	Mike Perry
Mailing Address:	2828 Winnsboro Rd
Mailing City:	Monroe
Mailing State:	LA
Mailing Zip:	71202
Incident Desc:	s18-123856 UST - soil samples above RECAP; gas. col
Incident Type Desc:	UST Rem, Unknown
Comments:	This site had a release which was NFA'd in 2010. The highest levels of COC concentrations in soil during this UST closure, are higher than SO SS, but are all less than the COC levels remaining in soil at the time of the NFA. The site will be referred to remediation to determine if any further action is necessary or if the site can close under the previous remediation standards. The confirmed release date is 11/24/2018.

REM:

Name:	NOW SAVE #21
Address:	21 LOUISVILLE AVE
Address 2:	(portion of)
City,State,Zip:	MONROE, LA 71201
AI Num:	71457
Evaluated And Closed:	12/20/2010
Program:	UST
EAC Type:	Approve Completion NFA w/ BOD
Comments:	EDMS ID 7772699.

Name: NOW SAVE #21

NOW SAVE #21 (Continued) **U001896070**

Address:	21 LOUISVILLE AVE
Address 2:	(portion of)
City,State,Zip:	MONROE, LA 71201
AI Num:	71457
Evaluated And Closed:	02/12/2019
Program:	UST
EAC Type:	No Further Interest
Comments:	Not reported

---

32 WNW 1/4-1/2 0.426 mi. 2247 ft. **PBS PROPERTY AT 102 BRIDGE**
102 BRIDGE
WEST MONROE, LA 71291

US BROWNFIELDS FINDS **1023620413 N/A**

Relative: Higher

Actual: 82 ft.

US BROWNFIELDS:

Name:	PBS PROPERTY AT 102 BRIDGE
Address:	102 BRIDGE
City,State,Zip:	WEST MONROE, LA -
Recipient Name:	West Monroe, City of
Grant Type:	Assessment
Property Number:	-
Parcel size:	1.5
Latitude:	32.504633
Longitude:	-92.127133
HCM Label:	Address Matching-House Number
Map Scale:	100000
Point of Reference:	Entrance Point of a Facility or Station
Highlights:	-
Datum:	North American Datum of 1983
Acres Property ID:	14558
IC Data Access:	-
Start Date:	-
Redev Completition Date:	-
Completed Date:	-
Acres Cleaned Up:	-
Cleanup Funding:	-
Cleanup Funding Source:	-
Assessment Funding:	-
Assessment Funding Source:	-
Redevelopment Funding:	-
Redev. Funding Source:	-
Redev. Funding Entity Name:	-
Redevelopment Start Date:	31-Mar-02
Assessment Funding Entity:	-
Cleanup Funding Entity:	-
Grant Type:	-
Accomplishment Type:	-
Accomplishment Count:	-
Cooperative Agreement Number:	98666201
Start Date:	-
Ownership Entity:	-
Completion Date:	-
Current Owner:	-
Did Owner Change:	-
Cleanup Required:	N
Video Available:	-
Photo Available:	-

PBS PROPERTY AT 102 BRIDGE (Continued) **1023620413**

Institutional Controls Required:	-
IC Category Proprietary Controls:	-
IC Cat. Info. Devices:	-
IC Cat. Gov. Controls:	-
IC Cat. Enforcement Permit Tools:	-
IC in place date:	-
IC in place:	U
State/tribal program date:	-
State/tribal program ID:	-
State/tribal NFA date:	-
Air cleaned:	-
Asbestos found:	-
Asbestos cleaned:	-
Controled substance found:	-
Controled substance cleaned:	-
Drinking water affected:	-
Drinking water cleaned:	-
Groundwater affected:	-
Groundwater cleaned:	-
Lead contaminant found:	-
Lead cleaned up:	-
No media affected:	-
Unknown media affected:	-
Other cleaned up:	-
Other metals found:	-
Other metals cleaned:	-
Other contaminants found:	-
Other contams found description:	-
PAHs found:	-
PAHs cleaned up:	-
PCBs found:	-
PCBs cleaned up:	-
Petro products found:	-
Petro products cleaned:	-
Sediments found:	-
Sediments cleaned:	-
Soil affected:	-
Soil cleaned up:	-
Surface water cleaned:	-
VOCs found:	-
VOCs cleaned:	-
Cleanup other description:	-
Num. of cleanup and re-dev. jobs:	-
Past use greenspace acreage:	-
Past use residential acreage:	-
Surface Water:	-
Past use commercial acreage:	-
Past use industrial acreage:	-
Future use greenspace acreage:	-
Future use residential acreage:	-
Future use commercial acreage:	-
Future use industrial acreage:	-
Superfund Fed. landowner flag:	-
Arsenic cleaned up:	-
Cadmium cleaned up:	-
Chromium cleaned up:	-
Copper cleaned up:	-

PBS PROPERTY AT 102 BRIDGE (Continued) **1023620413**

Iron cleaned up:	-
mercury cleaned up:	-
Nickel Cleaned Up:	-
No clean up:	-
Pesticides cleaned up:	-
Selenium cleaned up:	-
SVOCs cleaned up:	-
Unknown clean up:	-
Arsenic contaminant found:	-
Cadmium contaminant found:	-
Chromium contaminant found:	-
Copper contaminant found:	-
Iron contaminant found:	-
Mercury contaminant found:	-
Nickel contaminant found:	-
No contaminant found:	-
Pesticides contaminant found:	-
Selenium contaminant found:	-
SVOCs contaminant found:	-
Unknown contaminant found:	-
Future Use: Multistory	-
Media affected Bluiding Material:	-
Media affected indoor air:	-
Building material media cleaned up:	-
Indoor air media cleaned up:	-
Unknown media cleaned up:	-
Past Use: Multistory	-
Property Description:	Lumber yard, service station and garage
Below Poverty Number:	355
Below Poverty Percent:	29.24
Meidan Income:	3075
Meidan Income Number:	641
Meidan Income Percent:	52.8
Vacant Housing Number:	121
Vacant Housing Percent:	19.89
Unemployed Number:	33
Unemployed Percent:	2.72

FINDS:

Registry ID: 110060512627
Facility URL: http://ofmpub.epa.gov/enviro/fii_query_detail.disp_program_facility?p_registry_id=110060512627

Environmental Interest/Information System:

US EPA Assessment, Cleanup and Redevelopment Exchange System (ACRES) is an federal online database for Brownfields Grantees to electronically submit data directly to EPA.

Click this hyperlink while viewing on your computer to access additional FINDS: detail in the EDR Site Report.

33
SW
1/4-1/2
0.437 mi.
2308 ft.

U. S. POSTAL SERVICE
601 WOOD ST
WEST MONROE, LA 71291

LUST
HIST LUST
REM

S106034050
N/A

Relative:
Higher

Actual:
80 ft.

LUST:

Name:	US POSTAL SERVICE
Address:	601 WOOD ST
Facility ID:	20977
Comments:	UST

HIST LUST:

Facility ID:	37-011860
Facility Parish:	OUACHITA
Substance Name:	GASOLINE
Substance Name 2:	Not reported
Quantity:	UNKNOWN
Quantity 2:	Not reported
Date Confirmed:	02/01/1994
Date Confirmed 2:	Not reported
Incident Number:	94-8-0018
Incident Date:	02/01/1994
Type of Incident:	UNKNOWN
Type of Incident No2:	Not reported
Reported By:	RAY VASCHOY / WALK,HAYDEL &ASSOC.
Reported By 2:	Not reported
Owner ID:	00397500
Owner Name:	U. S. POSTAL SERVICE
Owner Address:	2400 TEXAS AVENUE
Owner City,St,Zip:	SHREVEPORT, LA 71102
Assessment Pending Info:	No
Assessment Request Date:	03/11/1994
Assessment Plan Due Date:	06/01/1994
Assessment Plan Received Date:	07/18/1994
Assessment Approved Date:	03/27/1995
Assessment Contractor:	W. H. CONSTRUCTION SERVICES CORP.
Assess Date Add Info Due:	Not reported
Assess Date Add Info Recd:	Not reported
Assess Date Add Info Due2:	Not reported
Assess Date Add Info Recd:	Not reported
Assess Date Add Info Due3:	Not reported
Corrective Plan Due Date:	12/30/1995
Corrective Plan Received Date:	Not reported
Corrective Plan Approved Date:	Not reported
Corr Act Date Add Info Due:	01/15/1995
Corr Act Date Add Info Recd:	Not reported
Corr Act Date Add Info Due2:	Not reported
Corr Act Date Add Info Recd2:	Not reported
Corr Act Date Add Info Due3:	Not reported
Remediation Method:	Not reported
Remediation Date:	Not reported
Remediation Terminated Date:	Not reported

LA HIST LUST INCIDENT:

Comments: DEQ LETTER 2-23-95, QUARTERLY REPORTS AND MONITORING TO CONTINUE.DEQ LETTER 6/6/95 DELINEATION OF THE CONTAMINATED PLUME DOWNGRADIENTOF MW-6 NEEDS TO BE ADDRESSED. REC'D REPORT ON 9/19/95. DEQ LETTER11/8/95 CONTINUE QTLY SAMPLING. DEQ LETTER 11/9/95 REQUEST CAP.REC'D QTLY REPORTS. REC'D PHASE SEPARTED

U. S. POSTAL SERVICE (Continued) **S106034050**

HYDROCARBON RECOVERY ANDNATUIRAL ATTENUATION ASSESS. WORK PLAN ON 6/25/98.

LA HIST LUST ASSESMENT:
Comments: AN 8000 GALLON UST WAS REMOVED FROM THIS FACILITY. GASOLINE ODORSWERE NOTICED DURING REMOVAL OF UST IN SURROUNDING SOIL AND BACKFILL.WATER IN THE TANK HOLD WAS ENCOUNTERED AT APPROX. 13 FT. 6 INCHESBELOW GROUND SURFACE. DARK COLORED FREE PRODUCT WAS NOTICED ON TANKHOLD WATER. SAMPLES WERE TAKEN.

LA HIST LUST CORRECTIVE ACTION:
Comments: RECEIVED INITIAL ABATEMENT REPORT 19-APR-94. ESTIMATE COSTFOR SITE ASSESSMENT $26,378.44. COST ESTIMATE APPROVED SEEDEQ LETTER DATED 5-17-94. SEE INSPECTION REPORTS DATED MAY 9& 10, 1994 CONCERNING ADVANCING BORINGS. QUARTERLY REPORT ISDUE 1-15-95. CLOSURE REQUEST FOR UST APPROVED FOR (1) 8000GALLON GASOLINE UST. REC'D GW MONITORING REPORT.

Facility ID: 37-011860
Facility Parish: OUACHITA
Substance Name: Not reported
Substance Name 2: Not reported
Quantity: Not reported
Quantity 2: Not reported
Date Confirmed: Not reported
Date Confirmed 2: Not reported
Incident Number: 94-8-0018
Incident Date: 02/01/1994
Type of Incident: Not reported
Type of Incident No2: Not reported
Reported By: Not reported
Reported By 2: Not reported
Owner ID: 00397500
Owner Name: U. S. POSTAL SERVICE
Owner Address: 2400 TEXAS AVENUE
Owner City,St,Zip: SHREVEPORT, LA 71102
Assessment Pending Info: No
Assessment Request Date: 03/11/1994
Assessment Plan Due Date: 06/01/1994
Assessment Plan Received Date: 07/18/1994
Assessment Approved Date: 03/27/1995
Assessment Contractor: W. H. CONSTRUCTION SERVICES CORP.
Assess Date Add Info Due: Not reported
Assess Date Add Info Recd: Not reported
Assess Date Add Info Due2: Not reported
Assess Date Add Info Recd: Not reported
Assess Date Add Info Due3: Not reported
Corrective Plan Due Date: 12/30/1995
Corrective Plan Received Date: Not reported
Corrective Plan Approved Date: Not reported
Corr Act Date Add Info Due: Not reported
Corr Act Date Add Info Recd: Not reported
Corr Act Date Add Info Due2: Not reported
Corr Act Date Add Info Recd2: Not reported
Corr Act Date Add Info Due3: Not reported
Remediation Method: Not reported
Remediation Date: Not reported
Remediation Terminated Date: Not reported

LA HIST LUST INCIDENT:
Comments: DEQ LETTER 2-23-95, QUARTERLY REPORTS AND MONITORING TO CONTINUE.DEQ LETTER 6/6/95 DELINEATION OF THE CONTAMINATED PLUME DOWNGRADIENTOF MW-6 NEEDS TO BE

U. S. POSTAL SERVICE (Continued) **S106034050**

ADDRESSED. REC'D REPORT ON 9/19/95. DEQ LETTER11/8/95 CONTINUE QTLY SAMPLING. DEQ LETTER 11/9/95 REQUEST CAP.REC'D QTLY REPORTS. REC'D PHASE SEPARTED HYDROCARBON RECOVERY ANDNATUIRAL ATTENUATION ASSESS. WORK PLAN ON 6/25/98.

LA HIST LUST ASSESMENT:
Comments: AN 8000 GALLON UST WAS REMOVED FROM THIS FACILITY. GASOLINE ODORSWERE NOTICED DURING REMOVAL OF UST IN SURROUNDING SOIL AND BACKFILL.WATER IN THE TANK HOLD WAS ENCOUNTERED AT APPROX. 13 FT. 6 INCHESBELOW GROUND SURFACE. DARK COLORED FREE PRODUCT WAS NOTICED ON TANKHOLD WATER. SAMPLES WERE TAKEN.

LA HIST LUST CORRECTIVE ACTION:
Comments: RECEIVED INITIAL ABATEMENT REPORT 19-APR-94. ESTIMATE COSTFOR SITE ASSESSMENT $26,378.44. COST ESTIMATE APPROVED SEEDEQ LETTER DATED 5-17-94. SEE INSPECTION REPORTS DATED MAY 9& 10, 1994 CONCERNING ADVANCING BORINGS. QUARTERLY REPORT ISDUE 1-15-95. CLOSURE REQUEST FOR UST APPROVED FOR (1) 8000GALLON GASOLINE UST. REC'D GW MONITORING REPORT.

REM:

Name:	US POSTAL SERVICE
Address:	601 WOOD ST
Address 2:	Not reported
City,State,Zip:	WEST MONROE, LA 71291
AI Num:	20977
Evaluated And Closed:	11/02/2006
Program:	UST
EAC Type:	Approve Investigation NFA w/ BOD
Comments:	EDMS ID 3092961.

G34 **LA AG WAREHOUSE** **US BROWNFIELDS 1016352702**
West **508 CYPRESS ST** **FINDS N/A**
1/4-1/2 **WEST MONROE, LA 71291**
0.438 mi.
2314 ft. **Site 1 of 2 in cluster G**

Relative: **Higher**
Actual: **79 ft.**

US BROWNFIELDS:

Name:	LA AG WAREHOUSE
Address:	508 CYPRESS ST
City,State,Zip:	WEST MONROE, LA 71291
Recipient Name:	West Monroe, City of
Grant Type:	Assessment
Property Number:	-
Parcel size:	1
Latitude:	32.504086
Longitude:	-92.12783
HCM Label:	-
Map Scale:	-
Point of Reference:	-
Highlights:	-
Datum:	-
Acres Property ID:	14559
IC Data Access:	-
Start Date:	31-Dec-01
Redev Completition Date:	-
Completed Date:	31-Dec-01
Acres Cleaned Up:	-
Cleanup Funding:	-
Cleanup Funding Source:	-
Assessment Funding:	-

LA AG WAREHOUSE (Continued) **1016352702**

Assessment Funding Source:	-
Redevelopment Funding:	-
Redev. Funding Source:	-
Redev. Funding Entity Name:	-
Redevelopment Start Date:	-
Assessment Funding Entity:	-
Cleanup Funding Entity:	-
Grant Type:	-
Accomplishment Type:	-
Accomplishment Count:	-
Cooperative Agreement Number:	98666201
Start Date:	-
Ownership Entity:	-
Completion Date:	-
Current Owner:	-
Did Owner Change:	-
Cleanup Required:	Y
Video Available:	-
Photo Available:	-
Institutional Controls Required:	-
IC Category Proprietary Controls:	-
IC Cat. Info. Devices:	-
IC Cat. Gov. Controls:	-
IC Cat. Enforcement Permit Tools:	-
IC in place date:	-
IC in place:	U
State/tribal program date:	-
State/tribal program ID:	-
State/tribal NFA date:	-
Air cleaned:	-
Asbestos found:	-
Asbestos cleaned:	-
Controled substance found:	-
Controled substance cleaned:	-
Drinking water affected:	-
Drinking water cleaned:	-
Groundwater affected:	-
Groundwater cleaned:	-
Lead contaminant found:	-
Lead cleaned up:	-
No media affected:	-
Unknown media affected:	-
Other cleaned up:	-
Other metals found:	-
Other metals cleaned:	-
Other contaminants found:	-
Other contams found description:	-
PAHs found:	-
PAHs cleaned up:	-
PCBs found:	-
PCBs cleaned up:	-
Petro products found:	-
Petro products cleaned:	-
Sediments found:	-
Sediments cleaned:	-
Soil affected:	-
Soil cleaned up:	-

LA AG WAREHOUSE (Continued) **1016352702**

Surface water cleaned:	-
VOCs found:	-
VOCs cleaned:	-
Cleanup other description:	-
Num. of cleanup and re-dev. jobs:	-
Past use greenspace acreage:	-
Past use residential acreage:	-
Surface Water:	-
Past use commercial acreage:	-
Past use industrial acreage:	-
Future use greenspace acreage:	-
Future use residential acreage:	-
Future use commercial acreage:	-
Future use industrial acreage:	-
Superfund Fed. landowner flag:	-
Arsenic cleaned up:	-
Cadmium cleaned up:	-
Chromium cleaned up:	-
Copper cleaned up:	-
Iron cleaned up:	-
mercury cleaned up:	-
Nickel Cleaned Up:	-
No clean up:	-
Pesticides cleaned up:	-
Selenium cleaned up:	-
SVOCs cleaned up:	-
Unknown clean up:	-
Arsenic contaminant found:	-
Cadmium contaminant found:	-
Chromium contaminant found:	-
Copper contaminant found:	-
Iron contaminant found:	-
Mercury contaminant found:	-
Nickel contaminant found:	-
No contaminant found:	-
Pesticides contaminant found:	-
Selenium contaminant found:	-
SVOCs contaminant found:	-
Unknown contaminant found:	-
Future Use: Multistory	-
Media affected Bluiding Material:	-
Media affected indoor air:	-
Building material media cleaned up:	-
Indoor air media cleaned up:	-
Unknown media cleaned up:	-
Past Use: Multistory	-
Property Description:	Agriculture warehouse, bottling operation
Below Poverty Number:	387
Below Poverty Percent:	29.79
Meidan Income:	3398
Meidan Income Number:	686
Meidan Income Percent:	52.81
Vacant Housing Number:	131
Vacant Housing Percent:	20.15
Unemployed Number:	38
Unemployed Percent:	2.93

LA AG WAREHOUSE (Continued) **1016352702**

FINDS:
Registry ID: 110039556389
Facility URL: http://ofmpub.epa.gov/enviro/fii_query_detail.disp_program_facility?p_registry_id=110039556389

Environmental Interest/Information System:
US EPA Assessment, Cleanup and Redevelopment Exchange System (ACRES) is an federal online database for Brownfields Grantees to electronically submit data directly to EPA.

Click this hyperlink while viewing on your computer to access additional FINDS: detail in the EDR Site Report.

H35 **CHAUVIN CHEMICAL** **US BROWNFIELDS** **1016351426**
North **900 4TH ST N** **FINDS** **N/A**
1/4-1/2 **MONROE, LA 71201**
0.462 mi.
2440 ft. **Site 1 of 5 in cluster H**

Relative:
Higher

Actual:
73 ft.

US BROWNFIELDS:

Name:	CHAUVIN CHEMICAL
Address:	900 4TH ST N
City,State,Zip:	MONROE, LA 71201
Recipient Name:	Monroe, City of
Grant Type:	Assessment
Property Number:	-
Parcel size:	-
Latitude:	32.50965
Longitude:	-92.119049
HCM Label:	-
Map Scale:	-
Point of Reference:	-
Highlights:	-
Datum:	-
Acres Property ID:	12304
IC Data Access:	-
Start Date:	-
Redev Completition Date:	-
Completed Date:	-
Acres Cleaned Up:	-
Cleanup Funding:	-
Cleanup Funding Source:	-
Assessment Funding:	-
Assessment Funding Source:	-
Redevelopment Funding:	-
Redev. Funding Source:	-
Redev. Funding Entity Name:	-
Redevelopment Start Date:	-
Assessment Funding Entity:	-
Cleanup Funding Entity:	-
Grant Type:	-
Accomplishment Type:	-
Accomplishment Count:	-
Cooperative Agreement Number:	98687901
Start Date:	-
Ownership Entity:	-
Completion Date:	-
Current Owner:	-
Did Owner Change:	-

CHAUVIN CHEMICAL (Continued) **1016351426**

Cleanup Required:	-
Video Available:	-
Photo Available:	-
Institutional Controls Required:	-
IC Category Proprietary Controls:	-
IC Cat. Info. Devices:	-
IC Cat. Gov. Controls:	-
IC Cat. Enforcement Permit Tools:	-
IC in place date:	-
IC in place:	U
State/tribal program date:	-
State/tribal program ID:	-
State/tribal NFA date:	-
Air cleaned:	-
Asbestos found:	-
Asbestos cleaned:	-
Controled substance found:	-
Controled substance cleaned:	-
Drinking water affected:	-
Drinking water cleaned:	-
Groundwater affected:	-
Groundwater cleaned:	-
Lead contaminant found:	-
Lead cleaned up:	-
No media affected:	-
Unknown media affected:	-
Other cleaned up:	-
Other metals found:	-
Other metals cleaned:	-
Other contaminants found:	-
Other contams found description:	-
PAHs found:	-
PAHs cleaned up:	-
PCBs found:	-
PCBs cleaned up:	-
Petro products found:	-
Petro products cleaned:	-
Sediments found:	-
Sediments cleaned:	-
Soil affected:	-
Soil cleaned up:	-
Surface water cleaned:	-
VOCs found:	-
VOCs cleaned:	-
Cleanup other description:	-
Num. of cleanup and re-dev. jobs:	-
Past use greenspace acreage:	-
Past use residential acreage:	-
Surface Water:	-
Past use commercial acreage:	-
Past use industrial acreage:	-
Future use greenspace acreage:	-
Future use residential acreage:	-
Future use commercial acreage:	-
Future use industrial acreage:	-
Superfund Fed. landowner flag:	-
Arsenic cleaned up:	-

CHAUVIN CHEMICAL (Continued) **1016351426**

Cadmium cleaned up:	-
Chromium cleaned up:	-
Copper cleaned up:	-
Iron cleaned up:	-
mercury cleaned up:	-
Nickel Cleaned Up:	-
No clean up:	-
Pesticides cleaned up:	-
Selenium cleaned up:	-
SVOCs cleaned up:	-
Unknown clean up:	-
Arsenic contaminant found:	-
Cadmium contaminant found:	-
Chromium contaminant found:	-
Copper contaminant found:	-
Iron contaminant found:	-
Mercury contaminant found:	-
Nickel contaminant found:	-
No contaminant found:	-
Pesticides contaminant found:	-
Selenium contaminant found:	-
SVOCs contaminant found:	-
Unknown contaminant found:	-
Future Use: Multistory	-
Media affected Bluiding Material:	-
Media affected indoor air:	-
Building material media cleaned up:	-
Indoor air media cleaned up:	-
Unknown media cleaned up:	-
Past Use: Multistory	-
Property Description:	-
Below Poverty Number:	331
Below Poverty Percent:	24.25
Meidan Income:	5102
Meidan Income Number:	632
Meidan Income Percent:	46.3
Vacant Housing Number:	110
Vacant Housing Percent:	14.87
Unemployed Number:	10
Unemployed Percent:	0.73

Name:	IESI PROPERTY
Address:	900 4TH ST N
City,State,Zip:	MONROE, LA 71201
Recipient Name:	Monroe, City of
Grant Type:	Assessment
Property Number:	-
Parcel size:	26
Latitude:	32.470087
Longitude:	-92.105523
HCM Label:	-
Map Scale:	-
Point of Reference:	-
Highlights:	-
Datum:	-
Acres Property ID:	12307
IC Data Access:	-

CHAUVIN CHEMICAL (Continued) **1016351426**

Start Date:	-
Redev Completition Date:	-
Completed Date:	-
Acres Cleaned Up:	-
Cleanup Funding:	-
Cleanup Funding Source:	-
Assessment Funding:	-
Assessment Funding Source:	-
Redevelopment Funding:	-
Redev. Funding Source:	-
Redev. Funding Entity Name:	-
Redevelopment Start Date:	-
Assessment Funding Entity:	-
Cleanup Funding Entity:	-
Grant Type:	-
Accomplishment Type:	Phase I Environmental Assessment
Accomplishment Count:	N
Cooperative Agreement Number:	98687901
Start Date:	30-Jun-03
Ownership Entity:	-
Completion Date:	30-Jun-03
Current Owner:	-
Did Owner Change:	-
Cleanup Required:	N
Video Available:	-
Photo Available:	-
Institutional Controls Required:	-
IC Category Proprietary Controls:	-
IC Cat. Info. Devices:	-
IC Cat. Gov. Controls:	-
IC Cat. Enforcement Permit Tools:	-
IC in place date:	-
IC in place:	U
State/tribal program date:	-
State/tribal program ID:	-
State/tribal NFA date:	-
Air cleaned:	-
Asbestos found:	-
Asbestos cleaned:	-
Controled substance found:	-
Controled substance cleaned:	-
Drinking water affected:	-
Drinking water cleaned:	-
Groundwater affected:	-
Groundwater cleaned:	-
Lead contaminant found:	-
Lead cleaned up:	-
No media affected:	-
Unknown media affected:	-
Other cleaned up:	-
Other metals found:	-
Other metals cleaned:	-
Other contaminants found:	-
Other contams found description:	-
PAHs found:	-
PAHs cleaned up:	-
PCBs found:	-

CHAUVIN CHEMICAL (Continued) **1016351426**

PCBs cleaned up:	-
Petro products found:	-
Petro products cleaned:	-
Sediments found:	-
Sediments cleaned:	-
Soil affected:	-
Soil cleaned up:	-
Surface water cleaned:	-
VOCs found:	-
VOCs cleaned:	-
Cleanup other description:	-
Num. of cleanup and re-dev. jobs:	-
Past use greenspace acreage:	-
Past use residential acreage:	-
Surface Water:	-
Past use commercial acreage:	-
Past use industrial acreage:	-
Future use greenspace acreage:	-
Future use residential acreage:	-
Future use commercial acreage:	-
Future use industrial acreage:	-
Superfund Fed. landowner flag:	-
Arsenic cleaned up:	-
Cadmium cleaned up:	-
Chromium cleaned up:	-
Copper cleaned up:	-
Iron cleaned up:	-
mercury cleaned up:	-
Nickel Cleaned Up:	-
No clean up:	-
Pesticides cleaned up:	-
Selenium cleaned up:	-
SVOCs cleaned up:	-
Unknown clean up:	-
Arsenic contaminant found:	-
Cadmium contaminant found:	-
Chromium contaminant found:	-
Copper contaminant found:	-
Iron contaminant found:	-
Mercury contaminant found:	-
Nickel contaminant found:	-
No contaminant found:	-
Pesticides contaminant found:	-
Selenium contaminant found:	-
SVOCs contaminant found:	-
Unknown contaminant found:	-
Future Use: Multistory	-
Media affected Bluiding Material:	-
Media affected indoor air:	-
Building material media cleaned up:	-
Indoor air media cleaned up:	-
Unknown media cleaned up:	-
Past Use: Multistory	-
Property Description:	-
Below Poverty Number:	331
Below Poverty Percent:	24.25
Meidan Income:	5102

CHAUVIN CHEMICAL (Continued) **1016351426**

Meidan Income Number:	632
Meidan Income Percent:	46.3
Vacant Housing Number:	110
Vacant Housing Percent:	14.87
Unemployed Number:	10
Unemployed Percent:	0.73
Name:	FAY MITCHELL PROPERTY
Address:	900 4TH ST N
City,State,Zip:	MONROE, LA 71201
Recipient Name:	Monroe, City of
Grant Type:	Assessment
Property Number:	-
Parcel size:	2
Latitude:	32.50965
Longitude:	-92.119049
HCM Label:	-
Map Scale:	-
Point of Reference:	-
Highlights:	-
Datum:	-
Acres Property ID:	12310
IC Data Access:	-
Start Date:	-
Redev Completition Date:	-
Completed Date:	-
Acres Cleaned Up:	-
Cleanup Funding:	-
Cleanup Funding Source:	-
Assessment Funding:	-
Assessment Funding Source:	-
Redevelopment Funding:	-
Redev. Funding Source:	-
Redev. Funding Entity Name:	-
Redevelopment Start Date:	-
Assessment Funding Entity:	-
Cleanup Funding Entity:	-
Grant Type:	-
Accomplishment Type:	-
Accomplishment Count:	-
Cooperative Agreement Number:	98687901
Start Date:	-
Ownership Entity:	-
Completion Date:	-
Current Owner:	-
Did Owner Change:	-
Cleanup Required:	-
Video Available:	-
Photo Available:	-
Institutional Controls Required:	-
IC Category Proprietary Controls:	-
IC Cat. Info. Devices:	-
IC Cat. Gov. Controls:	-
IC Cat. Enforcement Permit Tools:	-
IC in place date:	-
IC in place:	U
State/tribal program date:	-

CHAUVIN CHEMICAL (Continued) **1016351426**

State/tribal program ID:	-
State/tribal NFA date:	-
Air cleaned:	-
Asbestos found:	-
Asbestos cleaned:	-
Controled substance found:	-
Controled substance cleaned:	-
Drinking water affected:	-
Drinking water cleaned:	-
Groundwater affected:	-
Groundwater cleaned:	-
Lead contaminant found:	-
Lead cleaned up:	-
No media affected:	-
Unknown media affected:	-
Other cleaned up:	-
Other metals found:	-
Other metals cleaned:	-
Other contaminants found:	-
Other contams found description:	-
PAHs found:	-
PAHs cleaned up:	-
PCBs found:	-
PCBs cleaned up:	-
Petro products found:	-
Petro products cleaned:	-
Sediments found:	-
Sediments cleaned:	-
Soil affected:	-
Soil cleaned up:	-
Surface water cleaned:	-
VOCs found:	-
VOCs cleaned:	-
Cleanup other description:	-
Num. of cleanup and re-dev. jobs:	-
Past use greenspace acreage:	-
Past use residential acreage:	-
Surface Water:	-
Past use commercial acreage:	-
Past use industrial acreage:	-
Future use greenspace acreage:	-
Future use residential acreage:	-
Future use commercial acreage:	-
Future use industrial acreage:	-
Superfund Fed. landowner flag:	-
Arsenic cleaned up:	-
Cadmium cleaned up:	-
Chromium cleaned up:	-
Copper cleaned up:	-
Iron cleaned up:	-
mercury cleaned up:	-
Nickel Cleaned Up:	-
No clean up:	-
Pesticides cleaned up:	-
Selenium cleaned up:	-
SVOCs cleaned up:	-
Unknown clean up:	-

CHAUVIN CHEMICAL (Continued) **1016351426**

Arsenic contaminant found:	-
Cadmium contaminant found:	-
Chromium contaminant found:	-
Copper contaminant found:	-
Iron contaminant found:	-
Mercury contaminant found:	-
Nickel contaminant found:	-
No contaminant found:	-
Pesticides contaminant found:	-
Selenium contaminant found:	-
SVOCs contaminant found:	-
Unknown contaminant found:	-
Future Use: Multistory	-
Media affected Bluiding Material:	-
Media affected indoor air:	-
Building material media cleaned up:	-
Indoor air media cleaned up:	-
Unknown media cleaned up:	-
Past Use: Multistory	-
Property Description:	-
Below Poverty Number:	331
Below Poverty Percent:	24.25
Meidan Income:	5102
Meidan Income Number:	632
Meidan Income Percent:	46.3
Vacant Housing Number:	110
Vacant Housing Percent:	14.87
Unemployed Number:	10
Unemployed Percent:	0.73

Name:	MCDOWELL PROPERTY
Address:	900 4TH ST N
City,State,Zip:	MONROE, LA 71201
Recipient Name:	Monroe, City of
Grant Type:	Assessment
Property Number:	-
Parcel size:	3
Latitude:	32.50965
Longitude:	-92.119049
HCM Label:	-
Map Scale:	-
Point of Reference:	-
Highlights:	-
Datum:	-
Acres Property ID:	12311
IC Data Access:	-
Start Date:	-
Redev Completition Date:	-
Completed Date:	-
Acres Cleaned Up:	-
Cleanup Funding:	-
Cleanup Funding Source:	-
Assessment Funding:	-
Assessment Funding Source:	-
Redevelopment Funding:	-
Redev. Funding Source:	-
Redev. Funding Entity Name:	-

CHAUVIN CHEMICAL (Continued) **1016351426**

Redevelopment Start Date:	-
Assessment Funding Entity:	-
Cleanup Funding Entity:	-
Grant Type:	-
Accomplishment Type:	-
Accomplishment Count:	-
Cooperative Agreement Number:	98687901
Start Date:	-
Ownership Entity:	-
Completion Date:	-
Current Owner:	-
Did Owner Change:	-
Cleanup Required:	-
Video Available:	-
Photo Available:	-
Institutional Controls Required:	-
IC Category Proprietary Controls:	-
IC Cat. Info. Devices:	-
IC Cat. Gov. Controls:	-
IC Cat. Enforcement Permit Tools:	-
IC in place date:	-
IC in place:	U
State/tribal program date:	-
State/tribal program ID:	-
State/tribal NFA date:	-
Air cleaned:	-
Asbestos found:	-
Asbestos cleaned:	-
Controled substance found:	-
Controled substance cleaned:	-
Drinking water affected:	-
Drinking water cleaned:	-
Groundwater affected:	-
Groundwater cleaned:	-
Lead contaminant found:	-
Lead cleaned up:	-
No media affected:	-
Unknown media affected:	-
Other cleaned up:	-
Other metals found:	-
Other metals cleaned:	-
Other contaminants found:	-
Other contams found description:	-
PAHs found:	-
PAHs cleaned up:	-
PCBs found:	-
PCBs cleaned up:	-
Petro products found:	-
Petro products cleaned:	-
Sediments found:	-
Sediments cleaned:	-
Soil affected:	-
Soil cleaned up:	-
Surface water cleaned:	-
VOCs found:	-
VOCs cleaned:	-
Cleanup other description:	-

CHAUVIN CHEMICAL (Continued) **1016351426**

Num. of cleanup and re-dev. jobs:	-
Past use greenspace acreage:	-
Past use residential acreage:	-
Surface Water:	-
Past use commercial acreage:	-
Past use industrial acreage:	-
Future use greenspace acreage:	-
Future use residential acreage:	-
Future use commercial acreage:	-
Future use industrial acreage:	-
Superfund Fed. landowner flag:	-
Arsenic cleaned up:	-
Cadmium cleaned up:	-
Chromium cleaned up:	-
Copper cleaned up:	-
Iron cleaned up:	-
mercury cleaned up:	-
Nickel Cleaned Up:	-
No clean up:	-
Pesticides cleaned up:	-
Selenium cleaned up:	-
SVOCs cleaned up:	-
Unknown clean up:	-
Arsenic contaminant found:	-
Cadmium contaminant found:	-
Chromium contaminant found:	-
Copper contaminant found:	-
Iron contaminant found:	-
Mercury contaminant found:	-
Nickel contaminant found:	-
No contaminant found:	-
Pesticides contaminant found:	-
Selenium contaminant found:	-
SVOCs contaminant found:	-
Unknown contaminant found:	-
Future Use: Multistory	-
Media affected Bluiding Material:	-
Media affected indoor air:	-
Building material media cleaned up:	-
Indoor air media cleaned up:	-
Unknown media cleaned up:	-
Past Use: Multistory	-
Property Description:	-
Below Poverty Number:	331
Below Poverty Percent:	24.25
Meidan Income:	5102
Meidan Income Number:	632
Meidan Income Percent:	46.3
Vacant Housing Number:	110
Vacant Housing Percent:	14.87
Unemployed Number:	10
Unemployed Percent:	0.73

FINDS:

Registry ID:	110039536124
Facility URL:	http://ofmpub.epa.gov/enviro/fii_query_detail.disp_program_facility?p_registry_id=110039536124

CHAUVIN CHEMICAL (Continued) **1016351426**

Environmental Interest/Information System:
US EPA Assessment, Cleanup and Redevelopment Exchange System (ACRES) is an federal online database for Brownfields Grantees to electronically submit data directly to EPA.
Registry ID: 110060457964
Facility URL: http://ofmpub.epa.gov/enviro/fii_query_detail.disp_program_facility?p_registry_id=110060457964

Environmental Interest/Information System:
US EPA Assessment, Cleanup and Redevelopment Exchange System (ACRES) is an federal online database for Brownfields Grantees to electronically submit data directly to EPA.
Registry ID: 110060457991
Facility URL: http://ofmpub.epa.gov/enviro/fii_query_detail.disp_program_facility?p_registry_id=110060457991

Environmental Interest/Information System:
US EPA Assessment, Cleanup and Redevelopment Exchange System (ACRES) is an federal online database for Brownfields Grantees to electronically submit data directly to EPA.
Registry ID: 110060458035
Facility URL: http://ofmpub.epa.gov/enviro/fii_query_detail.disp_program_facility?p_registry_id=110060458035

Environmental Interest/Information System:
US EPA Assessment, Cleanup and Redevelopment Exchange System (ACRES) is an federal online database for Brownfields Grantees to electronically submit data directly to EPA.

Click this hyperlink while viewing on your computer to access additional FINDS: detail in the EDR Site Report.

H36
North
1/4-1/2
0.462 mi.
2440 ft.

FORMER CITY DUMP **US BROWNFIELDS** **1016351422**
900 4TH ST N **FINDS** **N/A**
MONROE, LA 71201

Site 2 of 5 in cluster H

Relative:
Higher

Actual:
73 ft.

US BROWNFIELDS:

Name:	FORMER CITY DUMP
Address:	900 4TH ST N
City,State,Zip:	MONROE, LA 71201
Recipient Name:	Monroe, City of
Grant Type:	Assessment
Property Number:	-
Parcel size:	35
Latitude:	32.50965
Longitude:	-92.119049
HCM Label:	-
Map Scale:	-
Point of Reference:	-
Highlights:	-
Datum:	-
Acres Property ID:	12303
IC Data Access:	-
Start Date:	-
Redev Completition Date:	-
Completed Date:	-
Acres Cleaned Up:	-
Cleanup Funding:	-

FORMER CITY DUMP (Continued) **1016351422**

Cleanup Funding Source:	-
Assessment Funding:	-
Assessment Funding Source:	-
Redevelopment Funding:	-
Redev. Funding Source:	-
Redev. Funding Entity Name:	-
Redevelopment Start Date:	-
Assessment Funding Entity:	-
Cleanup Funding Entity:	-
Grant Type:	-
Accomplishment Type:	Phase I Environmental Assessment
Accomplishment Count:	N
Cooperative Agreement Number:	98687901
Start Date:	30-Sep-02
Ownership Entity:	-
Completion Date:	30-Sep-02
Current Owner:	-
Did Owner Change:	-
Cleanup Required:	-
Video Available:	-
Photo Available:	-
Institutional Controls Required:	-
IC Category Proprietary Controls:	-
IC Cat. Info. Devices:	-
IC Cat. Gov. Controls:	-
IC Cat. Enforcement Permit Tools:	-
IC in place date:	-
IC in place:	U
State/tribal program date:	-
State/tribal program ID:	-
State/tribal NFA date:	-
Air cleaned:	-
Asbestos found:	-
Asbestos cleaned:	-
Controled substance found:	-
Controled substance cleaned:	-
Drinking water affected:	-
Drinking water cleaned:	-
Groundwater affected:	-
Groundwater cleaned:	-
Lead contaminant found:	-
Lead cleaned up:	-
No media affected:	-
Unknown media affected:	-
Other cleaned up:	-
Other metals found:	-
Other metals cleaned:	-
Other contaminants found:	-
Other contams found description:	-
PAHs found:	-
PAHs cleaned up:	-
PCBs found:	-
PCBs cleaned up:	-
Petro products found:	-
Petro products cleaned:	-
Sediments found:	-
Sediments cleaned:	-

FORMER CITY DUMP (Continued) **1016351422**

Soil affected:	-
Soil cleaned up:	-
Surface water cleaned:	-
VOCs found:	-
VOCs cleaned:	-
Cleanup other description:	-
Num. of cleanup and re-dev. jobs:	-
Past use greenspace acreage:	-
Past use residential acreage:	-
Surface Water:	Y
Past use commercial acreage:	-
Past use industrial acreage:	-
Future use greenspace acreage:	-
Future use residential acreage:	-
Future use commercial acreage:	-
Future use industrial acreage:	-
Superfund Fed. landowner flag:	-
Arsenic cleaned up:	-
Cadmium cleaned up:	-
Chromium cleaned up:	-
Copper cleaned up:	-
Iron cleaned up:	-
mercury cleaned up:	-
Nickel Cleaned Up:	-
No clean up:	-
Pesticides cleaned up:	-
Selenium cleaned up:	-
SVOCs cleaned up:	-
Unknown clean up:	-
Arsenic contaminant found:	-
Cadmium contaminant found:	-
Chromium contaminant found:	-
Copper contaminant found:	-
Iron contaminant found:	-
Mercury contaminant found:	-
Nickel contaminant found:	-
No contaminant found:	-
Pesticides contaminant found:	-
Selenium contaminant found:	-
SVOCs contaminant found:	-
Unknown contaminant found:	-
Future Use: Multistory	-
Media affected Bluiding Material:	-
Media affected indoor air:	-
Building material media cleaned up:	-
Indoor air media cleaned up:	-
Unknown media cleaned up:	-
Past Use: Multistory	-
Property Description:	-
Below Poverty Number:	331
Below Poverty Percent:	24.25
Meidan Income:	5102
Meidan Income Number:	632
Meidan Income Percent:	46.3
Vacant Housing Number:	110
Vacant Housing Percent:	14.87
Unemployed Number:	10

FORMER CITY DUMP (Continued) **1016351422**

Unemployed Percent: 0.73

FINDS:
Registry ID: 110039536080
Facility URL: http://ofmpub.epa.gov/enviro/fii_query_detail.disp_program_facility?p_registry_id=110039536080

Environmental Interest/Information System:
US EPA Assessment, Cleanup and Redevelopment Exchange System (ACRES) is an federal online database for Brownfields Grantees to electronically submit data directly to EPA.

Click this hyperlink while viewing on your computer to access additional FINDS: detail in the EDR Site Report.

H37 **CITY OF MONROE RIVERBARGE STREET** **US BROWNFIELDS** **1016351424**
North **900 4TH ST N** **FINDS** **N/A**
1/4-1/2 **MONROE, LA 71201**
0.462 mi.
2440 ft. **Site 3 of 5 in cluster H**

Relative: **Higher**
Actual: **73 ft.**

US BROWNFIELDS:

Name:	CITY OF MONROE RIVERBARGE STREET
Address:	900 4TH ST N
City,State,Zip:	MONROE, LA 71201
Recipient Name:	Monroe, City of
Grant Type:	Assessment
Property Number:	-
Parcel size:	5
Latitude:	32.50965
Longitude:	-92.119049
HCM Label:	-
Map Scale:	-
Point of Reference:	-
Highlights:	-
Datum:	-
Acres Property ID:	12306
IC Data Access:	-
Start Date:	-
Redev Completition Date:	-
Completed Date:	-
Acres Cleaned Up:	-
Cleanup Funding:	-
Cleanup Funding Source:	-
Assessment Funding:	-
Assessment Funding Source:	-
Redevelopment Funding:	-
Redev. Funding Source:	-
Redev. Funding Entity Name:	-
Redevelopment Start Date:	-
Assessment Funding Entity:	-
Cleanup Funding Entity:	-
Grant Type:	-
Accomplishment Type:	Phase I Environmental Assessment
Accomplishment Count:	N
Cooperative Agreement Number:	98687901
Start Date:	31-Dec-02
Ownership Entity:	-
Completion Date:	31-Dec-02

CITY OF MONROE RIVERBARGE STREET (Continued) **1016351424**

Current Owner:	-
Did Owner Change:	-
Cleanup Required:	N
Video Available:	-
Photo Available:	-
Institutional Controls Required:	-
IC Category Proprietary Controls:	-
IC Cat. Info. Devices:	-
IC Cat. Gov. Controls:	-
IC Cat. Enforcement Permit Tools:	-
IC in place date:	-
IC in place:	U
State/tribal program date:	-
State/tribal program ID:	-
State/tribal NFA date:	-
Air cleaned:	-
Asbestos found:	-
Asbestos cleaned:	-
Controled substance found:	-
Controled substance cleaned:	-
Drinking water affected:	-
Drinking water cleaned:	-
Groundwater affected:	-
Groundwater cleaned:	-
Lead contaminant found:	-
Lead cleaned up:	-
No media affected:	-
Unknown media affected:	-
Other cleaned up:	-
Other metals found:	-
Other metals cleaned:	-
Other contaminants found:	-
Other contams found description:	-
PAHs found:	-
PAHs cleaned up:	-
PCBs found:	-
PCBs cleaned up:	-
Petro products found:	-
Petro products cleaned:	-
Sediments found:	-
Sediments cleaned:	-
Soil affected:	-
Soil cleaned up:	-
Surface water cleaned:	-
VOCs found:	-
VOCs cleaned:	-
Cleanup other description:	-
Num. of cleanup and re-dev. jobs:	-
Past use greenspace acreage:	-
Past use residential acreage:	-
Surface Water:	-
Past use commercial acreage:	-
Past use industrial acreage:	-
Future use greenspace acreage:	-
Future use residential acreage:	-
Future use commercial acreage:	-
Future use industrial acreage:	-

CITY OF MONROE RIVERBARGE STREET (Continued) **1016351424**

Superfund Fed. landowner flag:	-
Arsenic cleaned up:	-
Cadmium cleaned up:	-
Chromium cleaned up:	-
Copper cleaned up:	-
Iron cleaned up:	-
mercury cleaned up:	-
Nickel Cleaned Up:	-
No clean up:	-
Pesticides cleaned up:	-
Selenium cleaned up:	-
SVOCs cleaned up:	-
Unknown clean up:	-
Arsenic contaminant found:	-
Cadmium contaminant found:	-
Chromium contaminant found:	-
Copper contaminant found:	-
Iron contaminant found:	-
Mercury contaminant found:	-
Nickel contaminant found:	-
No contaminant found:	-
Pesticides contaminant found:	-
Selenium contaminant found:	-
SVOCs contaminant found:	-
Unknown contaminant found:	-
Future Use: Multistory	-
Media affected Bluiding Material:	-
Media affected indoor air:	-
Building material media cleaned up:	-
Indoor air media cleaned up:	-
Unknown media cleaned up:	-
Past Use: Multistory	-
Property Description:	-
Below Poverty Number:	331
Below Poverty Percent:	24.25
Meidan Income:	5102
Meidan Income Number:	632
Meidan Income Percent:	46.3
Vacant Housing Number:	110
Vacant Housing Percent:	14.87
Unemployed Number:	10
Unemployed Percent:	0.73

FINDS:

Registry ID: 110039536106

Facility URL: http://ofmpub.epa.gov/enviro/fii_query_detail.disp_program_facility?p_registry_id=110039536106

Environmental Interest/Information System:

US EPA Assessment, Cleanup and Redevelopment Exchange System (ACRES) is an federal online database for Brownfields Grantees to electronically submit data directly to EPA.

Click this hyperlink while viewing on your computer to access additional FINDS: detail in the EDR Site Report.

H38 **SHERROUSE PROPERTY** **US BROWNFIELDS** **1016351427**
North **900 4TH ST N** **FINDS** **N/A**
1/4-1/2 **MONROE, LA 71201**
0.462 mi.
2440 ft. **Site 4 of 5 in cluster H**

Relative: **Higher**

Actual: **73 ft.**

US BROWNFIELDS:

Name:	SHERROUSE PROPERTY
Address:	900 4TH ST N
City,State,Zip:	MONROE, LA 71201
Recipient Name:	Monroe, City of
Grant Type:	Assessment
Property Number:	-
Parcel size:	100
Latitude:	32.50965
Longitude:	-92.119049
HCM Label:	-
Map Scale:	-
Point of Reference:	-
Highlights:	-
Datum:	-
Acres Property ID:	12308
IC Data Access:	-
Start Date:	-
Redev Completition Date:	-
Completed Date:	-
Acres Cleaned Up:	-
Cleanup Funding:	-
Cleanup Funding Source:	-
Assessment Funding:	-
Assessment Funding Source:	-
Redevelopment Funding:	-
Redev. Funding Source:	-
Redev. Funding Entity Name:	-
Redevelopment Start Date:	-
Assessment Funding Entity:	-
Cleanup Funding Entity:	-
Grant Type:	-
Accomplishment Type:	Phase I Environmental Assessment
Accomplishment Count:	N
Cooperative Agreement Number:	98687901
Start Date:	30-Sep-02
Ownership Entity:	-
Completion Date:	30-Sep-02
Current Owner:	-
Did Owner Change:	-
Cleanup Required:	N
Video Available:	-
Photo Available:	-
Institutional Controls Required:	-
IC Category Proprietary Controls:	-
IC Cat. Info. Devices:	-
IC Cat. Gov. Controls:	-
IC Cat. Enforcement Permit Tools:	-
IC in place date:	-
IC in place:	U
State/tribal program date:	-
State/tribal program ID:	-
State/tribal NFA date:	-

SHERROUSE PROPERTY (Continued) **1016351427**

Air cleaned:	-
Asbestos found:	-
Asbestos cleaned:	-
Controled substance found:	-
Controled substance cleaned:	-
Drinking water affected:	-
Drinking water cleaned:	-
Groundwater affected:	-
Groundwater cleaned:	-
Lead contaminant found:	-
Lead cleaned up:	-
No media affected:	-
Unknown media affected:	-
Other cleaned up:	-
Other metals found:	-
Other metals cleaned:	-
Other contaminants found:	-
Other contams found description:	-
PAHs found:	-
PAHs cleaned up:	-
PCBs found:	-
PCBs cleaned up:	-
Petro products found:	-
Petro products cleaned:	-
Sediments found:	-
Sediments cleaned:	-
Soil affected:	-
Soil cleaned up:	-
Surface water cleaned:	-
VOCs found:	-
VOCs cleaned:	-
Cleanup other description:	-
Num. of cleanup and re-dev. jobs:	-
Past use greenspace acreage:	-
Past use residential acreage:	-
Surface Water:	-
Past use commercial acreage:	-
Past use industrial acreage:	-
Future use greenspace acreage:	-
Future use residential acreage:	-
Future use commercial acreage:	-
Future use industrial acreage:	-
Superfund Fed. landowner flag:	-
Arsenic cleaned up:	-
Cadmium cleaned up:	-
Chromium cleaned up:	-
Copper cleaned up:	-
Iron cleaned up:	-
mercury cleaned up:	-
Nickel Cleaned Up:	-
No clean up:	-
Pesticides cleaned up:	-
Selenium cleaned up:	-
SVOCs cleaned up:	-
Unknown clean up:	-
Arsenic contaminant found:	-
Cadmium contaminant found:	-

SHERROUSE PROPERTY (Continued) **1016351427**

Chromium contaminant found:	-
Copper contaminant found:	-
Iron contaminant found:	-
Mercury contaminant found:	-
Nickel contaminant found:	-
No contaminant found:	-
Pesticides contaminant found:	-
Selenium contaminant found:	-
SVOCs contaminant found:	-
Unknown contaminant found:	-
Future Use: Multistory	-
Media affected Bluiding Material:	-
Media affected indoor air:	-
Building material media cleaned up:	-
Indoor air media cleaned up:	-
Unknown media cleaned up:	-
Past Use: Multistory	-
Property Description:	-
Below Poverty Number:	331
Below Poverty Percent:	24.25
Meidan Income:	5102
Meidan Income Number:	632
Meidan Income Percent:	46.3
Vacant Housing Number:	110
Vacant Housing Percent:	14.87
Unemployed Number:	10
Unemployed Percent:	0.73

FINDS:
Registry ID: 110039536142
Facility URL: http://ofmpub.epa.gov/enviro/fii_query_detail.disp_program_facility?p_registry_id=110039536142

Environmental Interest/Information System:
US EPA Assessment, Cleanup and Redevelopment Exchange System (ACRES) is an federal online database for Brownfields Grantees to electronically submit data directly to EPA.

Click this hyperlink while viewing on your computer to access additional FINDS: detail in the EDR Site Report.

G39 **ALL-IN-ONE FOODS** **LUST** **S106034156**
West **300 BRIDGE ST** **HIST LUST** **N/A**
1/4-1/2 **WEST MONROE, LA 71291** **SPILLS**
0.481 mi. **REM**
2541 ft. **Site 2 of 2 in cluster G**

Relative: Higher
Actual: 78 ft.

LUST:
Name: TOBACCO STOP
Address: 300 BRIDGE ST
Facility ID: 31365
Comments: UST

HIST LUST:
Facility ID: 37-001865
Facility Parish: OUACHITA
Substance Name: GASOLINE
Substance Name 2: Not reported

ALL-IN-ONE FOODS (Continued) **S106034156**

Quantity: UNKNOWN
Quantity 2: Not reported
Date Confirmed: 11/29/1989
Date Confirmed 2: Not reported
Incident Number: 90-8-0056
Incident Date: 11/29/1989
Type of Incident: TANK TIGHT FAIL
Type of Incident No2: Not reported
Reported By: KEN YOUNGER/CIRCLE K
Reported By 2: Not reported
Owner ID: 00602700
Owner Name: L & H INVESTMENTS, INC.
Owner Address: P. O. BOX 1285
Owner City,St,Zip: VICKSBURG, MS 39181
Assessment Pending Info: No
Assessment Request Date: Not reported
Assessment Plan Due Date: Not reported
Assessment Plan Received Date: 07/08/1990
Assessment Approved Date: 01/08/1991
Assessment Contractor: BCM ENGINEEERS INC
Assess Date Add Info Due: Not reported
Assess Date Add Info Recd: Not reported
Assess Date Add Info Due2: Not reported
Assess Date Add Info Recd: Not reported
Assess Date Add Info Due3: Not reported
Corrective Plan Due Date: Not reported
Corrective Plan Received Date: 09/09/1994
Corrective Plan Approved Date: 01/24/1997
Corr Act Date Add Info Due: Not reported
Corr Act Date Add Info Recd: Not reported
Corr Act Date Add Info Due2: Not reported
Corr Act Date Add Info Recd2: Not reported
Corr Act Date Add Info Due3: Not reported
Remediation Method: Not reported
Remediation Date: Not reported
Remediation Terminated Date: Not reported

LA HIST LUST INCIDENT:
Comments: REC'D SITE CLOSURE REQUEST (NO FURTHER ACTION) FROM RAC ON12-9-96.

LA HIST LUST ASSESMENT:
Comments: THE OPERATOR OF SITE REPORTED FAILURE OF PETRO TITE ON AN8,000 GALLON UST. TANK IS LOCATED UNDER BUILDING. SITE WASINCLUDED IN CIRCLE K'S REJECTION OF LEASES PETITION IN THEIRBANKRUPTCY PROCEEDINGS. DEQ INSPECT. 11/23/93 OBSERED THE ADVANCING OF(5) SOIL BORINGS TO DETERMINE AREA OF CONTAMINATION.

LA HIST LUST CORRECTIVE ACTION:
Comments: CORRCTIVE ACTION: SOIL EXCAVATION AND QUARTERLY REPORTS.GROUNDWATER DOES NOT APPEAR TO BE CONTAMINATED. QTLY REPORTS SUBMITTE.DEQ LETTER 10/26/95 CONTINUE SAMPLING MW-S FOR BTEX.

Facility ID: 37-001865
Facility Parish: OUACHITA
Substance Name: Not reported
Substance Name 2: Not reported
Quantity: Not reported
Quantity 2: Not reported
Date Confirmed: Not reported
Date Confirmed 2: Not reported

ALL-IN-ONE FOODS (Continued) **S106034156**

Incident Number:	90-8-0056
Incident Date:	11/29/1989
Type of Incident:	Not reported
Type of Incident No2:	Not reported
Reported By:	Not reported
Reported By 2:	Not reported
Owner ID:	00602700
Owner Name:	L & H INVESTMENTS, INC.
Owner Address:	P. O. BOX 1285
Owner City,St,Zip:	VICKSBURG, MS 39181
Assessment Pending Info:	No
Assessment Request Date:	Not reported
Assessment Plan Due Date:	Not reported
Assessment Plan Received Date:	07/08/1990
Assessment Approved Date:	01/08/1991
Assessment Contractor:	BCM ENGINEEERS INC
Assess Date Add Info Due:	Not reported
Assess Date Add Info Recd:	Not reported
Assess Date Add Info Due2:	Not reported
Assess Date Add Info Recd:	Not reported
Assess Date Add Info Due3:	Not reported
Corrective Plan Due Date:	Not reported
Corrective Plan Received Date:	09/09/1994
Corrective Plan Approved Date:	01/24/1997
Corr Act Date Add Info Due:	Not reported
Corr Act Date Add Info Recd:	Not reported
Corr Act Date Add Info Due2:	Not reported
Corr Act Date Add Info Recd2:	Not reported
Corr Act Date Add Info Due3:	Not reported
Remediation Method:	Not reported
Remediation Date:	Not reported
Remediation Terminated Date:	Not reported

LA HIST LUST INCIDENT:
Comments: REC'D SITE CLOSURE REQUEST (NO FURTHER ACTION) FROM RAC ON12-9-96.

LA HIST LUST ASSESMENT:
Comments: THE OPERATOR OF SITE REPORTED FAILURE OF PETRO TITE ON AN8,000 GALLON UST. TANK IS LOCATED UNDER BUILDING. SITE WASINCLUDED IN CIRCLE K'S REJECTION OF LEASES PETITION IN THEIRBANKRUPTCY PROCEEDINGS. DEQ INSPECT. 11/23/93 OBSERED THE ADVANCING OF(5) SOIL BORINGS TO DETERMINE AREA OF CONTAMINATION.

LA HIST LUST CORRECTIVE ACTION:
Comments: CORRCTIVE ACTION: SOIL EXCAVATION AND QUARTERLY REPORTS.GROUNDWATER DOES NOT APPEAR TO BE CONTAMINATED. QTLY REPORTS SUBMITTE.DEQ LETTER 10/26/95 CONTINUE SAMPLING MW-S FOR BTEX.

SPILLS:

Name:	TOBACCO STOP
Address:	300 BRIDGE ST
City,State,Zip:	WEST MONROE, LA 71291
Receive Date:	01/24/2018
Incident Date:	01/15/2018
Quantity:	Not reported
Units:	Not reported
Parameter:	Not reported
Incident ID:	182480
Other Description:	Not reported

ALL-IN-ONE FOODS (Continued) **S106034156**

AI ID:	31365
Incident Status:	Referred to Remediation
Media Desc:	Soil
Location Description:	Tobacco Stop - 300 Bridge St. West Monroe
Incident Source Name:	Tobacco Stop
Start Date:	01/15/2018
Region:	NE
Reporter Name:	Al Dahal
Mailing Address:	300 Bridge St
Mailing City:	West Monroe
Mailing State:	LA
Mailing Zip:	71291
Incident Desc:	s18-108069 UST - Discovered a leak of diesel that occurred under the dispenser during routine inspection on 1/15/18. col
Incident Type Desc:	UST Release, Dispenser / Physical or Mechanical Damage
Comments:	1) Incident assigned on 1/30/2018. Attempted to contact RP by phone left message. 2) Reached Al Dahal by phone on 2/7/2018. He related that the diesel dispenser began operating slowly. Technician, Greg McMillan, discovered leak coming from a hole in the filter, the mechanical LLD had tripped causing slow dispensing. Replaced filter which eliminated the leak. RP estimated based on ATG records that less than 20 gallons were released to soil beneath the dispenser. 3) Made visual inspection of open sump under the dispenser on 2/8/2018. No evidence of free phase diesel on equipment or soil surface. Based on the quantity of diesel released to an open sump the site will be referred to remediation for further evaluation. Confirmed release date = 01/15/2018.
Name:	TOBACCO STOP
Address:	300 BRIDGE ST
City,State,Zip:	WEST MONROE, LA 71291
Receive Date:	01/24/2018
Incident Date:	01/15/2018
Quantity:	Not reported
Units:	Not reported
Parameter:	Not reported
Incident ID:	182480
Other Description:	Not reported
AI ID:	31365
Incident Status:	Referred to Remediation
Media Desc:	Soil
Location Description:	Tobacco Stop - 300 Bridge St. West Monroe
Incident Source Name:	Tobacco Stop
Start Date:	01/30/2018
Region:	NE
Reporter Name:	Al Dahal
Mailing Address:	300 Bridge St
Mailing City:	West Monroe
Mailing State:	LA
Mailing Zip:	71291
Incident Desc:	s18-108069 UST - Discovered a leak of diesel that occurred under the dispenser during routine inspection on 1/15/18. col
Incident Type Desc:	UST Release, Dispenser / Physical or Mechanical Damage
Comments:	1) Incident assigned on 1/30/2018. Attempted to contact RP by phone left message. 2) Reached Al Dahal by phone on 2/7/2018. He related that the diesel dispenser began operating slowly. Technician, Greg McMillan, discovered leak coming from a hole in the filter, the

ALL-IN-ONE FOODS (Continued) **S106034156**

mechanical LLD had tripped causing slow dispensing. Replaced filter which eliminated the leak. RP estimated based on ATG records that less than 20 gallons were released to soil beneath the dispenser. 3) Made visual inspection of open sump under the dispenser on 2/8/2018. No evidence of free phase diesel on equipment or soil surface. Based on the quantity of diesel released to an open sump the site will be referred to remediation for further evaluation. Confirmed release date = 01/15/2018.

Name:	TOBACCO STOP
Address:	300 BRIDGE ST
City,State,Zip:	WEST MONROE, LA 71291
Receive Date:	01/24/2018
Incident Date:	01/15/2018
Quantity:	Not reported
Units:	Not reported
Parameter:	Not reported
Incident ID:	182480
Other Description:	Not reported
AI ID:	31365
Incident Status:	Referred to Remediation
Media Desc:	Soil
Location Description:	Tobacco Stop - 300 Bridge St. West Monroe
Incident Source Name:	Tobacco Stop
Start Date:	01/30/2018
Region:	NE
Reporter Name:	Al Dahal
Mailing Address:	300 Bridge St
Mailing City:	West Monroe
Mailing State:	LA
Mailing Zip:	71291
Incident Desc:	s18-108069 UST - Discovered a leak of diesel that occurred under the dispenser during routine inspection on 1/15/18. col
Incident Type Desc:	UST Release, Dispenser / Physical or Mechanical Damage
Comments:	1) Incident assigned on 1/30/2018. Attempted to contact RP by phone left message. 2) Reached Al Dahal by phone on 2/7/2018. He related that the diesel dispenser began operating slowly. Technician, Greg McMillan, discovered leak coming from a hole in the filter, the mechanical LLD had tripped causing slow dispensing. Replaced filter which eliminated the leak. RP estimated based on ATG records that less than 20 gallons were released to soil beneath the dispenser. 3) Made visual inspection of open sump under the dispenser on 2/8/2018. No evidence of free phase diesel on equipment or soil surface. Based on the quantity of diesel released to an open sump the site will be referred to remediation for further evaluation. Confirmed release date = 01/15/2018.

Name:	TOBACCO STOP
Address:	300 BRIDGE ST
City,State,Zip:	WEST MONROE, LA 71291
Receive Date:	01/24/2018
Incident Date:	01/15/2018
Quantity:	Not reported
Units:	Not reported
Parameter:	Not reported
Incident ID:	182480
Other Description:	Not reported

ALL-IN-ONE FOODS (Continued) **S106034156**

AI ID:	31365
Incident Status:	Referred to Remediation
Media Desc:	Soil
Location Description:	Tobacco Stop - 300 Bridge St. West Monroe
Incident Source Name:	Tobacco Stop
Start Date:	04/18/2018
Region:	NE
Reporter Name:	Al Dahal
Mailing Address:	300 Bridge St
Mailing City:	West Monroe
Mailing State:	LA
Mailing Zip:	71291
Incident Desc:	s18-108069 UST - Discovered a leak of diesel that occurred under the dispenser during routine inspection on 1/15/18. col
Incident Type Desc:	UST Release, Dispenser / Physical or Mechanical Damage
Comments:	1) Incident assigned on 1/30/2018. Attempted to contact RP by phone left message. 2) Reached Al Dahal by phone on 2/7/2018. He related that the diesel dispenser began operating slowly. Technician, Greg McMillan, discovered leak coming from a hole in the filter, the mechanical LLD had tripped causing slow dispensing. Replaced filter which eliminated the leak. RP estimated based on ATG records that less than 20 gallons were released to soil beneath the dispenser. 3) Made visual inspection of open sump under the dispenser on 2/8/2018. No evidence of free phase diesel on equipment or soil surface. Based on the quantity of diesel released to an open sump the site will be referred to remediation for further evaluation. Confirmed release date = 01/15/2018.
Name:	TOBACCO STOP
Address:	300 BRIDGE ST
City,State,Zip:	WEST MONROE, LA 71291
Receive Date:	01/24/2018
Incident Date:	01/15/2018
Quantity:	Not reported
Units:	Not reported
Parameter:	Not reported
Incident ID:	182480
Other Description:	Not reported
AI ID:	31365
Incident Status:	Referred to Remediation
Media Desc:	Soil
Location Description:	Tobacco Stop - 300 Bridge St. West Monroe
Incident Source Name:	Tobacco Stop
Start Date:	Not reported
Region:	NE
Reporter Name:	Al Dahal
Mailing Address:	300 Bridge St
Mailing City:	West Monroe
Mailing State:	LA
Mailing Zip:	71291
Incident Desc:	s18-108069 UST - Discovered a leak of diesel that occurred under the dispenser during routine inspection on 1/15/18. col
Incident Type Desc:	UST Release, Dispenser / Physical or Mechanical Damage
Comments:	1) Incident assigned on 1/30/2018. Attempted to contact RP by phone left message. 2) Reached Al Dahal by phone on 2/7/2018. He related that the diesel dispenser began operating slowly. Technician, Greg McMillan, discovered leak coming from a hole in the filter, the

ALL-IN-ONE FOODS (Continued) **S106034156**

mechanical LLD had tripped causing slow dispensing. Replaced filter which eliminated the leak. RP estimated based on ATG records that less than 20 gallons were released to soil beneath the dispenser. 3) Made visual inspection of open sump under the dispenser on 2/8/2018. No evidence of free phase diesel on equipment or soil surface. Based on the quantity of diesel released to an open sump the site will be referred to remediation for further evaluation. Confirmed release date = 01/15/2018.

REM:

Name:	TOBACCO STOP
Address:	300 BRIDGE ST
Address 2:	Not reported
City,State,Zip:	WEST MONROE, LA 71291
AI Num:	31365
Evaluated And Closed:	Not reported
Program:	UST
EAC Type:	Not reported
Comments:	Not reported

40
NNE
1/4-1/2
0.496 mi.
2621 ft.

MID CITY EXXON **LUST** **U000874813**
600 LOUISVILLE AVE **HIST LUST** **N/A**
MONROE, LA 71201 **UST**
REM

Relative: Higher

Actual: 74 ft.

LUST:

Name:	MID CITY EXXON
Address:	600 LOUISVILLE AVE
Facility ID:	76183
Comments:	UST

HIST LUST:

Facility ID:	37-000393
Facility Parish:	OUACHITA
Substance Name:	GASOLINE
Substance Name 2:	Not reported
Quantity:	UNKNOWN
Quantity 2:	Not reported
Date Confirmed:	03/01/1994
Date Confirmed 2:	Not reported
Incident Number:	94-8-0067
Incident Date:	02/23/1994
Type of Incident:	PIPING LEAK
Type of Incident No2:	Not reported
Reported By:	CHRIS BONIAL/SWARTZ, LA
Reported By 2:	Not reported
Owner ID:	00021300
Owner Name:	BARNHILL OIL INC.
Owner Address:	2225 RUFFIN DR.
Owner City,St,Zip:	MONROE, LA 71202
Assessment Pending Info:	No
Assessment Request Date:	05/17/1995
Assessment Plan Due Date:	08/07/1995
Assessment Plan Received Date:	Not reported
Assessment Approved Date:	Not reported
Assessment Contractor:	PETROLEUM AUTOMATION CONSULTANTS INC.

MID CITY EXXON (Continued) **U000874813**

Assess Date Add Info Due: Not reported
Assess Date Add Info Recd: Not reported
Assess Date Add Info Due2: Not reported
Assess Date Add Info Recd: Not reported
Assess Date Add Info Due3: Not reported
Corrective Plan Due Date: Not reported
Corrective Plan Received Date: 01/30/1995
Corrective Plan Approved Date: 02/17/1995
Corr Act Date Add Info Due: Not reported
Corr Act Date Add Info Recd: Not reported
Corr Act Date Add Info Due2: Not reported
Corr Act Date Add Info Recd2: Not reported
Corr Act Date Add Info Due3: Not reported
Remediation Method: Not reported
Remediation Date: Not reported
Remediation Terminated Date: Not reported

LA HIST LUST INCIDENT:
Comments: DEQ INSPECTION 8-30-95 TO OBSERVE LIMITED SITE EXCAVATION. DEQ FOLLOW-UP INSPECTION ON 8/31/95. DEQ INSPECTION 9/26/95 TO OBSERVE GW TABLEAND EXCAVATION. DEQ INSPECTION 11/15/95 TO OBSERVE SOIL SAMPLING.

LA HIST LUST ASSESMENT:
Comments: PROPERTY TRANSFER INVESTIGATION REVEALED UNACCEPTABLE LEVELS OF BTEXAND TPH-G. REC'D SUBSURFACE INVESTIGATION REPORT ON 7/8/94.

LA HIST LUST CORRECTIVE ACTION:
Comments: REC'D SUBSURFACE REMEDIATION PLAN FROM C&J PUMP ON 1-30-95. LIMITEDEXCAVATION AND OFF-SITE DISPOSAL OF CONTAMINATED SOILS FOR CORRECTIVEACTION APPROVED 2/17/95. DEQ INSPECTION 8/29/95 TO OBSERVE PROGRESSOF CAP.

Facility ID: 37-000393
Facility Parish: OUACHITA
Substance Name: Not reported
Substance Name 2: Not reported
Quantity: Not reported
Quantity 2: Not reported
Date Confirmed: Not reported
Date Confirmed 2: Not reported
Incident Number: 94-8-0067
Incident Date: 02/23/1994
Type of Incident: Not reported
Type of Incident No2: Not reported
Reported By: Not reported
Reported By 2: Not reported
Owner ID: 00021300
Owner Name: BARNHILL OIL INC.
Owner Address: 2225 RUFFIN DR.
Owner City,St,Zip: MONROE, LA 71202
Assessment Pending Info: No
Assessment Request Date: 05/17/1995
Assessment Plan Due Date: 08/07/1995
Assessment Plan Received Date: Not reported
Assessment Approved Date: Not reported
Assessment Contractor: PETROLEUM AUTOMATION CONSULTANTS INC.
Assess Date Add Info Due: Not reported
Assess Date Add Info Recd: Not reported
Assess Date Add Info Due2: Not reported
Assess Date Add Info Recd: Not reported

MID CITY EXXON (Continued) **U000874813**

Assess Date Add Info Due3:	Not reported
Corrective Plan Due Date:	Not reported
Corrective Plan Received Date:	01/30/1995
Corrective Plan Approved Date:	02/17/1995
Corr Act Date Add Info Due:	Not reported
Corr Act Date Add Info Recd:	Not reported
Corr Act Date Add Info Due2:	Not reported
Corr Act Date Add Info Recd2:	Not reported
Corr Act Date Add Info Due3:	Not reported
Remediation Method:	Not reported
Remediation Date:	Not reported
Remediation Terminated Date:	Not reported

LA HIST LUST INCIDENT:
Comments: DEQ INSPECTION 8-30-95 TO OBSERVE LIMITED SITE EXCAVATION. DEQ FOLLOW-UP INSPECTION ON 8/31/95. DEQ INSPECTION 9/26/95 TO OBSERVE GW TABLEAND EXCAVATION. DEQ INSPECTION 11/15/95 TO OBSERVE SOIL SAMPLING.

LA HIST LUST ASSESMENT:
Comments: PROPERTY TRANSFER INVESTIGATION REVEALED UNACCEPTABLE LEVELS OF BTEXAND TPH-G. REC'D SUBSURFACE INVESTIGATION REPORT ON 7/8/94.

LA HIST LUST CORRECTIVE ACTION:
Comments: REC'D SUBSURFACE REMEDIATION PLAN FROM C&J PUMP ON 1-30-95. LIMITEDEXCAVATION AND OFF-SITE DISPOSAL OF CONTAMINATED SOILS FOR CORRECTIVEACTION APPROVED 2/17/95. DEQ INSPECTION 8/29/95 TO OBSERVE PROGRESSOF CAP.

UST:

Name:	MID CITY EXXON
Address:	600 LOUISVILLE AVE
Address 2:	Not reported
City:	MONROE
Master Agency Id:	76183
Subject Item ID:	1
UST Tank Num:	1093
Tank Status:	**Removed**
Install Date:	05/01/1985
Total Capacity:	6000
Number Of Compartments:	1
Gasoline:	Yes
Diesel:	Not reported
Gasohol:	Not reported
Kerosene:	Not reported
Heating Oil:	Not reported
New Used Oil:	Not reported
MS Aviation Fuel:	Not reported
MS Additive:	Not reported
MS Antifreeze:	Not reported
MS Naptha:	Not reported
MS Varsol:	Not reported
Unknown:	Not reported
Other Sub:	Not reported
Steel Tank Covered With Asphalt:	Yes
Cathodically Protected:	Not reported
Epoxy Coated Tank:	Not reported
A Composite Of Different Materials:	Not reported
Fiberglass Or Plastic:	Not reported

MID CITY EXXON (Continued) **U000874813**

Interior Line With Some Material:	Not reported
Double Wall As Opposed To Single Wall:	Not reported
Outside Lined w/ Polyethylen Jacket:	Not reported
Made Of Concrete:	Not reported
Liner Covering Excavation Hole:	Not reported
Other Material:	Not reported
Pipe Method Description:	Not reported
Subject item desc:	Underground Storage Tank
Service change date:	Not reported
Last service date:	Not reported
Current status start date:	11/01/1996
Current status end date:	Not reported
Emer gen fuel only flag:	Not reported
Tank inert material desc:	Not reported
Mct fibrgls plastic:	Not reported
Mcp bare steel:	Not reported
Mcp galvanized steel:	Y
Mcp part stl fbrgls lines:	Not reported
Mcp copper:	Not reported
Mcp double walled:	Not reported
Mcp secondary contain:	Not reported
Mcp unknown:	Not reported
Mcp other:	Not reported
Rdt manual gauging:	Not reported
Rdt tank tightness:	Y
Rdt invent control:	Y
Rdt auto guage:	Not reported
Rdt grndwtr monitor:	Not reported
Rdt intr mon dwall:	Not reported
Rdt intr mon secd:	Not reported
Rdt vapor monitor:	Not reported
Rdt other:	Not reported
Rdp line tightness:	Not reported
Rdp grndwtr monitor:	Not reported
Rdp intr mon dwall:	Not reported
Rdp intr mon secd:	Not reported
Rdp vapor monitor:	Not reported
Rdp other:	Not reported
Overfill prevent install date:	01/01/1980
Alt spill overfill equip flag:	Not reported
Alt spill overfill equip desc:	Not reported
Tank ext corr protect date:	Not reported
Cpt fibrgls plstc:	Not reported
Cpt stl fbr plastic:	Not reported
Cpt expert no leak:	Not reported
Cpt dielectric coat:	Not reported
Cpt impressed curr:	Not reported
Cpt cathodic protect:	Not reported
Cpt interior lining:	Not reported
Cpt lined cathod prot:	Not reported
Cpt other:	Not reported
Pipe ext corr protect date:	Not reported
Cpp fibrgls plastic:	Not reported
Cpp part stl fbrgls:	Not reported
Cpp expert no leak:	Not reported
Cpp dielectric coat:	Not reported
Cpp impressed curr:	Not reported

MID CITY EXXON (Continued) **U000874813**

Cpp cathodic protect:	Not reported
Cpp other:	Not reported
Install certification date:	Not reported
Install alt certificate num:	Not reported
Install cert worker name:	Not reported
Install cert worker emp name:	Not reported
Install cert by mfr flag:	Not reported
Install insp by reg eng flag:	Not reported
Install insp by dept flag:	Not reported
Install mfr chklst comp flag:	Not reported
Install cert alt method flag:	Not reported
Install cert alt method desc:	Not reported
Closure certification date:	Not reported
Closure alt cert num:	Not reported
Closure cert worker name:	Not reported
Closure cert worker emp name:	Not reported
Active:	Not reported
Bankrupt:	Not reported
Closed:	Not reported
Deferred:	Not reported
Filled:	Not reported
Hold:	Not reported
Inactive:	Not reported
Removed:	11/01/1996
Sold:	Not reported
Temp out of service:	Not reported

UST Tank Num:	1094
Tank Status:	**Removed**
Install Date:	05/01/1985
Total Capacity:	6000
Number Of Compartments:	1
Gasoline:	Yes
Diesel:	Not reported
Gasohol:	Not reported
Kerosene:	Not reported
Heating Oil:	Not reported
New Used Oil:	Not reported
MS Aviation Fuel:	Not reported
MS Additive:	Not reported
MS Antifreeze:	Not reported
MS Naptha:	Not reported
MS Varsol:	Not reported
Unknown:	Not reported
Other Sub:	Not reported
Steel Tank Covered With Asphalt:	Yes
Cathodically Protected:	Not reported
Epoxy Coated Tank:	Not reported
A Composite Of Different Materials:	Not reported
Fiberglass Or Plastic:	Not reported
Interior Line With Some Material:	Not reported
Double Wall As Opposed To Single Wall:	Not reported
Outside Lined w/ Polyethylen Jacket:	Not reported
Made Of Concrete:	Not reported
Liner Covering Excavation Hole:	Not reported
Other Material:	Not reported

MID CITY EXXON (Continued) **U000874813**

Pipe Method Description:	Not reported
Subject item desc:	Underground Storage Tank
Service change date:	Not reported
Last service date:	Not reported
Current status start date:	11/01/1996
Current status end date:	Not reported
Emer gen fuel only flag:	Not reported
Tank inert material desc:	Not reported
Mct fibrgls plastic:	Not reported
Mcp bare steel:	Not reported
Mcp galvanized steel:	Y
Mcp part stl fbrgls lines:	Not reported
Mcp copper:	Not reported
Mcp double walled:	Not reported
Mcp secondary contain:	Not reported
Mcp unknown:	Not reported
Mcp other:	Not reported
Rdt manual gauging:	Not reported
Rdt tank tightness:	Y
Rdt invent control:	Y
Rdt auto guage:	Not reported
Rdt grndwtr monitor:	Not reported
Rdt intr mon dwall:	Not reported
Rdt intr mon secd:	Not reported
Rdt vapor monitor:	Not reported
Rdt other:	Not reported
Rdp line tightness:	Not reported
Rdp grndwtr monitor:	Not reported
Rdp intr mon dwall:	Not reported
Rdp intr mon secd:	Not reported
Rdp vapor monitor:	Not reported
Rdp other:	Not reported
Overfill prevent install date:	01/01/1980
Alt spill overfill equip flag:	Not reported
Alt spill overfill equip desc:	Not reported
Tank ext corr protect date:	Not reported
Cpt fibrgls plstc:	Not reported
Cpt stl fbr plastic:	Not reported
Cpt expert no leak:	Not reported
Cpt dielectric coat:	Not reported
Cpt impressed curr:	Not reported
Cpt cathodic protect:	Not reported
Cpt interior lining:	Not reported
Cpt lined cathod prot:	Not reported
Cpt other:	Not reported
Pipe ext corr protect date:	Not reported
Cpp fibrgls plastic:	Not reported
Cpp part stl fbrgls:	Not reported
Cpp expert no leak:	Not reported
Cpp dielectric coat:	Not reported
Cpp impressed curr:	Not reported
Cpp cathodic protect:	Not reported
Cpp other:	Not reported
Install certification date:	Not reported
Install alt certificate num:	Not reported
Install cert worker name:	Not reported
Install cert worker emp name:	Not reported

MID CITY EXXON (Continued) **U000874813**

Install cert by mfr flag:	Not reported
Install insp by reg eng flag:	Not reported
Install insp by dept flag:	Not reported
Install mfr chklst comp flag:	Not reported
Install cert alt method flag:	Not reported
Install cert alt method desc:	Not reported
Closure certification date:	Not reported
Closure alt cert num:	Not reported
Closure cert worker name:	Not reported
Closure cert worker emp name:	Not reported
Active:	Not reported
Bankrupt:	Not reported
Closed:	Not reported
Deferred:	Not reported
Filled:	Not reported
Hold:	Not reported
Inactive:	Not reported
Removed:	11/01/1996
Sold:	Not reported
Temp out of service:	Not reported

UST Tank Num:	1095
Tank Status:	**Removed**
Install Date:	05/01/1985
Total Capacity:	6000
Number Of Compartments:	1
Gasoline:	Yes
Diesel:	Not reported
Gasohol:	Not reported
Kerosene:	Not reported
Heating Oil:	Not reported
New Used Oil:	Not reported
MS Aviation Fuel:	Not reported
MS Additive:	Not reported
MS Antifreeze:	Not reported
MS Naptha:	Not reported
MS Varsol:	Not reported
Unknown:	Not reported
Other Sub:	Not reported
Steel Tank Covered With Asphalt:	Yes
Cathodically Protected:	Not reported
Epoxy Coated Tank:	Not reported
A Composite Of Different Materials:	Not reported
Fiberglass Or Plastic:	Not reported
Interior Line With Some Material:	Not reported
Double Wall As Opposed To Single Wall:	Not reported
Outside Lined w/ Polyethylen Jacket:	Not reported
Made Of Concrete:	Not reported
Liner Covering Excavation Hole:	Not reported
Other Material:	Not reported
Pipe Method Description:	Not reported
Subject item desc:	Underground Storage Tank
Service change date:	Not reported
Last service date:	Not reported
Current status start date:	11/01/1996
Current status end date:	Not reported

MID CITY EXXON (Continued) **U000874813**

Emer gen fuel only flag:	Not reported
Tank inert material desc:	Not reported
Mct fibrgls plastic:	Not reported
Mcp bare steel:	Not reported
Mcp galvanized steel:	Y
Mcp part stl fbrgls lines:	Not reported
Mcp copper:	Not reported
Mcp double walled:	Not reported
Mcp secondary contain:	Not reported
Mcp unknown:	Not reported
Mcp other:	Not reported
Rdt manual gauging:	Not reported
Rdt tank tightness:	Y
Rdt invent control:	Y
Rdt auto guage:	Not reported
Rdt grndwtr monitor:	Not reported
Rdt intr mon dwall:	Not reported
Rdt intr mon secd:	Not reported
Rdt vapor monitor:	Not reported
Rdt other:	Not reported
Rdp line tightness:	Not reported
Rdp grndwtr monitor:	Not reported
Rdp intr mon dwall:	Not reported
Rdp intr mon secd:	Not reported
Rdp vapor monitor:	Not reported
Rdp other:	Not reported
Overfill prevent install date:	01/01/1980
Alt spill overfill equip flag:	Not reported
Alt spill overfill equip desc:	Not reported
Tank ext corr protect date:	Not reported
Cpt fibrgls plstc:	Not reported
Cpt stl fbr plastic:	Not reported
Cpt expert no leak:	Not reported
Cpt dielectric coat:	Not reported
Cpt impressed curr:	Not reported
Cpt cathodic protect:	Not reported
Cpt interior lining:	Not reported
Cpt lined cathod prot:	Not reported
Cpt other:	Not reported
Pipe ext corr protect date:	Not reported
Cpp fibrgls plastic:	Not reported
Cpp part stl fbrgls:	Not reported
Cpp expert no leak:	Not reported
Cpp dielectric coat:	Not reported
Cpp impressed curr:	Not reported
Cpp cathodic protect:	Not reported
Cpp other:	Not reported
Install certification date:	Not reported
Install alt certificate num:	Not reported
Install cert worker name:	Not reported
Install cert worker emp name:	Not reported
Install cert by mfr flag:	Not reported
Install insp by reg eng flag:	Not reported
Install insp by dept flag:	Not reported
Install mfr chklst comp flag:	Not reported
Install cert alt method flag:	Not reported
Install cert alt method desc:	Not reported

MID CITY EXXON (Continued) **U000874813**

Closure certification date:	Not reported
Closure alt cert num:	Not reported
Closure cert worker name:	Not reported
Closure cert worker emp name:	Not reported
Active:	Not reported
Bankrupt:	Not reported
Closed:	Not reported
Deferred:	Not reported
Filled:	Not reported
Hold:	Not reported
Inactive:	Not reported
Removed:	11/01/1996
Sold:	Not reported
Temp out of service:	Not reported

UST Tank Num:	41928
Tank Status:	**Removed**
Install Date:	01/01/1980
Total Capacity:	500
Number Of Compartments:	1
Gasoline:	Not reported
Diesel:	Not reported
Gasohol:	Not reported
Kerosene:	Not reported
Heating Oil:	Not reported
New Used Oil:	Yes
MS Aviation Fuel:	Not reported
MS Additive:	Not reported
MS Antifreeze:	Not reported
MS Naptha:	Not reported
MS Varsol:	Not reported
Unknown:	Not reported
Other Sub:	Not reported
Steel Tank Covered With Asphalt:	Not reported
Cathodically Protected:	Not reported
Epoxy Coated Tank:	Not reported
A Composite Of Different Materials:	Not reported
Fiberglass Or Plastic:	Not reported
Interior Line With Some Material:	Not reported
Double Wall As Opposed To Single Wall:	Not reported
Outside Lined w/ Polyethylen Jacket:	Not reported
Made Of Concrete:	Not reported
Liner Covering Excavation Hole:	Not reported
Other Material:	Not reported
Pipe Method Description:	Gravity Feed
Subject item desc:	Underground Storage Tank
Service change date:	Not reported
Last service date:	Not reported
Current status start date:	02/01/1994
Current status end date:	Not reported
Emer gen fuel only flag:	Not reported
Tank inert material desc:	Not reported
Mct fibrgls plastic:	Not reported
Mcp bare steel:	Not reported
Mcp galvanized steel:	Not reported
Mcp part stl fbrgls lines:	Not reported

MID CITY EXXON (Continued) **U000874813**

Mcp copper:	Not reported
Mcp double walled:	Not reported
Mcp secondary contain:	Not reported
Mcp unknown:	Y
Mcp other:	Not reported
Rdt manual gauging:	Not reported
Rdt tank tightness:	Not reported
Rdt invent control:	Not reported
Rdt auto guage:	Not reported
Rdt grndwtr monitor:	Not reported
Rdt intr mon dwall:	Not reported
Rdt intr mon secd:	Not reported
Rdt vapor monitor:	Not reported
Rdt other:	Not reported
Rdp line tightness:	Not reported
Rdp grndwtr monitor:	Not reported
Rdp intr mon dwall:	Not reported
Rdp intr mon secd:	Not reported
Rdp vapor monitor:	Not reported
Rdp other:	Not reported
Overfill prevent install date:	Not reported
Alt spill overfill equip flag:	Not reported
Alt spill overfill equip desc:	Not reported
Tank ext corr protect date:	Not reported
Cpt fibrgls plstc:	Not reported
Cpt stl fbr plastic:	Not reported
Cpt expert no leak:	Not reported
Cpt dielectric coat:	Not reported
Cpt impressed curr:	Not reported
Cpt cathodic protect:	Not reported
Cpt interior lining:	Not reported
Cpt lined cathod prot:	Not reported
Cpt other:	Not reported
Pipe ext corr protect date:	Not reported
Cpp fibrgls plastic:	Not reported
Cpp part stl fbrgls:	Not reported
Cpp expert no leak:	Not reported
Cpp dielectric coat:	Not reported
Cpp impressed curr:	Not reported
Cpp cathodic protect:	Not reported
Cpp other:	Not reported
Install certification date:	Not reported
Install alt certificate num:	Not reported
Install cert worker name:	Not reported
Install cert worker emp name:	Not reported
Install cert by mfr flag:	Not reported
Install insp by reg eng flag:	Not reported
Install insp by dept flag:	Not reported
Install mfr chklst comp flag:	Not reported
Install cert alt method flag:	Not reported
Install cert alt method desc:	Not reported
Closure certification date:	Not reported
Closure alt cert num:	Not reported
Closure cert worker name:	Not reported
Closure cert worker emp name:	Not reported
Active:	Not reported
Bankrupt:	Not reported

MID CITY EXXON (Continued) **U000874813**

Closed:	Not reported
Deferred:	Not reported
Filled:	Not reported
Hold:	Not reported
Inactive:	Not reported
Removed:	02/01/1994
Sold:	Not reported
Temp out of service:	Not reported

REM:

Name:	MID CITY EXXON
Address:	600 LOUISVILLE AVE
Address 2:	Not reported
City,State,Zip:	MONROE, LA 71201
AI Num:	76183
Evaluated And Closed:	09/21/2018
Program:	UST
EAC Type:	No Further Interest
Comments:	Not reported

H41 **NORTHSIDE 66 SERVICE STATION** **HIST LUST** **U001896643**
North **400 HUDSON LN** **UST** **N/A**
1/4-1/2 **MONROE, LA 71201**
0.499 mi.
2637 ft. **Site 5 of 5 in cluster H**

Relative:
Higher

Actual:
73 ft.

HIST LUST:

Facility ID:	37-006586
Facility Parish:	OUACHITA
Substance Name:	GASOLINE
Substance Name 2:	Not reported
Quantity:	UNKNOWN
Quantity 2:	Not reported
Date Confirmed:	02/08/1996
Date Confirmed 2:	Not reported
Incident Number:	96-8-0017
Incident Date:	02/01/1996
Type of Incident:	UST LEAK
Type of Incident No2:	Not reported
Reported By:	HUBERT PERRY/PERRY & SONS
Reported By 2:	Not reported
Owner ID:	00318800
Owner Name:	WILSON OIL CO.
Owner Address:	506 MAIN ST
Owner City,St,Zip:	JONESVILLE, LA 71343
Assessment Pending Info:	No
Assessment Request Date:	03/14/1996
Assessment Plan Due Date:	06/04/1996
Assessment Plan Received Date:	04/22/1996
Assessment Approved Date:	Not reported
Assessment Contractor:	PERRY AND SONS INC.
Assess Date Add Info Due:	Not reported
Assess Date Add Info Recd:	Not reported
Assess Date Add Info Due2:	Not reported
Assess Date Add Info Recd:	Not reported
Assess Date Add Info Due3:	Not reported
Corrective Plan Due Date:	Not reported

NORTHSIDE 66 SERVICE STATION (Continued) **U001896643**

Corrective Plan Received Date: Not reported
Corrective Plan Approved Date: 06/05/1996
Corr Act Date Add Info Due: Not reported
Corr Act Date Add Info Recd: Not reported
Corr Act Date Add Info Due2: Not reported
Corr Act Date Add Info Recd2: Not reported
Corr Act Date Add Info Due3: Not reported
Remediation Method: Not reported
Remediation Date: Not reported
Remediation Terminated Date: Not reported

LA HIST LUST INCIDENT:
Comments: Not reported

LA HIST LUST ASSESMENT:
Comments: AN ENVIRONMENTAL ASSESSMENT WAS CONDUCTED ON 2/1/96. GEOPROBE BORINGSADVANCED AROUND THE PREVIOUSLY CLOSED USTS AND PUMP ISLAND INDICATEDELEVATED GASOLINE CONSTITUENTS. DEQ INSPECTION 3/28/96 TO OBSERVEDIRECT PUSH BORINGS.

LA HIST LUST CORRECTIVE ACTION:
Comments: REC'D PRELIMINARY INVESTIGATION REPORT ON 4-22-96. DEQ INSPECTION5/3/96 TO DISCUSS FINDINGS OF SITE ASSSESSMENT WITH CONSULTANT. DEQAPPROVED FREE PRODUCT RECOVERY PROPOSAL: GW REMEDIATION BY ENHANCEDFLUID RECOVERY ON 6/5/96. DEQ INSPECTION 9/16/97 TO OBSERVE THEPLUGGING AND ABANDONING THE WELL AT THE SITE.

Facility ID: 37-006586
Facility Parish: OUACHITA
Substance Name: Not reported
Substance Name 2: Not reported
Quantity: Not reported
Quantity 2: Not reported
Date Confirmed: Not reported
Date Confirmed 2: Not reported
Incident Number: 96-8-0017
Incident Date: 02/01/1996
Type of Incident: Not reported
Type of Incident No2: Not reported
Reported By: Not reported
Reported By 2: Not reported
Owner ID: 00318800
Owner Name: WILSON OIL CO.
Owner Address: 506 MAIN ST
Owner City,St,Zip: JONESVILLE, LA 71343
Assessment Pending Info: No
Assessment Request Date: 03/14/1996
Assessment Plan Due Date: 06/04/1996
Assessment Plan Received Date: 04/22/1996
Assessment Approved Date: Not reported
Assessment Contractor: PERRY AND SONS INC.
Assess Date Add Info Due: Not reported
Assess Date Add Info Recd: Not reported
Assess Date Add Info Due2: Not reported
Assess Date Add Info Recd: Not reported
Assess Date Add Info Due3: Not reported
Corrective Plan Due Date: Not reported
Corrective Plan Received Date: Not reported
Corrective Plan Approved Date: 06/05/1996
Corr Act Date Add Info Due: Not reported
Corr Act Date Add Info Recd: Not reported

NORTHSIDE 66 SERVICE STATION (Continued) **U001896643**

Corr Act Date Add Info Due2: Not reported
Corr Act Date Add Info Recd2: Not reported
Corr Act Date Add Info Due3: Not reported
Remediation Method: Not reported
Remediation Date: Not reported
Remediation Terminated Date: Not reported

LA HIST LUST INCIDENT:
Comments: Not reported

LA HIST LUST ASSESMENT:
Comments: AN ENVIRONMENTAL ASSESSMENT WAS CONDUCTED ON 2/1/96. GEOPROBE BORINGSADVANCED AROUND THE PREVIOUSLY CLOSED USTS AND PUMP ISLAND INDICATEDELEVATED GASOLINE CONSTITUENTS. DEQ INSPECTION 3/28/96 TO OBSERVEDIRECT PUSH BORINGS.

LA HIST LUST CORRECTIVE ACTION:
Comments: REC'D PRELIMINARY INVESTIGATION REPORT ON 4-22-96. DEQ INSPECTION5/3/96 TO DISCUSS FINDINGS OF SITE ASSSESSMENT WITH CONSULTANT. DEQAPPROVED FREE PRODUCT RECOVERY PROPOSAL: GW REMEDIATION BY ENHANCEDFLUID RECOVERY ON 6/5/96. DEQ INSPECTION 9/16/97 TO OBSERVE THEPLUGGING AND ABANDONING THE WELL AT THE SITE.

UST:
Name: NORTHSIDE 66 SERVICE STATION
Address: 400 HUDSON LN
Address 2: Not reported
City: MONROE
Master Agency Id: 70604
Subject Item ID: 1

UST Tank Num: 17943
Tank Status: **Removed**
Install Date: 05/08/1964
Total Capacity: 4000
Number Of Compartments: 1
Gasoline: Yes
Diesel: Not reported
Gasohol: Not reported
Kerosene: Not reported
Heating Oil: Not reported
New Used Oil: Not reported
MS Aviation Fuel: Not reported
MS Additive: Not reported
MS Antifreeze: Not reported
MS Naptha: Not reported
MS Varsol: Not reported
Unknown: Not reported
Other Sub: Not reported
Steel Tank Covered With Asphalt: Not reported
Cathodically Protected: Not reported
Epoxy Coated Tank: Not reported
A Composite Of Different Materials: Not reported
Fiberglass Or Plastic: Not reported
Interior Line With Some Material: Not reported
Double Wall As Opposed To Single Wall: Not reported
Outside Lined w/ Polyethylen Jacket: Not reported
Made Of Concrete: Not reported
Liner Covering Excavation Hole: Not reported
Other Material: Not reported

NORTHSIDE 66 SERVICE STATION (Continued) **U001896643**

Pipe Method Description:	Not reported
Subject item desc:	Underground Storage Tank
Service change date:	Not reported
Last service date:	Not reported
Current status start date:	05/01/1989
Current status end date:	Not reported
Emer gen fuel only flag:	Not reported
Tank inert material desc:	Not reported
Mct fibrgls plastic:	Not reported
Mcp bare steel:	Not reported
Mcp galvanized steel:	Y
Mcp part stl fbrgls lines:	Not reported
Mcp copper:	Not reported
Mcp double walled:	Not reported
Mcp secondary contain:	Not reported
Mcp unknown:	Not reported
Mcp other:	Not reported
Rdt manual gauging:	Not reported
Rdt tank tightness:	Not reported
Rdt invent control:	Not reported
Rdt auto guage:	Not reported
Rdt grndwtr monitor:	Not reported
Rdt intr mon dwall:	Not reported
Rdt intr mon secd:	Not reported
Rdt vapor monitor:	Not reported
Rdt other:	Not reported
Rdp line tightness:	Not reported
Rdp grndwtr monitor:	Not reported
Rdp intr mon dwall:	Not reported
Rdp intr mon secd:	Not reported
Rdp vapor monitor:	Not reported
Rdp other:	Not reported
Overfill prevent install date:	Not reported
Alt spill overfill equip flag:	Not reported
Alt spill overfill equip desc:	Not reported
Tank ext corr protect date:	Not reported
Cpt fibrgls plstc:	Not reported
Cpt stl fbr plastic:	Not reported
Cpt expert no leak:	Not reported
Cpt dielectric coat:	Not reported
Cpt impressed curr:	Not reported
Cpt cathodic protect:	Not reported
Cpt interior lining:	Not reported
Cpt lined cathod prot:	Not reported
Cpt other:	Not reported
Pipe ext corr protect date:	Not reported
Cpp fibrgls plastic:	Not reported
Cpp part stl fbrgls:	Not reported
Cpp expert no leak:	Not reported
Cpp dielectric coat:	Not reported
Cpp impressed curr:	Not reported
Cpp cathodic protect:	Not reported
Cpp other:	Not reported
Install certification date:	Not reported
Install alt certificate num:	Not reported
Install cert worker name:	Not reported
Install cert worker emp name:	Not reported

NORTHSIDE 66 SERVICE STATION (Continued) **U001896643**

Install cert by mfr flag:	Not reported
Install insp by reg eng flag:	Not reported
Install insp by dept flag:	Not reported
Install mfr chklst comp flag:	Not reported
Install cert alt method flag:	Not reported
Install cert alt method desc:	Not reported
Closure certification date:	Not reported
Closure alt cert num:	Not reported
Closure cert worker name:	Not reported
Closure cert worker emp name:	Not reported
Active:	Not reported
Bankrupt:	Not reported
Closed:	Not reported
Deferred:	Not reported
Filled:	Not reported
Hold:	Not reported
Inactive:	Not reported
Removed:	05/01/1989
Sold:	Not reported
Temp out of service:	Not reported

UST Tank Num:	17944
Tank Status:	**Removed**
Install Date:	05/08/1964
Total Capacity:	4000
Number Of Compartments:	1
Gasoline:	Yes
Diesel:	Not reported
Gasohol:	Not reported
Kerosene:	Not reported
Heating Oil:	Not reported
New Used Oil:	Not reported
MS Aviation Fuel:	Not reported
MS Additive:	Not reported
MS Antifreeze:	Not reported
MS Naptha:	Not reported
MS Varsol:	Not reported
Unknown:	Not reported
Other Sub:	Not reported
Steel Tank Covered With Asphalt:	Not reported
Cathodically Protected:	Not reported
Epoxy Coated Tank:	Not reported
A Composite Of Different Materials:	Not reported
Fiberglass Or Plastic:	Not reported
Interior Line With Some Material:	Not reported
Double Wall As Opposed To Single Wall:	Not reported
Outside Lined w/ Polyethylen Jacket:	Not reported
Made Of Concrete:	Not reported
Liner Covering Excavation Hole:	Not reported
Other Material:	Not reported
Pipe Method Description:	Not reported
Subject item desc:	Underground Storage Tank
Service change date:	Not reported
Last service date:	Not reported
Current status start date:	05/01/1989
Current status end date:	Not reported

NORTHSIDE 66 SERVICE STATION (Continued) **U001896643**

Emer gen fuel only flag:	Not reported
Tank inert material desc:	Not reported
Mct fibrgls plastic:	Not reported
Mcp bare steel:	Not reported
Mcp galvanized steel:	Y
Mcp part stl fbrgls lines:	Not reported
Mcp copper:	Not reported
Mcp double walled:	Not reported
Mcp secondary contain:	Not reported
Mcp unknown:	Not reported
Mcp other:	Not reported
Rdt manual gauging:	Not reported
Rdt tank tightness:	Not reported
Rdt invent control:	Not reported
Rdt auto guage:	Not reported
Rdt grndwtr monitor:	Not reported
Rdt intr mon dwall:	Not reported
Rdt intr mon secd:	Not reported
Rdt vapor monitor:	Not reported
Rdt other:	Not reported
Rdp line tightness:	Not reported
Rdp grndwtr monitor:	Not reported
Rdp intr mon dwall:	Not reported
Rdp intr mon secd:	Not reported
Rdp vapor monitor:	Not reported
Rdp other:	Not reported
Overfill prevent install date:	Not reported
Alt spill overfill equip flag:	Not reported
Alt spill overfill equip desc:	Not reported
Tank ext corr protect date:	Not reported
Cpt fibrgls plstc:	Not reported
Cpt stl fbr plastic:	Not reported
Cpt expert no leak:	Not reported
Cpt dielectric coat:	Not reported
Cpt impressed curr:	Not reported
Cpt cathodic protect:	Not reported
Cpt interior lining:	Not reported
Cpt lined cathod prot:	Not reported
Cpt other:	Not reported
Pipe ext corr protect date:	Not reported
Cpp fibrgls plastic:	Not reported
Cpp part stl fbrgls:	Not reported
Cpp expert no leak:	Not reported
Cpp dielectric coat:	Not reported
Cpp impressed curr:	Not reported
Cpp cathodic protect:	Not reported
Cpp other:	Not reported
Install certification date:	Not reported
Install alt certificate num:	Not reported
Install cert worker name:	Not reported
Install cert worker emp name:	Not reported
Install cert by mfr flag:	Not reported
Install insp by reg eng flag:	Not reported
Install insp by dept flag:	Not reported
Install mfr chklst comp flag:	Not reported
Install cert alt method flag:	Not reported
Install cert alt method desc:	Not reported

NORTHSIDE 66 SERVICE STATION (Continued) **U001896643**

Closure certification date:	Not reported
Closure alt cert num:	Not reported
Closure cert worker name:	Not reported
Closure cert worker emp name:	Not reported
Active:	Not reported
Bankrupt:	Not reported
Closed:	Not reported
Deferred:	Not reported
Filled:	Not reported
Hold:	Not reported
Inactive:	Not reported
Removed:	05/01/1989
Sold:	Not reported
Temp out of service:	Not reported

Count: 5 records.

ORPHAN SUMMARY

City	EDR ID	Site Name	Site Address	Zip	Database(s)
GRAMBLING	S111085304	GRAMBLING I-20 TEXACO	I-20	71202	LUST, AUL, REM
MONROE	S113809542	JAMES CLEANERS	8717 DESIARD	71201	DRYCLEANERS
MONROE	S112658964	RESTRUCTURE PETROLEUM MARKET SERVI	416 NINTH ST & OLIVE ST	71201	LUST, AUL, REM
WEST MONROE	1003873420	ALLIED CHEM CORP OSCAR CLOYD PROPE	OLD NATCHITOCHES & JEWELL RD	71291	SEMS-ARCHIVE
WEST MONROE	1007444274	OUACHITA PARISH SANITARY LANDFILL	2 MI S OF WELLS RD AND I-20		ODI

EDR ZIP Code Scan Report

ZIP	EDR-ID	Facility ID	Name	Address	Map/Dir/Dist	City	State	Databases
**** - Indicates location may or may not be in requested radius. Site has not been assigned a latitude/longitude coordinate. Further review recommended.**								
71201	2012108374				**	BOSCO	LA	HMIRS
71201	1025753331		NO.1 PLANT AND MAINTENANCE SHOP			MONROE	LA	
71201	1014944066				**	MONROE	LA	DOT OPS
71201	2012112389				**	BOSCO	LA	HMIRS
71201	2005761993				**	MONROE	LA	ERNS
71201	1008180553		G M FISHER GUIDE DIVISION	I-20 & MILLHAVEN ROAD	**	MONROE	LA	
71201	1010004362		G M FISHER GUIDE DIVISION	I-20 & MILLHAVEN ROAD	**	MONROE	LA	FTTS
71201	1011819766		CITY OF MONROE WATER TREATMENT P	2401 N. 10TH STREET		MONROE	LA	RMP
71201	1000826958	LAD985220912	CITY OF MONROE WATER TREATMENT P	2401 N. 10TH STREET		MONROE	LA	RCRA-NonGen
71201	1011841930		WATER TREATMENT PLANT	2401 N. 10TH STREET		MONROE	LA	RMP
71201	1016173159		CITY OF MONROE WATER TREATMENT P	2401 N. 10TH STREET		MONROE	LA	RMP
71201	S123644276		RESIDENCE 401 N 11TH ST	401 N 11TH ST		MONROE	LA	ASBESTOS
71201	S123644273		RESIDENCE 401 N 11TH ST	401 N 11TH ST		MONROE	LA	ASBESTOS
71201	S123644274		RESIDENCE 401 N 11TH ST	401 N 11TH ST		MONROE	LA	ASBESTOS
71201	S123644275		RESIDENCE 401 N 11TH ST	401 N 11TH ST		MONROE	LA	ASBESTOS
71201	1004708756	110006021786	SWARTZ AUTO PARTS RPR	1027 HWY 139		MONROE	LA	RCRA-CESQG, FINDS
71201	S108331131	104966	HILLCREST APARTMENTS	690 HWY 139		MONROE	LA	NPDES
71201	1022202378		PUCKETTVILLE GROCERY & SV STN	HWY 139 N 15 MI	**	MONROE	LA	EDR Historical Auto Stations
71201	1021000095		PUCKETTVILLE GROCERY & SV STN	HWY 139 N 15 MI OFF OLD B	**	MONROE	LA	EDR Historical Auto Stations
71201	U003922894		STEVE THOMPSON TRUCKING	HWY 15 & MOORE RD		MONROE	LA	UST
71201	1016271292	110008386193	STEVE THOMPSON TRUCKING	HWY 15 AND MOORE ROAD		MONROE	LA	FINDS
71201	1000429714	LAD981511991	STEVE THOMPSON TRUCKING	HWY 15 AND MOORE ROAD		MONROE	LA	RCRA-NonGen
71201	1022157023		GARVAN ALVIN	HWY 15 S	**	MONROE	LA	EDR Historical Auto Stations
71201	1021712849		FRANTON BILLY R	1401 HWY 165 BYPASS	**	MONROE	LA	EDR Historical Auto Stations
71201	1020607437		RENRICK ST SHELL	165 HWY 165 BYP	**	MONROE	LA	EDR Historical Auto Stations
71201	1022152122		HARDE MART GAS WAY	165 HWY 165 BYP S	**	MONROE	LA	EDR Historical Auto Stations
71201	1021335485		GULETT GEORGE	1912 US 165 BY PASS	**	MONROE	LA	EDR Historical Auto Stations
71201	1020234197		RENWICK ST 66 SERVICE STATION	515 HWY 165 BY PASS		MONROE	LA	EDR Historical Auto Stations
71201	S120824893			6568 HWY 165 N			LA	SPILLS
71201	S120822490		SHREVE LAND CONSTRUCTORS LLC - TH	6568 HWY 165 N		MONROE	LA	NPDES
71201	1008944351	110023141731	US 165 N. REGIONAL WWTF	7485 HWY 165 NORTH		MONROE	LA	FINDS
71201	1000271220	110006023702	MR KLEAN INC	915 HWY 165 BY PASS		MONROE	LA	RCRA-NonGen, FINDS
71201	1006799855	110013703965	GASWAY	HIGHWAY 165 BYPASS SOUTH		MONROE	LA	ICIS, FINDS
71201	1010725659	110033661552	MOORE TERMINAL BARGE CO	HWY 165	**	MONROE	LA	FINDS
71201	U000212144		ONE STOP	HWY 165	**	MONROE	LA	UST
71201	2013011670		HWY 165 & 120 FRONTAGE ROAD	HWY 165 & 120 FRONTAGE ROAD	**	MONROE	LA	HMIRS
71201	1016210883	110006025719	RUCKER RPR SVC	HWY 165 6 M N COLUMBIA	**	COREY	LA	FINDS
71201	1004711140	LAD985203132	RUCKER RPR SVC	HWY 165 6 M N COLUMBIA	**	COREY	LA	RCRA-CESQG
71201	1021552448		BRANDT WILLIAM A	HWY 165 BOSCO	**	MONROE	LA	EDR Historical Auto Stations
71201	1020607504		PETTIT LANTIS L JR	HWY 165 BY PASS AT HADLEY	**	MONROE	LA	EDR Historical Auto Stations
71201	1022104199		PETTIT LANIS L JR	HWY 165 BY PASS SOUTH	**	MONROE	LA	EDR Historical Auto Stations
71201	1020588305		VIOLA CECIL L	HWY 165 N	**	MONROE	LA	EDR Historical Auto Stations
71201	1016270817	110008380304	BUFFINGTON CORPORATION	HWY 165 N 5 MILES	**	MONROE	LA	FINDS
71201	1000229395	LAD034340133	BUFFINGTON CORPORATION	HWY 165 N 5 MILES		MONROE	LA	RCRA-NonGen, UST
71201	U000877611		LEE FARMS INC	HWY 165 S	**	BOSCO	LA	UST
71201	1020238916		FISHER PERRY N	HWY 165 S	**	MONROE	LA	EDR Historical Auto Stations
71201	U003924318		MA & TA CALLOWAY	HWY 165 S	**	BOSCO	LA	UST
71201	S112659116		MA & TA CALLOWAY	HWY 165 S	**	BOSCO	LA	LUST
71201	U003987165		JAMES T LEE	HWY 165 S	**	BOSCO	LA	UST
71201	U000216643		ROWLAND BROTHERS	HWY 165 S	**	MONROE	LA	UST
71201	1020962213		BOSCO MERCANTILE CO	HWY 165 S 15 MI	**	MONROE	LA	EDR Historical Auto Stations
71201	1021274567		UNDERWOOD C J	HWY 165 S 2 MI	**	MONROE	LA	EDR Historical Auto Stations
71201	1022200342		UNDERWOOD GROCERY	HWY 165 S 2 MILES	**	MONROE	LA	EDR Historical Auto Stations

EDR ZIP Code Scan Report

ZIP	EDR-ID	Facility ID	Name	Address	Map/Dir/Dist	City	State	Databases
71201	S106033557	37-001693	GASWAY	HWY. 165 BY PASS SOUTH	**	MONROE	LA	HIST LUST
71201	U000212148		RUSSELL'S TEXACO	1615 HWY 165-BY PASS S		MONROE	LA	UST
71201	U003926138	78218	CLOSED SERVICE STATION	HWY 167 N	**	QUITMAN	LA	UST
71201	1004711955	110003337871	GASTON ENGINE SALES	506 N 17TH ST		MONROE	LA	RCRA-CESQG, FINDS
71201	1004710148	110003318446	ATCO TRANSMISSIONS	507 N 17TH ST		MONROE	LA	RCRA-CESQG, FINDS
71201	1020960784		ALL-TECH TRANSMISSION	601 N 17TH ST		MONROE	LA	EDR Historical Auto Stations
71201	1004713272	110003351505	COPENHAGER SUPPLY	601 N 17TH ST		MONROE	LA	RCRA-CESQG, FINDS
71201	1000425942	110003267125	COLUMBIAN CHEMICALS CO	1100 NORTH 18TH STREET		MONROE	LA	RCRA-NonGen, FINDS
71201	U002038762		LAUVES PHARMACY	1201 N 18TH ST		MONROE	LA	UST
71201	1021239401		ST JOHN CITGO SERVICE	1201 N 18TH ST		MONROE	LA	EDR Historical Auto Stations
71201	1020118476		WEIL CLEANERS INC	1221 N 18TH ST		MONROE	LA	EDR Historical Cleaners
71201	1004714837	110003367641	PROF PHOTO FAST	1311 N 18TH ST		MONROE	LA	RCRA-CESQG, FINDS
71201	1005610976	110033672666	CIRCLE K STORES INC #2723454	1501 N 18TH ST		MONROE	LA	NPDES, AUL, FINDS, LUST
71201	S106034387	37-015777	FAST LANE 234	1501 N 18TH ST		MONROE	LA	HIST LUST
71201	S118246596		CIRCLE K STORES INC #2723454	1501 N 18TH ST		MONROE	LA	
71201	1020296739		PANTRY INC	1501 N 18TH ST		MONROE	LA	EDR Historical Auto Stations
71201	U004052113		CIRCLE K STORES INC #2723454	1501 N 18TH ST		MONROE	LA	UST
71201	1018834972		FASHION CLEANERS INC	1521 N 18TH ST		MONROE	LA	EDR Historical Cleaners
71201	1018790551		FASHION CLEANERS INC	1621 N 18TH ST		MONROE	LA	EDR Historical Cleaners
71201	S123315482		FASHION CLEANER INC	1621 N 18TH ST		MONROE	LA	DRYCLEANERS
71201	1020215458		FORSYTHE TEXACO SERVICE	18TH & FORSYTHE ST	**	MONROE	LA	EDR Historical Auto Stations
71201	1016700606	110056394469	WATFORD RIDGE SUITES	1900 N 18TH ST SUITE 701		MONROE	ND	FINDS
71201	U003924625	73165	MOORE OIL CO INC E-Z PAK 18TH STREE	1910 N 18TH ST		MONROE	LA	NPDES, AUL, LUST, UST
71201	1021628234		EXPRESS MART	1910 N 18TH ST		MONROE	LA	EDR Historical Auto Stations
71201	S106033813	37-005387	E-Z PAK 18TH ST	1910 N 18TH ST		MONROE	LA	HIST LUST
71201	S107446350	39558	WEIL CLEANERS	2004 N 18TH ST		MONROE	LA	DRYCLEANERS
71201	1020118477		WEIL CLEANERS INC	2004 N 18TH ST		MONROE	LA	EDR Historical Cleaners
71201	1022153960		18TH STREET SHELL	307 N 18TH	**	MONROE	LA	EDR Historical Auto Stations
71201	1020639524		18TH STREET SHELL	307 N 18TH ST	**	MONROE	LA	EDR Historical Auto Stations
71201	U000881124		NORTH 18TH	309 N 18TH	**	MONROE	LA	UST
71201	1020987447		KELLOGG-MOORE OIL CO INC	311 N 18TH	**	MONROE	LA	EDR Historical Auto Stations
71201	U001894892		MOORE OIL CO INC	311 N 18TH ST	**	MONROE	LA	UST
71201	1020924199		KELLOGG-MOORE OIL CO INC	311 N 18TH ST	**	MONROE	LA	EDR Historical Auto Stations
71201	1023657535	110070071250	AIRGAS USA, LLC	410 N 18TH ST		MONROE	LA	FINDS
71201	1000454100	110003315797	AUTOLEASE CORP	419 N 18TH ST		MONROE	LA	RCRA-NonGen, FINDS
71201	S106033650	37-002338	COOPER BUICK, INC	500 N 18TH ST		MONROE	LA	HIST LUST
71201	1000346248	110003296228	COOPER BUICK PONTIAC GMC INC	500 N 18TH ST		MONROE	LA	RCRA-CESQG, FINDS, UST
71201	S112659074		FRANTOM'S CONVENIENCE STORE	908 N 18TH ST		MONROE	LA	LUST
71201	1022116076		SWIFTY MART	908 N 18TH ST		MONROE	LA	EDR Historical Auto Stations
71201	1020473642		NOLAN J C	N 18TH & FORSYTHE	**	MONROE	LA	EDR Historical Auto Stations
71201	S116735089		POLESTAR DEVELOPMENT LLC - GROCEI	N 18TH ST @ AVENUE OF AMERICA		MONROE	LA	NPDES
71201	1024022503	110070132222	JPMORGAN CHASE BANK, NA	1500 NORTH 19TH STREET		MONROE	LA	FINDS
71201	1000119136	110003312576	BUMPER TO BUMPER AUTO PARTS SPEC	1503 N 19TH ST		MONROE	LA	RCRA-NonGen, FINDS, UST
71201	1022075736		TURNERS ONE STOP GROCERY	HWY 2	**	MONROE	LA	EDR Historical Auto Stations
71201	U000214802		IMCO SERVICES RUSTON PLANT	INTERSTATE 20 HWY 563	**	SIMSBORO	LA	UST
71201	1004713006	110003348761	CUSTOM MUFFLER SHOP	400 N 21ST ST		MONROE	LA	RCRA-CESQG, FINDS
71201	1018812130		MARTIN REAVIS J	301 SOUTH 24TH ST		MONROE	LA	EDR Historical Cleaners
71201	S123644382		RESIDENTIAL 420 S 25TH	420 S 25TH		MONROE	LA	ASBESTOS
71201	S106033862	37-006573	MONROE CONCRETE CO, INC	101 S 29TH ST		MONROE	LA	HIST LUST
71201	U003979681		LA INDUSTRIES A DIVISION OF TXI - REAL	101 S 29TH ST		MONROE	LA	UST
71201	1004513880	110007300081	MONROE CONCRETE INC	29TH ST		MONROE	LA	ICIS, FINDS
71201	1004712826	110003346898	EXECUTIVE BUSINESS PRODUCTS	708 N 29TH		MONROE	LA	RCRA-CESQG, FINDS
71201	1020815706		COPES HUBERT CLAYTON	100 S 2ND		MONROE	LA	EDR Historical Auto Stations
71201	1021776112		JOHNSON KENNETH J	1115 S 2ND ST		MONROE	LA	EDR Historical Auto Stations
71201	1000419013	110003300133	CENTRAL AUTO SALES INC	1201 S 2ND ST		MONROE	LA	RCRA-NonGen, FINDS
71201	1020521816		LARRYS GULF SERVICE	410 S 2ND		MONROE	LA	EDR Historical Auto

EDR ZIP Code Scan Report

ZIP	EDR-ID	Facility ID	Name	Address	Map/Dir/Dist	City	State	Databases
								Stations
71201	1004708417	110003284302	LARRYS GULF	410 S 2ND ST		MONROE	LA	RCRA-CESQG, FINDS
71201	U001897551		SANDERS SMALL ENGINE	905 N 30TH ST		MONROE	LA	UST
71201	1016272087	110008396752	SOUTH CENTRAL BELL MONRLAR8	HWY 34 JONESBORO RD	**	MONROE	LA	FINDS
71201	1017439840		SOUTH CENTRAL BELL MONRLAR8	HWY 34 JONESBORO RD	**	MONROE	LA	
71201	1000405553	LAT230013807	SOUTH CENTRAL BELL MONRLAR8	HWY 34 JONESBORO RD		MONROE	LA	RCRA-NonGen
71201	S123644379		RESIDENTIAL 1609 S 3RD ST	1609 S 3RD S T	**	MONROE	LA	ASBESTOS
71201	1004710158	110003318534	D & D CLEANERS INC	301 N 3RD ST	D, ENE, 1/8 - 1/4	MONROE	LA	RCRA-CESQG, FINDS
71201	1000402642	110003277542	EASTERN ELECTRIC	506 S 3RD ST		MONROE	LA	RCRA-CESQG, FINDS, UST
71201	1004707536	110003263762	MURPHY CHIROPRACTIC CLINIC	1010 N 4TH ST		MONROE	LA	RCRA-CESQG, FINDS
71201	S123644384		RESIDENTIAL 1508 S 4TH	1508 S 4TH		MONROE	LA	ASBESTOS
71201	S123644553		RESIDENTIAL 1508 S 4TH	1508 S 4TH		MONROE	LA	ASBESTOS
71201	1004708834	110003295318	CORONADOS GARAGE	311 N 4TH ST	24, NE, 1/8 - 1/4	MONROE	LA	RCRA-CESQG, FINDS
71201	1004514991	110001268930	THE NEWS STAR	411 N 4TH ST	E, NE, 1/8 - 1/4	MONROE	LA	RCRA-CESQG, FINDS
71201	1018422672		WEIL CLEANERS INC	508 N 4TH ST		MONROE	LA	EDR Historical Cleaners
71201	1018409146		WEIL CLEANERS INC	510 N 4TH ST		MONROE	LA	EDR Historical Cleaners
71201	S125402484		RESIDENCE 208 S 5TH ST	208 S 5TH ST		MONROE	LA	ASBESTOS
71201	S125402487		RESIDENCE 208 S 5TH ST	208 S 5TH ST		MONROE	LA	ASBESTOS
71201	S125402478		RESIDENCE 208 S 5TH ST	208 S 5TH ST		MONROE	LA	ASBESTOS
71201	S125402485		RESIDENCE 208 S 5TH ST	208 S 5TH ST		MONROE	LA	ASBESTOS
71201	S125402480		RESIDENCE 208 S 5TH ST	208 S 5TH ST		MONROE	LA	ASBESTOS
71201	S125402483		RESIDENCE 208 S 5TH ST	208 S 5TH ST		MONROE	LA	ASBESTOS
71201	S125402479		RESIDENCE 208 S 5TH ST	208 S 5TH ST		MONROE	LA	ASBESTOS
71201	S125402481		RESIDENCE 208 S 5TH ST	208 S 5TH ST		MONROE	LA	ASBESTOS
71201	S125402486		RESIDENCE 208 S 5TH ST	208 S 5TH ST		MONROE	LA	ASBESTOS
71201	S125402482		RESIDENCE 208 S 5TH ST	208 S 5TH ST		MONROE	LA	ASBESTOS
71201	1020000055		HADDAD HIA ZEAK	605 N 5TH		MONROE	LA	EDR Historical Cleaners
71201	1020000054		HADDAD CLEANERS INC	606 N 5TH		MONROE	LA	EDR Historical Cleaners
71201	1020000056		HADDAD HIA ZEAK	609 N 5TH		MONROE	LA	EDR Historical Cleaners
71201	1000183804	110003273742	REDD PEST CONTROL OF MONROE INC	1009 N 6 ST		MONROE	LA	RCRA-NonGen, FINDS
71201	1004707160	110003259973	MONROE LAWN & GARDEN	507 N 6TH		MONROE	LA	RCRA-CESQG, FINDS
71201	1004708775	110003294088	D & D WASHATERIA	900 N 6TH		MONROE	LA	RCRA-CESQG, FINDS
71201	U003925185		CRACKER BARREL STORES INC #307	504 N 7TH ST		WEST MONROE	LA	UST
71201	S106033667	37-008896	CRACKER BARREL #307	507 N 7TH ST		WEST MONROE	LA	HIST LUST
71201	S108336003	38634	GREATER OUACHITA WATER CO - EASTE	1139 HWY 80 E		MONROE	LA	NPDES, SPILLS
71201	S116691230		GREATER OUACHITA WATER CO - DOUBL	2216 HWY 80		MONROE	LA	NPDES, SPILLS
71201	S116691303		SEVERN TRENT SERVICES/GOWC	2216 HWY 80			LA	SPILLS
71201	S117370546		SEVERN TRENT SERVICES/GOWC	2216 HWY 80		MONROE	LA	SPILLS
71201	S116495234		PECAN HAVEN ADOLESCENT ADDICTION	2287 HWY 80 E		MONROE	LA	NPDES
71201	U000219678		MULHEARN MEMORIAL CEMENTERY INC	HWY 80 E	**	MONROE	LA	UST
71201	1020755231		HARRISON TRUCK STOP	HWY 80 E & HWY 165	**	MONROE	LA	EDR Historical Auto Stations
71201	1004707376	110003262237	MONROE HEALTH & TREATMENT CENTEF	1011 N 9TH ST		MONROE	LA	RCRA-CESQG, FINDS
71201	1020269806		TRIPLE A TRANSMISSIONS NE L	1038 N 9TH ST		MONROE	LA	EDR Historical Auto Stations
71201	1021086526		LEE PETROLEUM CO INC	416 N 9TH		MONROE	LA	EDR Historical Auto Stations
71201	1021952661		EARLS GROCERY	<	**	MONROE	LA	EDR Historical Auto Stations
71201	1000221208	110003268197	JAMES MACHINE WORKS INC	1521 ADAMS ST		MONROE	LA	RCRAInfo-SQG, FINDS, UST
71201	1020579680		ALL STATE TRANSMISSION SERVICE	2306 AMALIE DR		MONROE	LA	EDR Historical Auto Stations
71201	S112658061		MARCK RECYCLING OF NORTH EAST LA I	1500 ARKANSAS AVE		WEST MONROE	LA	NPDES
71201	1004707206	110003260391	IRBY PULMONARY CLINIC	2810 ARMAND PL		MONROE	LA	RCRA-CESQG, FINDS
71201	U003923982		KOCH GATEWAY PIPELINE - MONROE DIS	3120 ARMAND ST		MONROE	LA	UST
71201	1004708241	110003280707	CUMMINGS VETERINARY HOSP	3215 ARMAND		MONROE	LA	RCRA-CESQG, FINDS
71201	1021511289		EDWARDS TRANSMISSION SERVICE	3225 ARMAND ST		MONROE	LA	EDR Historical Auto Stations
71201	U003194842		MONROE COMMUNICATION	1909 AUBURN AVE		MONROE	LA	UST
71201	S123643871		J TURNER RESIDENCE	305 AUBURN AVE		MONROE	LA	ASBESTOS
71201	1010494395	110032598473	QUAIL REALTY, INC.	3030 AUROA		MONROE	LA	ICIS, FINDS
71201	1010050078	110028238146	I-20 CORRIDOR PROPERTIES, LLC	3030 AURORA AVENUE		MONROE	LA	ICIS, FINDS
71201	U000215802		MID SOUTH LEASING	3030 AURORA ST		MONROE	LA	UST
71201	1024414650	110070331818	LIFTING TECHNOLOGIES INC	1855 AVENUE OF AMERICA		MONROE	LA	FINDS
71201	1020050074		NO D LAY CLEANERS	220 BAYOU SHORES DR		MONROE	LA	EDR Historical Cleaners
71201	1000405485	110003286382	SOUTH CENTRAL BELL MONRLADS	299 BEASLEY ST		MONROE	LA	RCRAInfo-SQG, FINDS
71201	S112658404		PRIMARY HEALTH SERVICES CENTER	2913 BETIN ST		MONROE	LA	
71201	1023676749	LAR000095794	ULM MONROE PHARMACY	1800 BIENVILLE DR		MONROE	LA	RCRAInfo-SQG
71201	1022995548	110070120339	ULM MONROE PHARMACY	1800 BIENVILLE DR		MONROE	LA	FINDS
71201	S120384970		CITY OF MONROE - DETENTION POND PF	900 BLOCK OF ERIN ST	**	MONROE	LA	NPDES

EDR ZIP Code Scan Report

ZIP	EDR-ID	Facility ID	Name	Address	Map/Dir/Dist	City	State	Databases
71201	U000881128		LAWSON SWEARINGEN JR	3 BOIE DR	**	MONROE	LA	UST
71201	S112270387		STEEL FABRICATORS OF MONROE LLC	1900 BOOTH ST (SHOP)		MONROE	LA	
71201	1000468970		STEEL FABRICATORS OF MONROE LLC	1900 BOOTH ST (SHOP)		MONROE	LA	
71201	1014238651	71201STLFB21	STEEL FABRICATORS OF MONROE LLC	2101 BOOTH ST		MONROE	LA	TRIS
71201	1000704434	110003334892	CENTRAL OIL & SUPPLY CORP	2300 BOOTH ST		MONROE	LA	RCRA-NonGen, FINDS, UST
71201	S108594592		CENTRAL OIL & SUPPLY CORP - MONROE	2300 BOOTH ST		WEST MONROE	LA	NPDES, SPILLS
71201	1020727929		PREMIUM RED DIESEL	2300 BOOTH ST 4988		MONROE	LA	EDR Historical Auto Stations
71201	1004514468	110003293551	UNITED PARCEL SVC	2600 BOOTH		MONROE	LA	RCRA-CESQG, FINDS
71201	2014006382		2600 BOOTH STREET	2600 BOOTH STREET		MONROE	LA	HMIRS
71201	1000323596	LAD034344192	KENNY DENTAL LABORATORY &	PO BOX 168		MONROE	LA	RCRA-NonGen
71201	1016270818	110008380313	KENNY DENTAL LABORATORY &	PO BOX 168	**	MONROE	LA	FINDS
71201	1001960822	110015860399	MASTER AUTO SERVICE	2809 BREARD ST		MONROE	LA	RCRA-CESQG, FINDS
71201	1004710491	110003322262	SHELTONS AUTOMOTIVE	2827 BREARD		MONROE	LA	RCRA-CESQG, FINDS
71201	1004712129	110003339655	KATHRYNS POWER EQUIPMENT INC	2836 BREARD		MONROE	LA	RCRA-CESQG, FINDS
71201	1004710966	110003327640	AUTOWERKS OF LA INC	2842 BREARD ST		MONROE	LA	RCRA-CESQG, FINDS
71201	1021216570		D & BP LLC	3000 BREARD ST		MONROE	LA	EDR Historical Auto Stations
71201	1004709954	110003316224	MCJUNKINS TIRE CNTR	3103 BREARD ST		MONROE	LA	RCRA-CESQG, FINDS
71201	1000349123	110003265582	USPS MONROE VMF	3106 BREARD ST		MONROE	LA	RCRAInfo-SQG, FINDS
71201	U002038841		MONROE WAREHOUSE CO - BREARD WA	601 BREARD ST		MONROE	LA	UST
71201	S112658360		MONROE WAREHOUSE CO - BREARD WA	601 BREARD ST		MONROE	LA	NPDES
71201	1010174457	110030441494	BREARD WAREHOUSE	601 BREARD ST.		MONROE	LA	FINDS
71201	U000874765		ROUNDHOUSE AT SHOPS	BREARD ST	**	MONROE	LA	UST
71201	U001896403		TODD & RISDAL'S CHEVRON	201 BRIDGE ST		WEST MONROE	LA	UST
71201	S117325820		MONROE SURGICAL IMAGING	2516 BROADMOOR BLVD STE 2B		MONROE	LA	NPDES
71201	1005554374	110011172578	OUACHITA PH SCHOOL BOARD	100 BRY ST		MONROE	LA	FINDS
71201	1022169345		GREEN ACRES SUPERETTE	BUCKHORD BEND RD	**	MONROE	LA	EDR Historical Auto Stations
71201	1020271975		GREEN ACRES SUPERETTE	BUCKHORN BEND RD	**	MONROE	LA	EDR Historical Auto Stations
71201	U000877293		NORTH EAST LA WHALE OIL & GAS	5 BUIE DR		MONROE	LA	UST
71201	U001895200	37-006205	DELTA 3029	1810 I-65 BY PASS	**	MONROE	LA	HIST LUST, UST
71201	1020639862		WALKERS EXXON	1915 165 BY PASS	**	MONROE	LA	EDR Historical Auto Stations
71201	1021863267		JONES SHELL SERVICE STATION	1400 165 BYPASS	**	MONROE	LA	EDR Historical Auto Stations
71201	1000314398	110003308769	BENNETT TEXACO	1617 165 BYPASS S	**	MONROE	LA	RCRAInfo-SQG, FINDS
71201	1021884365		BENNETTS TEXACO	1617 165 BYPASS SOUTH	**	MONROE	LA	EDR Historical Auto Stations
71201	S125402595		ABANDONED RESIDENCE 2200 CALYPSO	2200 CALYPSO ST		MONROE	LA	ASBESTOS
71201	U003666779		HARRY'S CONOCO	519 CALYPSO ST		MONROE	LA	UST
71201	1004710418	110003321487	CENTURY BUSINESS COMMUNICATIONS	3000 CAMERON		MONROE	LA	RCRA-CESQG, FINDS
71201	1023702209	110070099339	OUACHITA PARISH SCHOOL BOARD- WES	CAPLES RD & CADEVILLE CUTOFF RD	**	MONROE	LA	FINDS
71201	1000881482	110009577500	BELLSOUTH TELE INC K4202	301 CATALPA ST		MONROE	LA	RCRA-CESQG, FINDS
71201	1020123273		Y R J ENTERPRISES INC	411 CATALPA ST		MONROE	LA	EDR Historical Cleaners
71201	1004709422	110003307001	MONROE MRI CTR	501 CATALPA ST		MONROE	LA	RCRA-CESQG, FINDS
71201	94269647			CHAMP AGNOLLE	**	ELDORADO	AR	ERNS
71201	U001895426		SOUTHLAND WHOLESALE PAPER CO	2810 ST CHARLES		MONROE	LA	UST
71201	S117325760		BROCKMAN BUILDERS LLC - CHAUVIN PL	CHAUVIN PLACE LANDING DR	**	MONROE	LA	NPDES
71201	1017381727	110062661374	BROCKMAN BUILDERS LLC	CHAUVIN PLACE LANDING DR	**	MONROE	LA	FINDS
71201	U001895424		CHESTER SOIGNIER	COCO BEND RD	**	BOSCO	LA	UST
71201	1021674191		DYE EDDIE RAY	COLUMBIA RD	**	MONROE	LA	EDR Historical Auto Stations
71201	1000438090	110003276972	BROWNING FERRIS IND	2919 COMMERCE STREET		MONROE	LA	FINDS, RCRAInfo-LQG
71201	1004707308	110003261559	INKS FIRESTONE	3010 CONCORDIA		MONROE	LA	RCRA-NonGen, FINDS
71201	1004710455	110003321888	L & R TIRES & CAR CARE	3110 CONCORDIA ST		MONROE	LA	RCRA-CESQG, FINDS
71201	S107446478	39523	SUNSHINE LAUNDRIES & CLEANERS	3221 CONCORDIA ST		MONROE	LA	DRYCLEANERS
71201	S123644387		RESIDENTIAL 509 DARBONNE	509 DARBONNE		MONROE	LA	ASBESTOS
71201	S118157292		JP MORGAN CHASE - 780 DELTA DR - SN	780 DELTA DR		MONROE	LA	
71201	1021239418		U SERVE-U SAVE	2802 DESAIRD		MONROE	LA	EDR Historical Auto Stations
71201	1004709886	110003315403	MONROE CLUTCH & DRIVE SHAFT	2919 DESAIRD		MONROE	LA	RCRA-CESQG, FINDS
71201	U001893333		PENDLETON'S TEXACO	1111 DESIARD ST		MONROE	LA	UST
71201	1020186155		PENDLETON JOE	1111 DESIARD ST		MONROE	LA	EDR Historical Auto Stations
71201	1005552925	110006809187	JENCO PETROLEUM	130 DESIARD		MONROE	LA	FINDS
71201	S118623844			130 DESIARD		MONROE	LA	SPILLS
71201	1022150896		PINROD PETROLEUM INC	131 DESIARD	10, SE, 1/8 - 1/4	MONROE	LA	EDR Historical Auto Stations

EDR ZIP Code Scan Report

ZIP	EDR-ID	Facility ID	Name	Address	Map/Dir/Dist	City	State	Databases
71201	1020443290		RICHARDSON ALFRED M	1312 DESIARD		MONROE	LA	EDR Historical Auto Stations
71201	1000112975	110009575904	IMC EXPLORATION COMPANY	141 DESIARD STREET	B, SE, 1/8 - 1/4	MONROE	LA	RCRA-NonGen, FINDS
71201	1020722567		LONG HERMAN	1605 DESIARD		MONROE	LA	EDR Historical Auto Stations
71201	1020234211		HAYES FELIX E	1708 DESIARD		MONROE	LA	EDR Historical Auto Stations
71201	U002038944		ABANDONED FACILITY	1710 DESIARD ST		MONROE	LA	UST
71201	1000354812	110003292552	HEARDS AUTO RPR	2001 DESIARD ST		MONROE	LA	RCRA-NonGen, FINDS
71201	1021765681		BURLS AUTO SERVICE	2004 DESIARD		MONROE	LA	EDR Historical Auto Stations
71201	1004713044	110003349118	BURLS AUTO	2004 DESIARD ST		MONROE	LA	RCRA-CESQG, FINDS
71201	U000879440		MONROE TIRE EXCHANGE INC	2008 DESIARD		MONROE	LA	UST
71201	1020555213		MONROE TIRE EXCHANGE INC	2008 DESIARD		MONROE	LA	EDR Historical Auto Stations
71201	S106033871	37-006811	DESIARD MINIMART	2101 DESIARD ST		MONROE	LA	HIST LUST
71201	S120823120		PERRY AND SONS, LLC	2106 DESIARD		MONROE	LA	SPILLS
71201	U003924428	72363	DESIARD MINIMART	2106 DESIARD		MONROE	LA	AUL, LUST, UST
71201	1020985988		CENTRAL BANK/CENTRAL FINA	235 DESIARD ST		MONROE	LA	EDR Historical Auto Stations
71201	S125402999		AIMS OFFICE	235 DESIARD ST		MONROE	LA	ASBESTOS
71201	1020755230		COAST STATIONS & BUTANE CO INC	2411 DESIARD ST		MONROE	LA	EDR Historical Auto Stations
71201	1021818916		BRANDO INC	2422 DESIARD ST		MONROE	LA	EDR Historical Auto Stations
71201	U003925380		S & A MINI MART	2422 DESIARD ST		MONROE	LA	UST
71201	1021111092		RANKIN ROOSEVELT	2501 DESIARD		MONROE	LA	EDR Historical Auto Stations
71201	S125402744		WAREHOUSE 2524 DESIARD ST	2524 DESIARD ST		MONROE	LA	ASBESTOS
71201	S125402746		WAREHOUSE 2524 DESIARD ST	2524 DESIARD ST		MONROE	LA	ASBESTOS
71201	S125402745		WAREHOUSE 2524 DESIARD ST	2524 DESIARD ST		MONROE	LA	ASBESTOS
71201	1005437363		STERN CHEMTECH CORPORATION	2725 DESIARD		MONROE	LA	SSTS
71201	1005426551		CHEMTECH CORP	2725 DESIARD		MONROE	LA	SSTS
71201	1016109432	110002129438	STERN CHEMTECH CORPORATION	2725 DESIARD ST.		MONROE	LA	ICIS, FINDS
71201	U003924429		NORTHEAST LA WHOLESALE OIL & GAS (	2802 DESIARD ST		MONROE	LA	UST
71201	1000124845	110070290807	LUV N CARE LTD	2813 DESIARD ST		MONROE	LA	RCRA-CESQG, FINDS
71201	1021244907		DELTA TIRE CO	2902 DESIARD		MONROE	LA	EDR Historical Auto Stations
71201	U000222485		SHAW OXYGEN CO INC	2914 DESIARD ST		MONROE	LA	UST
71201	1004708137	110003277944	BROWN RADIATOR & FRAME INC	3007 DESIARD ST		MONROE	LA	RCRA-CESQG, FINDS
71201	1020702958		KIM PETROLEUM PRODUCTS INC	3116 DESIARD ST		MONROE	LA	EDR Historical Auto Stations
71201	1021745695		MILETTO SALVADORE J III	3200 DESIARD		MONROE	LA	EDR Historical Auto Stations
71201	U003921180		ZYHAN'S AUTOMOTIVE	3200 DESIARD ST		MONROE	LA	UST
71201	1004709267	110003303933	MID CITY AUTOMOTIVE	3200 DESIARD ST		MONROE	LA	RCRA-CESQG, FINDS
71201	U003926866	88885	FIVE POINTS #320	3201 DESIARD ST		MONROE	LA	AUL, LUST, SPILLS, UST
71201	U000215063	37-005376	UNIVERSITY SHELL	3405 DESIARD ST		MONROE	LA	HIST LUST, NPDES, AUL, LUST, UST
71201	1020181348		NEWCOMER TIRE SERVICE	3405 DESIARD ST		MONROE	LA	EDR Historical Auto Stations
71201	S104168846	37-017112	GOLDSTON'S PAINT AND BODY	3600 DESIARD ST		MONROE	LA	HIST LUST, LUST
71201	1020528253		COLLEGE 66 SERVICE STATION	3700 DESIARD ST		MONROE	LA	EDR Historical Auto Stations
71201	1016827369	110058921485	JD FROST TRUCKING CO, LLC	371 DESIARD PLAZA DR		MONROE	LA	FINDS
71201	S116495245		JD FROST TRUCKING CO LLC	371 DESIARD PLAZA DR		MONROE	LA	NPDES
71201	1020760490		BALSAMO JAMES J	4000 DESIARD		MONROE	LA	EDR Historical Auto Stations
71201	U004186387		ECHOLSTAR	407 DESIARD ST	26, East, 1/8 - 1/4	MONROE	LA	UST
71201	U001894882		JR FOOD #6	4334 DESIARD		MONROE	LA	UST
71201	1025490021		KANSAS CITY SOUTHERN RAILWAY	600 DESIARD ST		MONROE	LA	
71201	S108336935	42024	KANSAS CITY SOUTHERN RAILROAD	600 DESIARD ST		MONROE	LA	NPDES, AUL, SPILLS
71201	1025807630	110062389605	KANSAS CITY SOUTHERN RAILWAY	600 DESIARD ST		MONROE	LA	FINDS
71201	1021207207		CRANFORDS GULF STATION	6001 DESIARD		MONROE	LA	EDR Historical Auto Stations
71201	1000105213	110003300491	THE BRAKE SHOP	6110 DESIARD ST		MONROE	LA	RCRAInfo-SQG, FINDS
71201	1020987463		CURTS OIL CO INC	7205 DESIARD		MONROE	LA	EDR Historical Auto Stations
71201	S109152214		MONROE AUTO AUCTION	7700 DESIARD RD		MONROE	LA	NPDES
71201	1021541862		EAST SIDE ESSO SERVICENTER	7900 DESIARD ST		MONROE	LA	EDR Historical Auto Stations

EDR ZIP Code Scan Report

ZIP	EDR-ID	Facility ID	Name	Address	Map/Dir/Dist	City	State	Databases
71201	1020298680		LAKESHORE TEXACO	7901 DESIARD		MONROE	LA	EDR Historical Auto Stations
71201	1021531394		LAKESHORE TEXACO	7905 DESIARD HWY 80 E		MONROE	LA	EDR Historical Auto Stations
71201	S122447085			7909 DESIARD		MONROE	LA	SPILLS
71201	U001965438		MONROE TIRES INC #2	7909 DESIARD		MONROE	LA	UST
71201	S121205770			7909 DESIARD		MONROE	LA	SPILLS
71201	1019921268		ADAMS CLEANERS INC	803 DESIARD		MONROE	LA	EDR Historical Cleaners
71201	U003925192		CRACKER BARREL STORES INC #306	8205 DESIARD ST		MONROE	LA	UST
71201	S113809542		JAMES CLEANERS	8717 DESIARD	**	MONROE	LA	DRYCLEANERS
71201	U004222517		OUACHITA POLICE JURY PROPERTY	DESIARD ST	**	MONROE	LA	UST
71201	1021280188		SAV-A-LOT SERVICE STATION	1220 DESIARO	**	MONROE	LA	EDR Historical Auto Stations
71201	1020924222		HARRISON R BARKSOALE SR	3201 DESIARO ST	**	MONROE	LA	EDR Historical Auto Stations
71201	S125402913		AIMS OFFICE	235 DESIIARD ST		MONROE	LA	ASBESTOS
71201	1021443560		NORTH EAST OIL AND GAS CO INC	2802 DEZER ST	**	MONROE	LA	EDR Historical Auto Stations
71201	1010383535	110031107978	PROSPECTIVE PROPERTIES INC	DIRT PIT	**	MONROE	LA	FINDS
71201	1018296447		CRESTVIEW SUBDIVISI-	C/O DOPSON REALTY			LA	ICIS
71201	1005554999	110009932065	CRESTVIEW SUBDIVISI-	C/O DOPSON REALTY		MONROE	LA	FINDS
71201	S113394119		CUBA CHURCH NORTHEAST FIELD PROD	1 MI E OF	**	BOSCO	LA	
71201	1009651174	110027373688	EWING 10 #1 FACILITY - VIXEN FIELD	3.8 MI E OF HWY 165 &	**	BOSCO	LA	FINDS
71201	S113394144		EWING 10 #1 FACILITY - VIXEN FIELD	3.8 MI E OF HWY 165 &		BOSCO	LA	
71201	1022288490	110070000785	BAYOU BEND ESTATES LLC	6899 EGRET LANDING	**	MONROE	LA	FINDS
71201	S116157041		BAYOU BEND ESTATES LLC - EGRET LAN	EGRET LANDING SUBDIVISION	**	MONROE	LA	NPDES
71201	1004714905	110003368150	AUTO BODY CRAFTERS LLC	614 N EIGHTH ST		MONROE	LA	RCRA-CESQG, FINDS
71201	S116690778		SEVERN TRENT SERVICES	END OF STONEGATE DR	**	MONROE	LA	SPILLS
71201	S116690988		SEVERN TRENT SERVICES/GOWC	END OF STONEGATE DR	**	MONROE	LA	SPILLS
71201	S117726215		GREATER OUACHITA WATER CO - PINE B	END OF STONEGATE DR	**	MONROE	LA	NPDES
71201	S120823736		SEVERN TRENT/GOWC	END OF STONEGATE DR	**	MONROE	LA	SPILLS
71201	S108335726	33092	LOUISIANA LAND & WATER CO INC - PINE	END OF STONEGATE DR	**	MONROE	LA	NPDES
71201	S120823507		SEVERN TRENT/GOWC	END OF STONEGATE DR	**	MONROE	LA	SPILLS
71201	S120823449		SEVERN TRENT/GOWC	END OF STONEGATE DR	**	MONROE	LA	SPILLS
71201	1005553778	110011167664	PINE BAYOU SEWER	END OF STONEGATE DRIVE		MONROE	LA	FINDS
71201	1004709184	110003302630	PARKER AUTO BODY INC	2301 FERRAND		MONROE	LA	RCRA-CESQG, FINDS
71201	S110508134		JIFFY LUBE STORE #2745	2602 FERRAND ST		MONROE	LA	LUST, SPILLS
71201	U001896113		JIFFY LUBE STORE #2745	2602 FERRAND ST		MONROE	LA	UST
71201	S105571306		JIFFY LUBE	2602 FERRANO STREET		MONROE	LA	SWRCY
71201	1022289806	110070002997	NORTH MONROE BAPTIST CHURCH	210 FINKS HIDEAWAY RD		MONROE	LA	FINDS
71201	S120385048		WARREN ECKHARDT - NORTH MONROE E	210 FINKS HIDEAWAY RD		MONROE	LA	NPDES
71201	1005672049	110010756752	RANDALLS	305 FINKS HWY	**	MONROE	LA	ICIS, FINDS
71201	1004514111	110011820690	PARKVIEW CENTER OF CHILD DEVELOPM	1001 FORSYTHE AVENUE		MONROE	LA	FINDS
71201	U001896642	37-006583	FORSYTHE 66 SERVICE STATION	1101 FORSYTHE AVE		MONROE	LA	HIST LUST, UST
71201	1022025553		FORSYTHE 66 SERVICE CENTER	1101 FORSYTHE ST		MONROE	LA	EDR Historical Auto Stations
71201	2013010256		1123 FORSYTHE AVEBUE	1123 FORSYTHE AVEBUE		MONROE	LA	HMIRS
71201	1020329450		SMOKE HOUSE THE	1205 FORSYTHE AVE		MONROE	LA	EDR Historical Auto Stations
71201	S108590703		CORMIER'S CAJUN CATERING & RESTAU	1205 FORSYTHE AVE		MONROE	LA	AUL, LUST, SPILLS
71201	U001896088		CORMIER'S CAJUN CATERING & RESTAU	1205 FORSYTHE AVE		MONROE	LA	UST
71201	1020837569		FORSYTHE TEXACO SERVICE	1800 FORSYTHE AVE		MONROE	LA	EDR Historical Auto Stations
71201	U000212129	37-001689	FORSYTHE TEXACO	1800 FORSYTHE AVE		MONROE	LA	HIST LUST, UST
71201	S108592981		NOW SAVE #7	1800 FORSYTHE AVE		MONROE	LA	AUL, LUST, SPILLS
71201	1000325681	110003304772	AUTO LUBE 10 MIN OIL CHANGE	1802 FORSYTHE AVE		MONROE	LA	RCRAInfo-SQG, FINDS
71201	U000212163		EXPRESS LUBE	1802 FORSYTHE AVE		MONROE	LA	UST
71201	1020356089		AMERICAN GEN INVESTMENTS LLC	1810 FORSYTHE AVE		MONROE	LA	EDR Historical Auto Stations
71201	U000875690		TAYLOR RENTAL CENTER	2102 FORSYTHE		MONROE	LA	UST
71201	1020639528		NORTHSIDE TEXACO	2221 FORSYTHE AVE		MONROE	LA	EDR Historical Auto Stations
71201	U003073081	37-001707	HARDE MART #122	2221 FORSYTHE AVE		MONROE	LA	HIST LUST, AUL, LUST, SPILLS, UST
71201	U000876752	73164	FORSYTHE SPIRIT	2300 FORSYTHE AVE		MONROE	LA	UST
71201	S112659148		FORSYTHE SPIRIT	2300 FORSYTHE AVE		MONROE	LA	LUST
71201	1020299017		FORSYTHE SHELL	2300 FORSYTHE AVE		MONROE	LA	EDR Historical Auto Stations
71201	1005672118	110010660347	DELTA MINI MART NO. 5	2301 FORSYTHE		MONROE	LA	ICIS, FINDS
71201	1022013038		NORTHEAST LA WHL OIL & GAS CO	2301 FORSYTHE AVE		MONROE	LA	EDR Historical Auto Stations

EDR ZIP Code Scan Report

ZIP	EDR-ID	Facility ID	Name	Address	Map/Dir/Dist	City	State	Databases
71201	U000216050		DELTA MINI MART #5	2301 FORSYTHE RD		MONROE	LA	UST
71201	1025960694	110055446129	WALGREENS #17055	2323 FORSYTHE ST		MONROE	LA	FINDS
71201	1016141660	LAR000078162	WALGREENS #17055	2323 FORSYTHE ST		MONROE	LA	RCRA-CESQG
71201	1025896725		WALGREENS #17055	2323 FORSYTHE ST		MONROE	LA	
71201	1009630712		LOUISIANA GAS SERVICE CO	3300 FORSYTHE AVE AT BAYOU DESIARI		MONROE	LA	DOT OPS
71201	U002222843	37-015390	BAYOU DESIARD TURF CARE CENTER	3501 FORSYTHE AVE		MONROE	LA	HIST LUST, SPILLS, UST
71201	U001893323		DUCK IN	1014 N FOURTH ST		MONROE	LA	LUST, UST
71201	U001622806		SOUTHERN PIPE CO	400 N FOURTH ST	E, NE, 1/4 - 1/2	MONROE	LA	UST
71201	U003921830		WEIL CLEANERS INC	508 N FOURTH ST		MONROE	LA	UST
71201	1000892803	110015820842	WEIL CLEANERS INC	508 N FOURTH ST		MONROE	LA	RCRAInfo-SQG, FINDS
71201	S106895737	1824	WEIL CLEANERS INC	508 N FOURTH ST		MONROE	LA	DRYCLEANERS
71201	1016270567	110008376630	NORTH LOUISIANA FLYERS INC	FRED HUENEFELD AIR STRIP	**	MONROE	LA	FINDS
71201	1000406175	LAD000709592	NORTH LOUISIANA FLYERS INC	FRED HUENEFELD AIR STRIP	**	MONROE	LA	RCRA-NonGen
71201	1010454459	110032945909	PECANLAND CENTER/BEST BUY	I-20 FRONTAGE ROAD NORTH		MONROE	LA	FINDS
71201	U003925743		LA INDUSTRIES	1100 GARRETT RD		MONROE	LA	UST
71201	1022047193		CUMMINS GROCERY	GARRETT RD AT PARKER RD	**	MONROE	LA	EDR Historical Auto Stations
71201	1020183280		HINKLE HENRY H	509 GLENMAN	**	MONROE	LA	EDR Historical Auto Stations
71201	1021514692		ESKEW BILLY R	1105 GLENMAR AVE		MONROE	LA	EDR Historical Auto Stations
71201	1008178497		DB REAL ESTATE INC	1812 GLENMAR AVE		MONROE	LA	FTTS
71201	S108339154	87867	GOOD HOPE MIDDLE SCHOOL	400 GOOD HOPE RD		WEST MONROE	LA	NPDES
71201	1021243450		GRAND SERVICE CENTER	100 GRAMMONT ST		MONROE	LA	EDR Historical Auto Stations
71201	U000220574		KIDD & KIDD A LAW CORP	100 GRAMMONT ST	22, SSE, 1/8 - 1/4	MONROE	LA	UST
71201	U003194778		MONROE CENTRAL SHOP & WAREHOUSE	1014 GRAMMONT		MONROE	LA	UST
71201	S110508806		CITY OF MONROE	1350 GRAMMONT ST		MONROE	LA	SPILLS
71201	U001895282		MONROE BRICK	2000 GRAMMONT ST		MONROE	LA	UST
71201	1004709387	110003306299	IMAGING CENTER	312 GRAMMONT ST STE 103	F, SE, 1/4 - 1/2	MONROE	LA	RCRA-CESQG, FINDS
71201	1004709471	110009579973	ORTHOPAEDIC CLINIC	312 GRAMMONT STE 200	F, SE, 1/4 - 1/2	MONROE	LA	RCRA-CESQG, FINDS
71201	S118842740		LOUISIANA DEPARTMENT OF HEALTH & H	101 N GRAND ST		MONROE	LA	SPILLS
71201	1022961806	110069995315	RESTAURANT COTTON	101 N GRAND ST.		MONROE	LA	FINDS
71201	U003925383	75516	FORMER GRAND TEXACO	102 S GRAND	C, SSE, 1/8 - 1/4	MONROE	LA	UST
71201	S108517439	75516	FORMER GRAND TEXACO	102 S GRAND	C, SSE, 1/8 - 1/4	MONROE	LA	AUL, LUST
71201	S106033558	37-001697	GRAND TEXACO	102 S GRAND ST	C, SSE, 1/8 - 1/4	MONROE	LA	HIST LUST
71201	1004707874	110003271272	MASTER AUTO SVC	1515 S GRAND ST		MONROE	LA	RCRA-NonGen, FINDS
71201	1021129141		SAUL ADLER GARAGE INC	201 S GRAND		MONROE	LA	EDR Historical Auto Stations
71201	1018554975		OBERS LAUNDRY & DRY CLEANING	2403 S GRAND		MONROE	LA	EDR Historical Cleaners
71201	1018295031		INTERSTATE BRANDS CORP	2519 S GRAND		MONROE	LA	ICIS
71201	U003922943		COTTON BROTHERS BAKING CO INC	2519 S GRAND ST		MONROE	LA	UST
71201	1000417126	LAD981584253	INTERSTATE BRANDS CORP, COTTON HO	2519 S GRAND ST		MONROE	LA	RCRA-CESQG
71201	S108338238	6232	COTTON BROTHERS BAKING CO INC	2519 S GRAND ST		MONROE	LA	NPDES, SPILLS
71201	1016098256	110009578359	COTTON BROTHERS BAKING COMPANY	2519 SOUTH GRAND STREET		MONROE	LA	ICIS, FINDS
71201	S122445740		OUACHITA PARISH POLICE JURY - MUNIC	301 S GRAND ST STE 201		MONROE	LA	NPDES
71201	1016721197	110057196500	OUACHITA PARISH POLICE JURY	301 S. GRAND ST., SUITE 201		MONROE	LA	FINDS
71201	S117044195		PERRY & SONS	405 S GRAND ST		MONROE	LA	SPILLS
71201	1020994448		VARINO MARION J	4200 S GRAND		MONROE	LA	EDR Historical Auto Stations
71201	1007134090	110015818677	LA IMAGING SERVICES LLC	4310 S GRAND ST		MONROE	LA	FINDS
71201	1007094868	LAR000052977	LA IMAGING SERVICES LLC	4310 S GRAND ST		MONROE	LA	RCRA-CESQG
71201	U001898113		OLD HOWARD GRIFFIN BUILDING	700 S GRAND ST		MONROE	LA	UST
71201	S123644385		RESIDENTIAL 4000 GRAYTON ST	4000 GRAYTON ST	**	MONROE	LA	ASBESTOS
71201	1020296444		SMITH JOHNNIE	302 HADLEY ST	**	MONROE	LA	EDR Historical Auto Stations
71201	1021222356		DEAN MECHANICAL CO	324 HADLEY ST	**	MONROE	LA	EDR Historical Auto Stations
71201	1001228480	110003363173	SOURCE ONE OUACHITA INC	4611 HADLEY ST		MONROE	LA	NPDES, RCRA-NonGen, FINDS, SWF/LF, SPILLS
71201	U001895336		MONROE REGIONAL AIRPORT	T HANGAR AREA	**	MONROE	LA	UST
71201	1020411706		MANN GROCERY	3525 HARMON-JOHNSON RD	**	MONROE	LA	EDR Historical Auto Stations
71201	1007461825	110017751921	MONROE HOUSING AUTHORITY	300 HARRISON STREET		MONROE	LA	ICIS, FINDS
71201	1021531393		CIRCLE S SERVICE STATION 2	401 HARRISON		MONROE	LA	EDR Historical Auto Stations
71201	S122242349			3018 HARVESTER DR		MONROE	LA	SPILLS
71201	S110538807		BYERS ESTATES - UNIT 3 - EQUITY CONS	HARVESTER DR & OUTLET RD INTERSEC		MONROE	LA	NPDES
71201	1014720361	110043273631	BYER ESTATES UNIT #3	HARVESTER DR. & OUTLET RD		MONROE	LA	FINDS
71201	1022115520		SWIFTY MART INC	HORSESHOE LAKE RD	**	MONROE	LA	EDR Historical Auto Stations

EDR ZIP Code Scan Report

ZIP	EDR-ID	Facility ID	Name	Address	Map/Dir/Dist	City	State	Databases
71201	1004714712	110003366358	THURMANIZE CLEANERS	1601 HUDSON LN		MONROE	LA	RCRA-CESQG, FINDS
71201	1020030513		LUCASEY INC	1601 HUDSON LN		MONROE	LA	EDR Historical Cleaners
71201	S121703344		THURMANIZE CLEANERS	1603 HUDSON LN		MONROE	LA	DRYCLEANERS
71201	1018588370		LUCASEY INC	1603 HUDSON LN		MONROE	LA	EDR Historical Cleaners
71201	1004707875	110003271290	THURMANIZE CLNRS	1603 HUDSON LN		MONROE	LA	RCRA-CESQG, FINDS
71201	1004712674	110003345238	TUX CLNRS INC	1707 HUDSON LN		MONROE	LA	RCRA-CESQG, FINDS
71201	1000119804	110003275143	PPG INDUSTRIES INC LOCATION #0893	2006 HUDSON LANE		MONROE	LA	RCRA-NonGen, FINDS
71201	1004712841	110003347085	LARRY JONES IMPORTS	317 HUDSON LN		MONROE	LA	RCRA-CESQG, FINDS
71201	1020241869		ST JOHNS PHILLIPS 66	400 HUDSON LANE		MONROE	LA	EDR Historical Auto Stations
71201	U001896643	37-006586	NORTHSIDE 66 SERVICE STATION	400 HUDSON LN	H, North, 1/4 - 1/2	MONROE	LA	HIST LUST, UST
71201	1024401877	110070316450	COOLEY'S PRINTING AND OFFICE PRODU	402 HUDSON LANE		MONROE	LA	FINDS
71201	U000878407	37-010125	FRANTOM'S CONVENIENCE STORE	HUDSON LANE & N. 18TH ST		MONROE	LA	HIST LUST, UST
71201	U003924903		J&M QUICK STOP	4318 N HWY 165		MONROE	LA	UST
71201	U004245128		BETTY'S GROCERY	LA HWY 15 & PRAIRIE RD		MONROE	LA	UST
71201	1004514387	110010595686	MONROE CITY OF (WPC CNTR)	LA HWY 165 ON RICHWOOD		MONROE	LA	ICIS, FINDS
71201	S112270376		ENABLE MISSISSIPPI RIVER TRANSMISSI	ON HWY 165 OFF HWY 554 0.5 MI SE OF		PERRYVILLE	LA	
71201	1024176700	110041240467	ENABLE MISSISSIPPI RIVER TRANSMISSI	ON HWY 165 OFF HWY 554 0.5 MI SE OF		PERRYVILLE	LA	FINDS
71201	1007458656	110017786895	ENABLE MISSISSIPPI RIVER TRANSMISSI	ON HWY 165 OFF HWY 554 0.5 MI SE OF	**	PERRYVILLE	LA	ICIS, FINDS
71201	S122517454		SHELL PIPELINE CO LP - PINE GROVE PU	ON HWY 449 1.4 MI N OF HWY 63	**	PINE GROVE	LA	
71201	S106033559	37-001714	SCOTT'S QUICK STOP	US HWY 165 AND LOUISVILLE AVE	**	MONROE	LA	HIST LUST
71201	S109844289		STERLINGTON ELEMENTARY SCHOOL	HWYS 165 N & 134 JCT	**	MONROE	LA	NPDES
71201	S110538888		WEST OUACHITA SEWERAGE DISTRICT #	110 IBERIA CIR		WEST MONROE	LA	NPDES
71201	1012090969	110038517717	GREATER OUACHITA WATER CO. - ACADI	110 IBERIA CIRCLE		WEST MONROE	LA	FINDS
71201	1009634560			INTER HWY 80 & HEROLD RD	**	WEST MONROE	LA	DOT OPS
71201	1009630794		LOUISIANA GAS SERVICE CO	INTERS. OF POPE & FRIEDRICH STREETS	**	MONROE	LA	DOT OPS
71201	1020935251		JACKSON ST FINA	1000 JACKSON ST		MONROE	LA	EDR Historical Auto Stations
71201	1021181184		CASCIO LEONARD E	1400 JACKSON ST		MONROE	LA	EDR Historical Auto Stations
71201	U004222222		E Z PAK #4	1600 JACKSON ST		MONROE	LA	UST
71201	U000877298		DELTA MINIMART # 4	1615 JACKSON ST		MONROE	LA	UST
71201	1020241915		ROGERS ELRIE P	1615 JACKSON ST		MONROE	LA	EDR Historical Auto Stations
71201	U001899169		BOSELY'S GARAGE	1725 JACKSON ST		MONROE	LA	UST
71201	1021220954		JOHNSON KENNETH J	2010 JACKSON ST		MONROE	LA	EDR Historical Auto Stations
71201	U001898115		CENTRAL BANK - CARROLL ESTATE	2010 JACKSON ST		MONROE	LA	UST
71201	1015920728	110054135011	JACKSON STREET FACILITY	2019 JACKSON ST.		MONROE	LA	FINDS
71201	S108596207		ST FRANCIS MEDICAL CENTER	309 JACKSON ST		MONROE	LA	ASBESTOS, SPILLS
71201	1000619142		ST FRANCIS MEDICAL CENTER	309 JACKSON ST		MONROE	LA	UST
71201	1021792056		CONLEY JAMES O	3203 JACKSON ST		MONROE	LA	EDR Historical Auto Stations
71201	1020157245		HUDSONS 66 SERVICE STATION	3501 JACKSON ST		MONROE	LA	EDR Historical Auto Stations
71201	S108597263		CRACKER BARREL	3608 JACKSON ST		MONROE	LA	LUST, SPILLS
71201	S116690751		DILKAR INC.	3608 JACKSON ST		MONROE	LA	SPILLS
71201	U003925902		CRACKER BARREL	3608 JACKSON ST		MONROE	LA	UST
71201	U004156315		NOW SAVE #16	3700 JACKSON ST		MONROE	LA	UST
71201	1020588264		HINKLE HENRY H	3800 JACKSON ST		MONROE	LA	EDR Historical Auto Stations
71201	U002304518		FORD BACON & DAVIS INC	4001 JACKSON ST		MONROE	LA	UST
71201	1001817301	110003353781	DR R G JARRELL MD OBGYN	419 JACKSON ST		MONROE	LA	RCRA-NonGen, FINDS
71201	1004514512	110001265087	LA E CONWAY HOSPITAL	4864 JACKSON ST		MONROE	LA	RCRA-CESQG, FINDS
71201	U003666904		STEWARTS GROCERY	5310 JACKSON ST		MONROE	LA	UST
71201	1001228428	110003347682	BRADSHAWS BODY SHOP	713 JACKSON ST		MONROE	LA	RCRA-CESQG, FINDS
71201	1022041318		LOWE OWEN R	801 JACKSON ST		MONROE	LA	EDR Historical Auto Stations
71201	1004711652	110003334972	WATTS CUSTOM PAINTS	801 JACKSON ST		MONROE	LA	RCRA-CESQG, FINDS
71201	1018877928		BROWNVILLE DRY CLEANERS	803 JACKSON ST		MONROE	LA	EDR Historical Cleaners
71201	S107446651	10329	BROWNSVILLE DRY CLEANERS	803 JACKSON ST		MONROE	LA	DRYCLEANERS
71201	1001485257	110003280431	JACKSON ST CLEANERS	803 JACKSON ST		MONROE	LA	RCRAInfo-SQG, FINDS
71201	1021189518		LUDLOW REOBERT P	211 JEFFERSON		MONROE	LA	EDR Historical Auto Stations
71201	1006874890	110014392451	OUACHITA PAR POLICE	300 ST JOHN ST		MONROE	LA	FINDS
71201	S118387719		ATMOS ENERGY	801 ST JOHN ST		MONROE	LA	SPILLS
71201	1020521897		B AND B WELDING & PLUMBING	2416 JONESBORO RD		MONROE	LA	EDR Historical Auto Stations
71201	S118157291		JP MORGAN CHASE - 700 KANSAS LN - SI	700 KANSAS LN		MONROE	LA	
71201	S118157293		JP MORGAN CHASE - 780 KANSAS LN - SI	780 KANSAS LN		MONROE	LA	
71201	S109094805		ALLIED BUILDING STORES WAREHOUSE	850 KANSAS LN		MONROE	LA	NPDES

EDR ZIP Code Scan Report

ZIP	EDR-ID	Facility ID	Name	Address	Map/Dir/Dist	City	State	Databases
71201	1022125235		WALKERS EXXON SERVICE	104 KEEBLER	**	MONROE	LA	EDR Historical Auto Stations
71201	1004707956	110003273181	LEE EDWARDS AUTOPLAZA	2902 KILPATRICK BLVD		MONROE	LA	RCRA-CESQG, FINDS
71201	2013011776		KMLU	KMLU	**	MONROE	LA	HMIRS
71201	1020664909		MURPHY OIL USA INC	1171 LAMY LN		MONROE	LA	EDR Historical Auto Stations
71201	S117683613		MURPHY OIL USA	1171 LAMY LN		MONROE	LA	SPILLS
71201	S122445892		MURPHY OIL USA INC.	1171 LAMY LN		MONROE	LA	SPILLS
71201	S115487598		MURPHY OIL USA	1171 LAMY LN		MONROE	LA	SPILLS
71201	U004052098		MURPHY OIL USA #7124	1171 LAMY LN		MONROE	LA	UST
71201	1004711219	110003330262	WALMART STORES INC	1201 LAMY LANE		MONROE	LA	RCRA-NonGen, FINDS
71201	1004713232	110003351104	FRY FAMILY CHIROPRACTIC	1900 LAMY LN STE A		MONROE	LA	RCRA-CESQG, FINDS
71201	1020356519		NORRIS JOHN P	200 LAYTON ST		MONROE	LA	EDR Historical Auto Stations
71201	1024880442	LAR000101223	DEPT OF TRANSPORTATION - US 165B O\	314 LEA JOYNER MEMORIAL EXPY		MONROE	LA	RCRAInfo-LQG
71201	1024726077	110070515036	DEPT OF TRANSPORTATION - US 165B O\	314 LEA JOYNER MEMORIAL EXPY		MONROE	LA	FINDS
71201	1019920058		ABC CLEANERS	2308 LEE AVE		MONROE	LA	EDR Historical Cleaners
71201	S108597054		MONROE CITY OF - POLICE SHOP	3501 LEE AVE		MONROE	LA	AUL, LUST, SPILLS
71201	U001897771	68972	MONROE CITY OF - POLICE SHOP	3501 LEE AVE		MONROE	LA	UST
71201	1014723879	110043283096	CENTERPOINT ENERGY GAS TRANSMISS	LEE ANDING RD	**	MONROE	LA	FINDS
71201	1015902524	110046311567	RIVER STYX SUBDIVISION	345 LENNON CAMP RD		MONROE	LA	FINDS
71201	1017407436	110063213491	MICHAEL SAMPOGNARO LLC - RIVER ST\	LENNON CAMP ROAD		MONROE	LA	FINDS
71201	1021243494		SIMMONS EXXON	21 LEWISVILLE AVE	**	MONROE	LA	EDR Historical Auto Stations
71201	1020118518		WEIR ELEANOR MRS W W	LINCOLN RD	**	MONROE	LA	EDR Historical Cleaners
71201	1022222808		UNITED STATES MARINES	2820 LISVILLE AVE STE 110	**	MONROE	LA	EDR Historical Auto Stations
71201	1007453506	110017856854	CITY OF MONROE	LOCATED W/IN THE MONROE		MONROE	LA	FINDS
71201	1009648844			LOOP ROAD WEST OF FERRAND	**	MONROE	LA	DOT OPS
71201	1000421598	110003271281	AUTO ELITE COLLISION OF NELA LLC	1201 LOUISVILLE AVE		MONROE	LA	RCRAInfo-SQG, FINDS
71201	U003921829		AUTO ELITE COLLISION OF NELA LLC	1201 LOUISVILLE AVE		MONROE	LA	UST
71201	1004710049	110003317367	DOUG LETSINGERS MARINE CNTR	1204 LOUISVILLE AVE		MONROE	LA	RCRA-CESQG, FINDS
71201	1004709930	110003315895	STUARTS INC	1371 LOUISVILLE AVE		MONROE	LA	RCRA-CESQG, FINDS
71201	1020353907		MILLERS CAR WASH INC	1406 LOUISVILLE AVE		MONROE	LA	EDR Historical Auto Stations
71201	S111702466		USA TIRES & AUTO REPAIR LLC	1406 LOUISVILLE AVE		MONROE	LA	AUL, LUST, SPILLS
71201	U000212142	37-001705	MULHERN CAR WASH	1500 LOUISVILLE AVE		MONROE	LA	HIST LUST, UST
71201	S106034249	37-015427	SEARS ROEBUCK & COMPANY	1501 LOUISVILLE AVE		MONROE	LA	HIST LUST
71201	1000368971	110003275713	SEARS ROEBUCK & CO	1501 LOUISVILLE AVE		MONROE	LA	RCRAInfo-SQG, FINDS
71201	1004708839	110003295381	PREMIER CAR CARE	1514 LOUISVILLE AVE		MONROE	LA	RCRA-CESQG, FINDS
71201	1000406944	110003282607	KEITHS AUTO SALES	1600 LOUISVILLE AVE		MONROE	LA	RCRA-NonGen, FINDS
71201	1004711074	110003328738	KING OF HEARTS	1605 LOUISVILLE AVE		MONROE	LA	RCRA-CESQG, FINDS
71201	1004707983	110003273895	MIDAS MUFFLER	1616 LOUISVILLE AVE.		MONROE	LA	RCRA-CESQG, FINDS
71201	U003986638		FIRESTONE TIRE & SERVICE CENTER #44	1630 LOUISVILLE AVE		MONROE	LA	UST
71201	1004708682	110003291731	FIRESTONE	1630 LOUISVILLE AVE		MONROE	LA	RCRA-CESQG, FINDS
71201	1015902709	110045975593	CVS PHARMACY #5513	1710 LOUISVILLE AVE		MONROE	LA	FINDS
71201	1014953743	LAR000076166	CVS PHARMACY #5513	1710 LOUISVILLE AVENUE		MONROE	LA	RCRAInfo-LQG
71201	U000875189		18TH & LOUISVILLE AVE TEXACO	1715 LOUISVILLE AVE		MONROE	LA	UST
71201	S108592783		18TH & LOUISVILLE AVE TEXACO	1715 LOUISVILLE AVE		MONROE	LA	AUL, LUST, SPILLS
71201	1021085117		ESKEW BILLY R	1715 LOUISVILLE AVE		MONROE	LA	EDR Historical Auto Stations
71201	1016141661	LAR000078170	RITE AID PHARMACY #7337	1801 LOUISVILLE AVE		MONROE	LA	RCRA-CESQG
71201	1004514982	110002129401	RITE AID PHARMACY #7337	1801 LOUISVILLE AVE.		MONROE	LA	FINDS, UST
71201	1025890139		RITE AID PHARMACY #7337	1801 LOUISVILLE AVE.		MONROE	LA	
71201	1018552954		LOUISBILLE CLEANERS	1802 LOUISVILLE AV		MONROE	LA	EDR Historical Cleaners
71201	S107446129	10568	LOUISVILLE CLEANERS INC	1802 LOUISVILLE AVE		MONROE	LA	DRYCLEANERS
71201	U001893340		MONROE TIRES INC	200 LOUISVILLE AVE		MONROE	LA	UST
71201	1020579687		LANGSTONS BRAKE & FRONT ENG SV	200 LOUISVILLE AVE		MONROE	LA	EDR Historical Auto Stations
71201	S120825425			200 LOUISVILLE AVE		MONROE	LA	SPILLS
71201	1000704119	110015820799	VAN-TROW INC	2015 LOUISVILLE AVE		MONROE	LA	NPDES, RCRAInfo-SQG, FINDS, UST
71201	U001896070	37-008536	NOW SAVE #21	21 LOUISVILLE AVE	31, NNW, 1/4 - 1/2	MONROE	LA	HIST LUST, AUL, LUST, SPILLS, UST
71201	U001896120		TOMLINSON'S GULF	2100 LOUISVILLE AVE		MONROE	LA	UST
71201	1020670055		TOMLINSON GULF SERVICE	2100 LOUISVILLE AVE		MONROE	LA	EDR Historical Auto Stations
71201	1020271988		WEST ISAAC RAY	2101 LOUISVILLE AVE		MONROE	LA	EDR Historical Auto Stations
71201	1020469228		KELLY FLOYD SR	2107 LOUISVILLE		MONROE	LA	EDR Historical Auto Stations

EDR ZIP Code Scan Report

ZIP	EDR-ID	Facility ID	Name	Address	Map/Dir/Dist	City	State	Databases
71201	U001897568		J&R DAVIS SERVICES INC DBA MEINEKE (	211 LOUISVILLE		MONROE	LA	UST
71201	1020555254		RILEY ROBERT ROY JR	211 LOUISVILLE AVE		MONROE	LA	EDR Historical Auto Stations
71201	U003194841		OLD TODDLE HOUSE SITE	212 LOUISVILLE AVE		MONROE	LA	UST
71201	1021558940		HAPPY DAYS CAR WASH & LUBE CTR	2204 LOUISVILLE AVE		MONROE	LA	EDR Historical Auto Stations
71201	1020528294		GORDON CORPORATION	2210 LOUISVILLE AVE		MONROE	LA	EDR Historical Auto Stations
71201	S106033831	37-005831	LEE EDWARDS, INC.	2218 LOUISVILLE AVE		MONROE	LA	HIST LUST
71201	1004710891	110003326785	LEE EDWARDS INC	2218 LOUISVILLE AVE		MONROE	LA	RCRA-CESQG, FINDS, UST
71201	1004712806	110003346709	MONROE OFFICE EQUIPMENT	2271 LOUISVILLE AVE		MONROE	LA	RCRA-CESQG, FINDS
71201	1020607815		DUKES HILTON H	2291 LOUISVILLE AVE		MONROE	LA	EDR Historical Auto Stations
71201	1021452739		DELTA MINI MART 11	2295 LOUISVILLE AVE		MONROE	LA	EDR Historical Auto Stations
71201	U004052025		DELTA MINI MART #11	2295 LOUISVILLE AVE		MONROE	LA	UST
71201	U000877304	37-012430	DELTA MINI MART #11	2295 LOUISVILLE AVE		MONROE	LA	HIST LUST, AUL, LUST
71201	U003666662		DAILY PRESS LLC	2300 LOUISVILLE AVE		MONROE	LA	UST
71201	1010494423	110032602618	LOUISVILLE U PAK IT	2300 LOUISVILLE AVE		MONROE	LA	ICIS, FINDS
71201	1020936790		CHEVRON	2300 LOUISVILLE AVE		MONROE	LA	EDR Historical Auto Stations
71201	U001894934		OFFICE DEPOT STORE #334	2301 LOUISVILLE AVE		MONROE	LA	UST
71201	1026008486		OFFICE DEPOT STORE #334	2301 LOUISVILLE AVE		MONROE	LA	
71201	1004710932	110003327212	OFFICE DEPOT STORE #334	2301 LOUISVILLE AVE		MONROE	LA	RCRA-CESQG, FINDS
71201	U004010623		WALMART SUPERCENTER #1193	2701 LOUISVILLE AVE		MONROE	LA	UST
71201	1004715009	110009452537	WALMART SUPERCENTER #1193	2701 LOUISVILLE AVE		MONROE	LA	RCRA-CESQG, FINDS
71201	U004275028		DELTA MINI MART #13	2800 LOUISVILLE AVE		MONROE	LA	UST
71201	1021487125		NORTHEAST OIL AND GAS	2800 LOUISVILLE AVE		MONROE	LA	EDR Historical Auto Stations
71201	S110136489		DELTA MINI MART #13	2800 LOUISVILLE AVE		MONROE	LA	LUST, SPILLS
71201	U004222733		WALGREEN DRUG STORE 9086	2801 LOUISVILLE AVE		MONROE	LA	UST
71201	1016448816	110056318328	WALGREEN DRUG STORE 9086	2801 LOUISVILLE AVE		MONROE	LA	RCRA-CESQG, FINDS
71201	1022994449	110070120382	O'REILLY AUTO PARTS 872	2805 LOUISVILLE AVE		MONROE	LA	FINDS
71201	1023676769	LAR000096016	O'REILLY AUTO PARTS 872	2805 LOUISVILLE AVE		MONROE	LA	RCRA-CESQG
71201	1004514466	110001311376	LA GAS SVC CO GARAGE	2809 LOUISVILLE AVE		MONROE	LA	RCRA-CESQG, FINDS
71201	1021331988		DELTA MINI MART	2810 LOUISVILLE AVE		MONROE	LA	EDR Historical Auto Stations
71201	1022032774		UNITED STATES MAINE	2820 LOUISVILLE AVE		MONROE	LA	EDR Historical Auto Stations
71201	1015912532	110046395575	KOOL SMILES CLINIC 070	2820 LOUISVILLE AVE, STE 100		MONROE	LA	FINDS
71201	1014953813	LAR000076885	KOOL SMILES CLINIC 070	2820 LOUISVILLE AVE, STE 100		MONROE	LA	RCRA-CESQG
71201	1017534897		KOOL SMILES CLINIC 070	2820 LOUISVILLE AVE, STE 100		MONROE	LA	
71201	U003173006		SUPERIOR LUMBER & HARDWARE	2900 LOUISVILLE AVE		MONROE	LA	UST
71201	U000881125		MERCHANTS CO	2912 LOUISVILLE		MONROE	LA	UST
71201	1024397019	110070310376	WESTROCK	2929 LOUISVILLE AVENUE		MONROE	LA	FINDS
71201	U001714893		MANVILLE WAREHOUSE	2931 LOUISVILLE AVE		MONROE	LA	UST
71201	1019900267	110069635041	AUTO ZONE 142	2934 LOUISVILLE AVE		MONROE	LA	RCRA-CESQG, FINDS
71201	U003667050		EXTREME TIRES & WHEELS LLC	3001 LOUISVILLE AVE		MONROE	LA	UST
71201	1020722549		SQUYRES RONALD C	3001 LOUISVILLE AVE		MONROE	LA	EDR Historical Auto Stations
71201	S122241935		MCJUNKIN AUTOMOTIVE	3001 LOUISVILLE AVE		MONROE	LA	SPILLS
71201	U003925184		CIRCLE K #6841	301 LOUISVILLE AVE		MONROE	LA	UST
71201	1020473582		GERMAN MOTOR WORKS	306 LOUISVILLE		MONROE	LA	EDR Historical Auto Stations
71201	1021420245		EAST GATE SHELL SERVICE STN	3100 LOUISVILLE AVE		MONROE	LA	EDR Historical Auto Stations
71201	1020384390		MONROE TRUCK CENTER INC	3103 LOUISVILLE		MONROE	LA	EDR Historical Auto Stations
71201	94245450			3103 LOUISVILLE AVE		MONROE	LA	ERNS
71201	U003194846		ADAIR GMC	3103 LOUISVILLE AVE		MONROE	LA	UST
71201	1018618537		FIVE STAR DISCOUNT CLEANERS	3132 LOUISVILLE AVE		MONROE	LA	EDR Historical Cleaners
71201	1000827427	110003343249	FIVE STAR CLNRS	3132 LOUISVILLE AVE		MONROE	LA	RCRAInfo-SQG, FINDS
71201	S113809510		FIVE STAR DISCOUNT CLEANERS	3132 LOUISVILLE AVE		MONROE	LA	DRYCLEANERS
71201	1019900482	110070126215	DOLLAR GENERAL 8257	3146 LOUISVILLE AVE		MONROE	LA	RCRA-CESQG, FINDS
71201	1010730585	110033656826	K B INC	3146 LOUISVILLE AVE		MONROE	LA	FINDS
71201	1021028643		E & M OIL COMPANY LLC	3200 LOUISVILLE AVE		MONROE	LA	EDR Historical Auto Stations
71201	1004711445	110003332796	EASTGATE EXXON	3200 LOUISVILLE AVE		MONROE	LA	RCRA-CESQG, FINDS
71201	U003922135		MISSILE MART 11	3200 LOUISVILLE AVE		MONROE	LA	UST
71201	1020780385		HARRISON EDGAR L BUDDY	3225 LOUISVILLE		MONROE	LA	EDR Historical Auto Stations

EDR ZIP Code Scan Report

ZIP	EDR-ID	Facility ID	Name	Address	Map/Dir/Dist	City	State	Databases
71201	1021896721		BERGERON THEODORE C III	4-10 LOUISVILLE		MONROE	LA	EDR Historical Auto Stations
71201	1004708795	110003294603	HAROLD HOPKINS IMPORTS	511 LOUISVILLE		MONROE	LA	RCRA-CESQG, FINDS
71201	1021127678		RAWLS MID CITY EXXON	600 LOUISVILLE AVE		MONROE	LA	EDR Historical Auto Stations
71201	U000874813	37-000393	MID CITY EXXON	600 LOUISVILLE AVE	40, NNE, 1/4 - 1/2	MONROE	LA	HIST LUST, LUST, UST
71201	1021107935		WEDEMEYER ARTHUR M	707 LOUISVILLE AVE		MONROE	LA	EDR Historical Auto Stations
71201	1020075784		ROBERT EDWARD E	802 LOUISVILLE AVE		MONROE	LA	EDR Historical Cleaners
71201	1016939436		AMERIPRIDE	811 LOUISVILLE AVE		MONROE	LA	
71201	1004712057	110003338987	AMERIPRIDE	811 LOUISVILLE AVE		MONROE	LA	FINDS, RCRAInfo-LQG
71201	1000826835		AMERIPRIDE	811 LOUISVILLE AVE		MONROE	LA	UST
71201	S112270440		AMERIPRIDE	811 LOUISVILLE AVE		MONROE	LA	
71201	1022093171		MID CITY TEXACO	8TH & LOUISVILLE ST		MONROE	LA	EDR Historical Auto Stations
71201	U002222811		EILEEN MCD WALKER	905 LOUISVILLE AVE		MONROE	LA	UST
71201	U004222055		AUTOPLEX	910 LOUISVILLE AVE		MONROE	LA	UST
71201	1021207217		BILLY WOODS AUTO MAX	910 LOUISVILLE AVE		MONROE	LA	EDR Historical Auto Stations
71201	1006822790	73160	AUTOPLEX	910 LOUISVILLE AVE		MONROE	LA	NPDES, LUST
71201	1020702938		CENTRAL TOWER SERVICE STATION	LOUISVILLE AVE & STERLING	**	MONROE	LA	EDR Historical Auto Stations
71201	U000877972		COMMUNITY GROCERY	LOVE RD	**	MONROE	LA	UST
71201	1005592048	110011186732	RUSTON PLANT	101 MAPLE STREET		MONROE	LA	FINDS
71201	1018319016	110000450404	COCA-COLA BOTTLING CO OUACHITA	1300 MARTIN LUTHER KING DR		MONROE	LA	FINDS
71201	1000170908	LAD008184632	COCA-COLA BOTTLING COMPANY OF OU	1300 MARTIN LUTHER KING DR		MONROE	LA	RCRA-CESQG
71201	S106033507	37-004075	FIL A SAK NO. 4	1420 MARTIN LUTHER KING DRIVE		MONROE	LA	HIST LUST
71201	1018156647	LAR000086777	PENSKE TRUCK LEASING CO LP	165 MARTIN LUTHER KING DR		MONROE	LA	RCRA-CESQG
71201	1018122625	110064657642	PENSKE TRUCK LEASING CO LP	165 MARTIN LUTHER KING DR		MONROE	LA	FINDS
71201	S106034007	37-008671	TRAK FOOD STORE SOUTH	1912 MARTIN LUTHER KING JR DR		MONROE	LA	HIST LUST
71201	S116690563		CITY OF MONROE SEWER DEPT.	770 MARY F GOINS RD	**	MONROE	LA	SPILLS
71201	S116690558		CITY OF MONROE SEWER DEPT.	770 MARY F GOINS RD	**	MONROE	LA	SPILLS
71201	S115487949		CITY OF MONROE SEWER DEPARTMENT	770 MARY F GOINS RD	**	MONROE	LA	SPILLS
71201	S121606433		CITY OF MONROE - SEWER DEPT	770 MARY F GOINS RD	**	MONROE	LA	SPILLS
71201	S115487916		CITY OF MONROE SEWER DEPARTMENT	770 MARY F GOINS RD	**	MONROE	LA	SPILLS
71201	S116690858		CITY OF MONROE SEWER DEPT.	770 MARY F GOINS RD	**	MONROE	LA	SPILLS
71201	S116690850		CITY OF MONROE SEWER DEPT	770 MARY F GOINS RD	**		LA	SPILLS
71201	S117370566		CITY OF MONROE SEWER DEPARTMENT	770 MARY F GOINS RD	**	MONROE	LA	SPILLS
71201	S117044146		CITY OF MONROE SEWER DEPARTMENT	770 MARY F GOINS RD	**	MONROE	LA	SPILLS
71201	S115488173		CITY OF MONROE	770 MARY F GOINS RD	**	MONROE	LA	SPILLS
71201	S116691425		CITY OF MONROE	770 MARY F GOINS RD	**	MONROE	LA	SPILLS
71201	S115487703		CITY OF MONROE SEWER DEPARTMENT	770 MARY F GOINS RD	**	MONROE	LA	SPILLS
71201	S117371168		CITY OF MONROE SEWER DEPT.	770 MARY F GOINS RD	**	MONROE	LA	SPILLS
71201	S116691455		CITY OF MONROE - SEWER DEPT	770 MARY F GOINS RD	**	MONROE	LA	SPILLS
71201	S116690474		CITY OF MONROE SEWER DEPARTMENT	770 MARY F GOINS RD	**	MONROE	LA	SPILLS
71201	S117043982		CITY OF MONROE	770 MARY F GOINS RD	**	MONROE	LA	SPILLS
71201	S116690759		CITY OF MONROE SEWER DEPT.	770 MARY F GOINS RD	**	MONROE	LA	SPILLS
71201	S116690231		CITY OF MONROE SEWER DEPARTMENT	770 MARY F GOINS RD	**	MONROE	LA	SPILLS
71201	S121606321		CITY OF MONROE SEWER DEPT.	770 MARY F GOINS RD	**	MONROE	LA	SPILLS
71201	S117043507		CITY OF MONROE SEWER DEPARTMENT	770 MARY F GOINS RD	**	MONROE	LA	SPILLS
71201	S117370460		CITY OF MONROE SEWER DEPARTMENT	770 MARY F GOINS RD	**	MONROE	LA	SPILLS
71201	S116690788			770 MARY F GOINS RD	**	MONROE	LA	SPILLS
71201	S116690238		CITY OF MONROE	770 MARY F GOINS RD	**	MONROE	LA	SPILLS
71201	S116690737		VILLAGE OF CHOUDRANT	770 MARY F GOINS RD	**	CHOUDRANT	LA	SPILLS
71201	S116690355		CITY OF MONROE	770 MARY F GOINS RD	**	MONROE	LA	SPILLS
71201	S121606596		CITY OF MONROE	770 MARY F GOINS RD	**	MONROE	LA	SPILLS
71201	S117044475		CITY OF MONROE SEWER DEPT.	770 MARY F GOINS RD	**	MONROE	LA	SPILLS
71201	S115488027		CITY OF MONROE SEWER DEPARTMENT	770 MARY F GOINS RD	**	MONROE	LA	SPILLS
71201	S115488376		CITY OF MONROE SEWER DEPARTMENT	770 MARY F GOINS RD	**	MONROE	LA	SPILLS
71201	S107405180	4676	CITY OF MONROE SEWER DEPARTMENT	770 MARY F GOINS RD	**	MONROE	LA	NPDES, SPILLS
71201	S117044164			770 MARY F GOINS RD	**	MONROE	LA	SPILLS
71201	S121606597		CITY OF MONROE SEWER DEPT.	770 MARY F GOINS RD	**	MONROE	LA	SPILLS
71201	1021434956		ARMSTRONG SUPPLY	98 MELVYN	**	MONROE	LA	EDR Historical Auto Stations
71201	1021660784		SIMMONS GROCERY	MER ROUGE RD	**	MONROE	LA	EDR Historical Auto Stations
71201	S118623469		HILLS USED TIRES	2000 MILLHAVEN RD		MONROE	LA	NPDES
71201	1018371265	110067607012	HILLS USED TIRES	2000 MILLHAVEN RD		MONROE	LA	FINDS
71201	S108517465	142040	AUBURNDALE PECANLAND LLC - RETAIL	4600 MILLHAVEN RD		MONROE	LA	NPDES
71201	1014723621	110043544956	ABERCROMBIE	4700 MILLHAVEN RD, STE 1522A		MONROE	LA	FINDS
71201	S109844044		DELTA COMMUNITY COLLEGE - NEW CAM	7500 MILLHAVEN RD		MONROE	LA	NPDES

EDR ZIP Code Scan Report

ZIP	EDR-ID	Facility ID	Name	Address	Map/Dir/Dist	City	State	Databases
71201	1015927810	110054836442	AAA COOPER TRANSPORTATION	8540 MILLHAVEN RD		MONROE	LA	FINDS
71201	S108336104	40417	AAA COOPER TRANSPORTATION	8540 MILLHAVEN RD		MONROE	LA	NPDES, SPILLS
71201	1015743240	LAR000077594	AAA COOPER TRANSPORTATION	8540 MILLHAVEN RD		MONROE	LA	RCRAInfo-SQG
71201	S109844070		GB COOLEY GROUP HOME - MOORE RD -	612 MOORE RD		MONROE	LA	NPDES
71201	S117042533			MUNICIPAL SEPARATE STORM SEWER S'	**	MONROE	LA	SPILLS
71201	S121703359		MONROE CITY OF - MUNICIPAL SEPARAT	MUNICIPAL SEPARATE STORM SEWER S'	**	MONROE	LA	NPDES
71201	1011832833		NEXAIR, LLC (MONROE, LA)	2707 NEWCOMBE ST.		MONROE	LA	RMP
71201	1006328785	110012703985	NEXAIR, LLC (MONROE, LA)	2707 NEWCOMBE ST.		MONROE	LA	FINDS, UST
71201	1011826450		GREENE WELDING SUPPLY, INC.	2707 NEWCOMBE ST.		MONROE	LA	RMP
71201	S117370691		LDEQ - UST	416 NINTH ST & OLIVE ST	**	MONROE	LA	SPILLS
71201	S112658964		RESTRUCTURE PETROLEUM MARKET SE	416 NINTH ST & OLIVE ST	**	MONROE	LA	AUL, LUST
71201	S117370695		LDEQ - UST	416 NINTH ST & OLIVE ST	**	MONROE	LA	SPILLS
71201	S118942844		DENMON ENGINEERING - I-20 SERVICE R	NUTLAND RD TO LOWE'S	**	MONROE	LA	NPDES
71201	1004712440	110003342785	ROADWAY EXPRESS	1100 OAK ST		MONROE	LA	RCRA-CESQG, FINDS
71201	U003921532		FORMER ROADWAY EXPRESS INC	1100 OAK ST		MONROE	LA	UST
71201	S108333783	14149	FORMER ROADWAY EXPRESS INC	1100 OAK ST		MONROE	LA	NPDES
71201	1020893875		LEE PETROLEUM CO INC	1110 OAK ST		MONROE	LA	EDR Historical Auto Stations
71201	1017796231	110063874062	GREATER OUACHITA WATER COMPANY	300FT N OF SWENSO BLVD	**	MONROE	LA	FINDS
71201	1017760854		GREATER OUACHITA WATER COMPANY	300FT N OF SWENSO BLVD	**	MONROE	LA	
71201	S108332919	129856	SUNSET REALTY - MAISON ORLEANS SUI	E OF OLIVER RD N OF TOWER ARMAND	**	MONROE	LA	NPDES
71201	S123177646		LA METH ORPHAN 11-01 PAD	OFF RAILROAD AVE NEAR HWY 617	**	MONROE	LA	
71201	1021129162		ARMSTRONG JERRY	110 OLD BASTROP		MONROE	LA	EDR Historical Auto Stations
71201	1015920677	110054131355	OLD STERLINGTON ROAD FACILITY	2059 B OLD STERLINGTON RD		MONROE	LA	FINDS
71201	S112658129		OLD STERLINGTON ROAD FACILITY	2059 B OLD STERLINGTON RD		MONROE	LA	NPDES
71201	1020075881		ROBERTS JORDAN L JR	220 OLD BASTROP RD		MONROE	LA	EDR Historical Cleaners
71201	1020555257		BURGESS OIL CO INC	5400 OLD STERLINGTN	**	MONROE	LA	EDR Historical Auto Stations
71201	1000405807	LAD050647429	SMITH EXTERMINATING CO	OLD BURNEY RD	**	MONROE	LA	RCRA-NonGen
71201	1016270857	110008380876	SMITH EXTERMINATING CO	OLD BURNEY RD		MONROE	LA	FINDS
71201	1021764652		SOUTHSIDE AUTO PARTS	OLD COLUMBIA RD	**	MONROE	LA	EDR Historical Auto Stations
71201	1007082870	110015603300	SERVPRO OF WEST MONROE	1917 OLIVE STREET		MONROE	LA	FINDS
71201	1000469223	110003321986	MONTGOMERY WARD PRODUCT SVC 136	1100 OLIVER RD		MONROE	LA	RCRAInfo-SQG, FINDS, UST
71201	1000304298	110003268749	RYAN CHEVROLET & IMPORTS	1101 OLIVER RD		MONROE	LA	RCRAInfo-SQG, FINDS
71201	1010564330	LAR000065250	FEDEX EXPRESS	1111 OLIVER RD		MONROE	LA	RCRA-CESQG
71201	1010497080	110032669565	FEDEX EXPRESS	1111 OLIVER RD		MONROE	LA	FINDS
71201	S108336666	41502	FEDERAL EXPRESS CORP - MLUA	1205 OLIVER RD		MONROE	LA	NPDES
71201	S123644222		KNOE MONROE NEWS STATION	1400 OLIVER RD		MONROE	LA	ASBESTOS
71201	S123644538		KNOE MONROE NEWS STATION	1400 OLIVER RD		MONROE	LA	ASBESTOS
71201	1004707783	110003269329	DANIEL PRINTING CO	2701 OLIVER RD		MONROE	LA	RCRA-NonGen, FINDS
71201	1021894275		ROADSIDE BEVERAGE LA ROOT 66	920 OLIVER RD STE 1600D		MONROE	LA	EDR Historical Auto Stations
71201	U001893341	37-001730	MCMAHAN AVIATION	5106 OPERATIONS RD		MONROE	LA	HIST LUST, SPILLS, UST
71201	1020183264		MONROE AERO INC	5200 OPERATIONS RD		MONROE	LA	EDR Historical Auto Stations
71201	1024411740	110070328201	FUJIKURA AUTOMOTIVE AMERICA, LLC	5401 OPERATIONS ROAD		MONROE	LA	FINDS
71201	U000212159		BILL HARDY'S AIRPORT	6000 OPERATIONS RD		MONROE	LA	UST
71201	S106033803	37-014586	H & P SERVICE CENTER	1401 ORANGE ST		MONROE	LA	HIST LUST, AUL, LUST
71201	1022046723		TOMLINSON GULF SERVICE STATION	503 ORLEANS ST		MONROE	LA	EDR Historical Auto Stations
71201	S113479260		ENTERGY MONROE PLANT	800 PARK AVE		MONROE	LA	ASBESTOS
71201	1014625600		MONROE PLANT	800 PARK AVENUE		MONROE	LA	ICIS, PCB TRANSFORMER
71201	1004513729	LAD000757443	ENTERGY LA MONROE	800 PARK AVENUE		MONROE	LA	RCRA-CESQG
71201	1020962250		HARGON CHARLES S	817 PARK AVE		MONROE	LA	EDR Historical Auto Stations
71201	1020755246		BY PASS EXXON	165 BY PASS		MONROE	LA	EDR Historical Auto Stations
71201	1024726013	110070514971	PETSMART #1879	4429 PECANLAND MALL DR		MONROE	LA	FINDS
71201	1024880385	LAR000101107	PETSMART #1879	4429 PECANLAND MALL DR		MONROE	LA	RCRA-CESQG
71201	1010440260	110031362166	HIXSON AUTOPLEX OF MONROE BODY S	1004 PINE ST		MONROE	LA	FINDS
71201	1010318452	LAR000062471	HIXSON AUTOPLEX OF MONROE BODY S	1004 PINE ST		MONROE	LA	RCRAInfo-SQG
71201	1004712319	110003341508	LETTER SVC BUREAU INC	107 PINE ST	25, North, 1/8 - 1/4	MONROE	LA	RCRA-CESQG, FINDS
71201	1014472326	LAR000073486	MASTER MATCH	1104 PINE ST, STE A		MONROE	LA	RCRA-CESQG
71201	1014724340	110043590879	MASTER MATCH	1104 PINE ST, STE A		MONROE	LA	FINDS
71201	S125403107		VACANT RESIDENCE 1113 PINE ST	1113 PINE ST		MONROE	LA	ASBESTOS
71201	S125403105		VACANT RESIDENCE 1113 PINE ST	1113 PINE ST		MONROE	LA	ASBESTOS
71201	S125403103		VACANT RESIDENCE 1113 PINE ST	1113 PINE ST		MONROE	LA	ASBESTOS
71201	S125403108		VACANT RESIDENCE 1113 PINE ST	1113 PINE ST		MONROE	LA	ASBESTOS

EDR ZIP Code Scan Report

ZIP	EDR-ID	Facility ID	Name	Address	Map/Dir/Dist	City	State	Databases
71201	S125403106		VACANT RESIDENCE 1113 PINE ST	1113 PINE ST		MONROE	LA	ASBESTOS
71201	S125403102		VACANT RESIDENCE 1113 PINE ST	1113 PINE ST		MONROE	LA	ASBESTOS
71201	S125403104		VACANT RESIDENCE 1113 PINE ST	1113 PINE ST		MONROE	LA	ASBESTOS
71201	1000119133	110003292650	ISS INC	1606 PINE ST		MONROE	LA	RCRA-NonGen, FINDS
71201	1000893060	110003332983	TRISTAR GRAPHICS INC	1904 PINE ST		MONROE	LA	RCRAInfo-SQG, FINDS
71201	U003921357		RMC SERVICES LLC	315 PINE ST		MONROE	LA	UST
71201	1004708032	110003275198	MOORE PATRON INC	315 PINE ST		MONROE	LA	RCRA-CESQG, FINDS
71201	S112658130		MONROE WAREHOUSE CO LLC - PINE ST	700 PINE ST		MONROE	LA	NPDES
71201	1015920727	110054135002	PINE STREET FACILITY	700 PINE ST.		MONROE	LA	FINDS
71201	1000265266	110003288200	HORIZON CHEMICALS INC	807 PINE ST		MONROE	LA	RCRA-NonGen, FINDS
71201	1016191438	110003330805	BROWN BROTHERS DISTRIBUTORS INC	1111 PLAZA BLVD		MONROE	LA	FINDS
71201	1004711269	LAD985205392	BROWN BROTHERS DISTRIBUTORS INC	1111 PLAZA BLVD		MONROE	LA	RCRA-CESQG
71201	S117439784		STANDARD ENTERPRISES INC - PLEASAN	PLEASANT TRINITY ESTATES SUBDIVISIC	**	MONROE	LA	NPDES
71201	S117042579		PPM CONSULTANTS	2767 POINT DR		MONROE	LA	SPILLS
71201	S123644383		RESIDENTIAL 3504 POLK ST	3504 POLK ST		MONROE	LA	ASBESTOS
71201	1009629941		LOUISIANA GAS SERVICE CO	POLK ST. & BENTON AVE.		MONROE	LA	DOT OPS
71201	1020579668		EARL LEO TRANSMISSION SERVICE	118 POWELL ALY		MONROE	LA	EDR Historical Auto Stations
71201	1004708932	110003297352	LEO EARL TRANS SVC	118 POWELL BLVD		MONROE	LA	RCRA-CESQG, FINDS
71201	1004712560	110003344079	TESTA DIST	310 POWELL AVE		MONROE	LA	RCRA-CESQG, FINDS
71201	U001894134		165 BY PASS	3107 RENWICK		MONROE	LA	UST
71201	1008231899	110021032372	SHERROUSE PLANTATION	RESIDENTIAL DEVELOPMENT		MONROE	LA	FINDS
71201	1021977842		SUN CHEMICAL	2000 RICHARD DR		MONROE	LA	EDR Historical Auto Stations
71201	1000262844	110003277506	LA TENSAS BASIN LEVEE	121 RICHMOND RD		MONROE	LA	RCRAInfo-SQG, FINDS
71201	S118387971		CITY OF MONROE SEWER DEPT	770 RICHWOOD RD #2	**	MONROE	LA	SPILLS
71201	S118841558		CITY OF MONROE	770 RICHWOOD RD #2	**	MONROE	LA	SPILLS
71201	S121206653		CITY OF MONROE SEWER DEPT	770 RICHWOOD RD #2	**	MONROE	LA	SPILLS
71201	S118387466		CITY OF MONROE SEWER DEPT.	770 RICHWOOD RD #2	**	MONROE	LA	SPILLS
71201	S122446627		CITY OF MONROE-WPCC	770 RICHWOOD RD #2	**	MONROE	LA	SPILLS
71201	S118841711		CITY OF MONROE SEWER DEPARTMENT	770 RICHWOOD RD #2	**	MONROE	LA	SPILLS
71201	S122446033		CITY OF MONROE	770 RICHWOOD RD #2	**	MONROE	LA	SPILLS
71201	S118158791		CITY OF MONROE SEWER DEPT.	770 RICHWOOD RD #2	**	MONROE	LA	SPILLS
71201	S118624824		CITY OF MONROE	770 RICHWOOD RD #2	**	MONROE	LA	SPILLS
71201	S118624957		CITY OF MONROE SEWER DEPARTMENT	770 RICHWOOD RD #2	**	MONROE	LA	SPILLS
71201	S121206639		CITY OF MONROE	770 RICHWOOD RD #2	**	MONROE	LA	SPILLS
71201	S118842606		CITY OF MONROE WASTEWATER DEPAR	770 RICHWOOD RD #2	**	MONROE	LA	SPILLS
71201	S118158472		CITY OF MONROE SEWER DEPARTMENT	770 RICHWOOD RD #2	**	MONROE	LA	SPILLS
71201	S118158571		CITY OF MONROE SEWER DEPT.	770 RICHWOOD RD #2	**	MONROE	LA	SPILLS
71201	S121205216		CITY OF MONROE	770 RICHWOOD RD #2	**	MONROE	LA	SPILLS
71201	S120825719		CITY OF MONROE SEWER DEPARTMENT	770 RICHWOOD RD #2	**	MONROE	LA	SPILLS
71201	S121206022		CITY OF MONROE	770 RICHWOOD RD #2	**	MONROE	LA	SPILLS
71201	S118388300		CITY OF MONROE SEWER DEPT	770 RICHWOOD RD #2	**		LA	SPILLS
71201	S118157578		CITY OF MONROE SEWER DEPARTMENT	770 RICHWOOD RD #2	**	MONROE	LA	SPILLS
71201	S118842378		1350 GRAMMONT ST	770 RICHWOOD RD #2	**	MONROE	LA	SPILLS
71201	S108601578		CITY OF MONROE	770 RICHWOOD RD #2		MONROE	LA	NPDES, SWF/LF, SPILLS
71201	S122446516		CITY OF MONROE	770 RICHWOOD RD #2	**	MONROE	LA	SPILLS
71201	S118158951		CITY OF MONROE- SEWER DEPT	770 RICHWOOD RD #2	**	MONROE	LA	SPILLS
71201	S118387651		CITY OF MONROE SEWER DEPT	770 RICHWOOD RD #2	**	MONROE	LA	SPILLS
71201	S121205685		CITY OF MONROE WPCC	770 RICHWOOD RD #2	**	MONROE	LA	SPILLS
71201	S117894327		CITY OF MONROE SEWER DEPT.	770 RICHWOOD RD #2	**	MONROE	LA	SPILLS
71201	S118841574		CITY OF MONROE	770 RICHWOOD RD #2	**	MONROE	LA	SPILLS
71201	S118158753			770 RICHWOOD RD #2	**	MONROE	LA	SPILLS
71201	S118624682		CITY OF MONROE SEWER DEPARTMENT	770 RICHWOOD RD #2	**	MONROE	LA	SPILLS
71201	S118841914		CITY OF MONROE	770 RICHWOOD RD #2	**	MONROE	LA	SPILLS
71201	S121205333		CITY OF MONROE	770 RICHWOOD RD #2	**	MONROE	LA	SPILLS
71201	S118388164		CITY OF MONROE - SEWER DEPARTMEN	770 RICHWOOD RD #2	**	MONROE	LA	SPILLS
71201	S118841210			770 RICHWOOD RD #2	**	MONROE	LA	SPILLS
71201	S110991562		CITY OF MONROE	770 RICHWOOD RD #2	**	MONROE	LA	SPILLS
71201	S118841656		CITY OF MONROE	770 RICHWOOD RD #2	**	MONROE	LA	SPILLS
71201	S118841654		CITY OF MONROE	770 RICHWOOD RD #2	**	MONROE	LA	SPILLS
71201	S118387801		CITY OF MONROE SEWER DEPT.	770 RICHWOOD RD #2	**	MONROE	LA	SPILLS
71201	S118841322		CITY OF MONROE SEWER DEPARTMENT	770 RICHWOOD RD #2	**	MONROE	LA	SPILLS
71201	S121606842		CITY OF MONROE SEWER DEPT.	770 RICHWOOD RD #2	**	MONROE	LA	SPILLS
71201	S118158117		CITY OF MONROE SEWER DEPT.	770 RICHWOOD RD #2	**	MONROE	LA	SPILLS
71201	S117894271		CITY OF MONROE SEWER DEPARTMENT	770 RICHWOOD RD #2	**	MONROE	LA	SPILLS
71201	S117894299		CITY OF MONROE SEWER DEPT.	770 RICHWOOD RD #2	**	MONROE	LA	SPILLS
71201	S118388310		CITY OF MONROE SEWER DEPT	770 RICHWOOD RD #2	**		LA	SPILLS
71201	S118623841		CITY OF MONROE SEWER DEPARTMENT	770 RICHWOOD RD #2	**	MONROE	LA	SPILLS
71201	S122445923		CITY OF MONROE	770 RICHWOOD RD #2	**	MONROE	LA	SPILLS
71201	S118157473		CITY OF MONROE SEWER DEPARTMENT	770 RICHWOOD RD #2	**	MONROE	LA	SPILLS

EDR ZIP Code Scan Report

ZIP	EDR-ID	Facility ID	Name	Address	Map/Dir/Dist	City	State	Databases
71201	S116495150		DITCH HOUSE LLC	2534 RIVER LANDING		MONROE	LA	NPDES
71201	1016827750	110058926177	DITCH HOUSE LLC	2534 RIVER LANDING		MONROE	LA	FINDS
71201	1012092093	110038518887	CHAUVIN GROCERY	2538 RIVER LANDING RD		MONROE	LA	NPDES, FINDS, SPILLS
71201	S107446371	39179	ACME CLEANERS & LAUNDRY	1718 ROSELAWN AVE		MONROE	LA	DRYCLEANERS
71201	1018787266		ACME CLEANERS & LAUNDRY INC	1718 ROSELAWN AVE		MONROE	LA	EDR Historical Cleaners
71201	1004514765	110010744864	HEALTH PROTECTION LABORATORIES	1810 ROSELAWN		MONROE	LA	ICIS, FINDS
71201	1021816039		NETTLES FRANK AUTOMOTIVE	2009 ROSELAWN AVE		MONROE	LA	EDR Historical Auto Stations
71201	1004712777	110003346424	MONROE CITY SCHOOLS	2101 ROSELAWN		MONROE	LA	RCRA-CESQG, FINDS
71201	U001897578	37-012555	AGNEW SIGN SERVICE, INC.	2103 ROSELAWN AVE		MONROE	LA	HIST LUST, UST
71201	1023711836		TUFT PEDIATRIC DENTISTRY LLC	1101 ROYAL AVE, STE B		MONROE	LA	
71201	1025961181	110070125870	TUFT PEDIATRIC DENTISTRY LLC	1101 ROYAL AVE, STE B		MONROE	LA	FINDS
71201	1023677181	LAR000100388	TUFT PEDIATRIC DENTISTRY LLC	1101 ROYAL AVE, STE B		MONROE	LA	RCRA-CESQG
71201	1008188064		REALTY PROS INC	1509 ROYAL AVE		MONROE	LA	FTTS
71201	1006799856	110013703974	REALTY PROS INC.	1509 ROYAL AVE.		MONROE	LA	ICIS, FINDS, UST
71201	1000335306	110003280440	EXXON BULK PLANT 5045	2225 RUFFIN DRIVE		MONROE	LA	RCRA-NonGen, FINDS, UST
71201	1018378703	110069375946	OUACHITA PARISH WASTE COLLECTION	1000 RUSSEL SAGE RD		MONROE	LA	FINDS
71201	1019323424	LAR000091165	OUACHITA PARISH WASTE COLLECTION	1000 RUSSEL SAGE RD		MONROE	LA	RCRAInfo-LQG
71201	1010728039	110033669180	SUNSHINE OIL & STORAGE INC - FONDAL	0.25 MI S OF	**	LOGTOWN	LA	FINDS
71201	S113394150		RED RIVER TERMINALS LLC - FONDALE T	0.25 MI S OF	**	LOGTOWN	LA	
71201	1022069414		CARTER RICHARD	1401 U S HWY 165 BY PASS	**	MONROE	LA	EDR Historical Auto Stations
71201	1021552446		GULETT GEORGE	1912 U S 165 BY PASS	**	MONROE	LA	EDR Historical Auto Stations
71201	1016283933	110010404026	MANVILLE 5-15 #1	2.5 MI S OF	**	WILDS	LA	FINDS
71201	1004513192		MANVILLE 5-15 #1	2.5 MI S OF	**	WILDS	LA	
71201	S113394127		MANVILLE 5-15 #1	2.5 MI S OF		WILDS	LA	
71201	S113394128		MANVILLE 5-15 #1	2.5 MI S OF		WILDS	LA	
71201	U003969963	78318	PICKETT INDUSTRIES INC - CUSTOM FOC	4435 165 S BYPASS		MONROE	LA	NPDES, AUL, LUST, UST
71201	1005428558		ERCO INDUSTRIES INC.	5 MI. S. OF MONROE, OFF HWY. 165	**	MONROE	LA	SSTS
71201	1021718557		GUIRLANDO LOUIS A	700 DE SAIRD ST	**	MONROE	LA	EDR Historical Auto Stations
71201	S123644386		RESIDENTIAL 707 SANDIFER	707 SANDIFER	**	MONROE	LA	ASBESTOS
71201	S108332616	126891	SHERROUSE PLANTATION RESIDENTIAL	SEC 38 & 39 T18N, R4E	**	MONROE	LA	NPDES
71201	U000222469		COPES I-20 TEXACO	102 S SECOND ST		MONROE	LA	UST
71201	U003969912		NOW SAVE	410 S SECOND ST		MONROE	LA	UST
71201	U001894887		LOWES SHELL	713 S SECOND ST		MONROE	LA	UST
71201	1020119130		WEST MONROE CLEANERS INC	1502 SHANNON ST		MONROE	LA	EDR Historical Cleaners
71201	1004712831	110003346941	COTTON STATES CHEMICAL CO INC	100 SHORT ST		MONROE	LA	RCRA-CESQG, FINDS
71201	1020890919		JOSEPH ESSO SERVICE	2318 DE SIARD ST		MONROE	LA	EDR Historical Auto Stations
71201	1021187999		BANK ONE	300 DE SIARD		BOSCO	LA	EDR Historical Auto Stations
71201	1020755229		LAKESHORE 66 SERVICE CENTER	7907 DE SIARD		MONROE	LA	EDR Historical Auto Stations
71201	1018361616	110067184969	BAYOU TRACE LAND COMPANY LLC	E SIDE OF US 165, B/W LA 134 & RICHLAN	**	MONROE	LA	FINDS
71201	1008920088	110022838214	MAISON ORLEANS SUBDIVISION	EAST SIDE OF OLIVER RD	**	MONROE	LA	FINDS
71201	1017425095	110063611747	SPM ENTERPRISES LLC - BLUE SKY ENCI	SOUTH SIDE O FLONEWA RD	**	MONROE	LA	FINDS
71201	S117439920		SPM ENTERPRISES LLC - BLUE SKY ENCI	SOUTH SIDE OF LONEWA RD	**	MONROE	LA	NPDES
71201	S108332631	126991	HIDEAWAY CROSSING SUBDIVISION - JOI	WEST SIDE US HWY 165 AT FINKS HIDEA\	**	MONROE	LA	NPDES
71201	S118246538		PINNACLE AGRICULTURE DISTRIBUTION	100 SMELSER RD		MONROE	LA	
71201	S110297305		PINNACLE AGRICULTURE DISTRIBUTION	100 SMELSER RD		MONROE	LA	NPDES, AUL
71201	S106034269	37-015412	PICKETT INDUSTRIES	4435 165 SOUTH BY PASS	**	MONROE	LA	HIST LUST
71201	U003923466	68961	MONROE CITY OF - SANITATION DEPART	209 12TH ST		MONROE	LA	AUL, LUST, UST
71201	1000417468	110003295434	LOFTONS WRECKER SVC	212 11TH ST		MONROE	LA	RCRAInfo-SQG, FINDS
71201	1016351422	110039536080	FORMER CITY DUMP	900 4TH ST N	H, North, 1/4 - 1/2	MONROE	LA	US BROWNFIELDS, FINDS
71201	1016351424	110039536106	CITY OF MONROE RIVERBARGE STREET	900 4TH ST N	H, North, 1/4 - 1/2	MONROE	LA	US BROWNFIELDS, FINDS
71201	1016351427	110039536142	SHERROUSE PROPERTY	900 4TH ST N	H, North, 1/4 - 1/2	MONROE	LA	US BROWNFIELDS, FINDS
71201	1016351426	110039536124	CHAUVIN CHEMICAL	900 4TH ST N	H, North, 1/4 - 1/2	MONROE	LA	US BROWNFIELDS, FINDS
71201	S117042161			111 N STANLEY AVE		MONROE	LA	SPILLS
71201	U003926056		D&R USED TIRES	201S STANLEY ST		MONROE	LA	UST
71201	1004714063	110003359357	PENSKE TRUCK LEASING CO LP	203 STANLEY AVE		MONROE	LA	RCRA-CESQG, FINDS
71201	U001898309		DAVID N DAVIS	205 STANLEY ST	**	MONROE	LA	UST
71201	1004710293	110003320095	SEARS 6286 7186 ROEBUCK & CO	300 S STANLEY ST		MONROE	LA	RCRA-CESQG, FINDS
71201	S113393455		PANDLE INC - HARVEY PLANT #631	STATEWIDE	**	PORTABLE SOURCE	LA	
71201	1020107055		TOWER CLEANERS INC	105 STERLINGTON RD		MONROE	LA	EDR Historical Cleaners
71201	1020176557		BURFORD GARY K	1407 STERLINGTON RD		MONROE	LA	EDR Historical Auto Stations
71201	1021244933		GREER EDWARD E	409 STERLINGTON RD		MONROE	LA	EDR Historical Auto Stations

EDR ZIP Code Scan Report

ZIP	EDR-ID	Facility ID	Name	Address	Map/Dir/Dist	City	State	Databases
71201	1020157648		FIL-A-SAK GROCERY	4331 STERLINGTON RD		MONROE	LA	EDR Historical Auto Stations
71201	S106034006	37-008670	TRAK FOOD STORE NORTH	801 STERLINGTON & BREARD	**	MONROE	LA	HIST LUST
71201	1022225891		THORNTONS R D GROCERY	STERLINGTON RD	**	MONROE	LA	EDR Historical Auto Stations
71201	U001893170		MARSALA BEVERAGE LLC	825 STONE AVE		MONROE	LA	UST
71201	1017796233	110063874080	GREATER OUACHITA WATER COMPANY -	STONEGATE DRIVE		MONROE	LA	FINDS
71201	1017760851		GREATER OUACHITA WATER COMPANY -	STONEGATE DRIVE		MONROE	LA	
71201	1004709467	110003307797	DRS FICHTER BULLOCH & BODROW	1108 STUBBS AVE		MONROE	LA	RCRA-CESQG, FINDS
71201	1000908253	110003260541	OPTICAL COATINGS UNLIMITED	1409 STUBBS AVE		MONROE	LA	RCRAInfo-SQG, FINDS
71201	S109844071		GB COOLEY GROUP HOME - STUBBS VIN	2151 STUBBS VINSON RD		MONROE	LA	NPDES
71201	1009799478	110027242696	LOVE ESTATES & TOWNEAST	SUBDIVISION STP		MONROE	LA	FINDS
71201	1007449811	110017884422	RED RIVER TERMINALS, LLC	SUNSHINE-RILLA TERMINAL		MONROE	LA	FINDS
71201	U001896921	37-010890	MONTGOMERY WARD PRODUCT SERV.	2900 SUPERIOR LN		MONROE	LA	HIST LUST, LUST, UST
71201	1010344046	110030749153	COATING & LAMINATING TECHNOLOGIES	3010 SUPERIOR LN		MONROE	LA	FINDS
71201	1000826992	110000794766	LUDLOW COATED PRODUCTS	3010 SUPERIOR LN		MONROE	LA	RCRAInfo-SQG, FINDS
71201	S108517533	13823	COATING & LAMINATING TECHNOLOGIES	3010 SUPERIOR LN		MONROE	LA	NPDES
71201	1008920227	110022882282	DONNER #13-1 PRODUCTION FACILITY	11 MI SW OF	**	MONROE	LA	FINDS
71201	1009800720	110027216073	DONNER CENTRAL DEHYDRATION STATI	12.5 MI SW OF	**	MONROE	LA	FINDS
71201	S118157168		HENDERSON #1 PRODUCTION FACILITY	15 MI SW OF		MONROE	LA	
71201	S118157170		HENDERSON #1 PRODUCTION FACILITY	15 MI SW OF		MONROE	LA	
71201	S118157171		HENDERSON #1 PRODUCTION FACILITY	15 MI SW OF		MONROE	LA	
71201	S118157169		HENDERSON #1 PRODUCTION FACILITY	15 MI SW OF		MONROE	LA	
71201	1007649208	110020049632	DEVON-DONNER 3 #1 FACILITY	8.22 MI SW OF	**	MONROE	LA	FINDS
71201	1018416563		JOHNSON CLEANERS	607 SWAYZE ST		MONROE	LA	EDR Historical Cleaners
71201	S108333534	13794	MONROE CITY OF - WATER TREATMENT I	2401 N TENTH ST		MONROE	LA	NPDES, SHWS, SPILLS
71201	U004120422		NOW SAVE #14	1511 TEXAS AVE		MONROE	LA	UST
71201	S121607480		PERRY AND SON, LLC	1511 TEXAS AVE		MONROE	LA	SPILLS
71201	1020406317		DUNN COLUMBUS & FANNIE B	2000-2002 TEXAS AVE	**	MONROE	LA	EDR Historical Auto Stations
71201	S118157871			401 TEXAS AVE		MONROE	LA	SPILLS
71201	1000469026	110003320488	LUV N CARE INC	501 TEXAS AVE		MONROE	LA	RCRAInfo-SQG, FINDS
71201	U001894852		FIRESTONE STORE #4437/004626	301 N THIRD	D, ENE, 1/8 - 1/4	MONROE	LA	UST
71201	S121607403		JONES ENVIRONMENTAL, INC.	301 N THIRD		MONROE	LA	SPILLS
71201	S121797066		FIRESTONE STORE #4437/004626	301 N THIRD	D, ENE, 1/8 - 1/4	MONROE	LA	LUST
71201	S121797175		FIRESTONE STORE #4437/004626	301 N THIRD	D, ENE, 1/8 - 1/4	MONROE	LA	
71201	1004712624	110003344756	JAMES CLNRS	2005 THOMAS ST		MONROE	LA	RCRA-CESQG, FINDS
71201	S108338899	86039	WASTE CONNECTIONS BAYOU INC	800 THOMAS AVE		MONROE	LA	NPDES
71201	1000262874	110003293267	LOUISIANA MACHINERY CO LLC	2201 TICHELI RD		MONROE	LA	NPDES, RCRA-NonGen, FINDS, SPILLS, UST
71201	1003873378	LAD980501555	HEAROLD DISPOSAL COMPANY	TIMBERLANE DR		MONROE	LA	CERCLIS-NFRAP
71201	1005491745	110010400832	AMOCO/HENDERSON LOCA	TION CS/NEW NATCHITO	**	MONROE	LA	FINDS
71201	S107446547	39495	SNOW WHITE CLEANER	1822 TOWER DR		MONROE	LA	DRYCLEANERS
71201	1018872970		SNOW WHITE CLEANERS	1822 TOWER DR		MONROE	LA	EDR Historical Cleaners
71201	1000405538	110003310989	SOUTH CENTRAL BELL MONRLAWC	2012 TOWER DR		MONROE	LA	RCRAInfo-SQG, FINDS
71201	U003926697		AT&T SERVICES DBA AT&T	2012 TOWER DR		MONROE	LA	UST
71201	1024726058	110070515017	ST FRANCIS URGENT CARE	2020 TOWER DR STE 100		MONROE	LA	FINDS
71201	1024880421	LAR000101171	ST FRANCIS URGENT CARE	2020 TOWER DR STE 100		MONROE	LA	RCRA-CESQG
71201	1020558991		ARCO SHRED	2103 TOWER DR		MONROE	LA	EDR Historical Auto Stations
71201	S113809953		ST FRANCIS URGENT CARE	2600 TOWER DR		MONROE	LA	NPDES
71201	1024725855	110070514811	OLOLPG - PEDIATRIC SPECIALTY SATELL	2600 TOWER DR STE 215		MONROE	LA	FINDS
71201	1024880662	LAR000101607	OLOLPG - PEDIATRIC SPECIALTY SATELL	2600 TOWER DR STE 215		MONROE	LA	RCRA-CESQG
71201	1018136235	110066955450	ST FRANCIS URGENT CARE	2600 TOWER DR, STE 106		MONROE	LA	FINDS
71201	1018156683	LAR000087122	ST FRANCIS URGENT CARE	2600 TOWER DR, STE 106		MONROE	LA	RCRA-CESQG
71201	1000892838	110003280468	RIVERSIDE KAWASAKI SUZUKI	707 TRENTON		MONROE	LA	RCRAInfo-SQG, FINDS
71201	1005554833	110009015243	BENTWOOD TERRACE APARTMENTS	171 TRICHEL LANE		SWARTZ	LA	FINDS
71201	1004714732	110003366571	HT DEVELOPMENT	215 WALNUT ST	A, North, 0 - 1/8	MONROE	LA	RCRA-CESQG, FINDS
71201	U003555597	75969	OUACHITA CANDY CO	215 WALNUT ST	A, North, 0 - 1/8	MONROE	LA	NPDES, AUL, LUST, UST
71201	1024413555	110070330438	CHEF HANS GOURMET FOODS, INC.	310 WALNUT ST.		MONROE	LA	FINDS
71201	1011928309	110037491345	ALLIED BUILDING STORES	WAREHOUSE EXPANSION		MONROE	LA	FINDS
71201	1019998044		GRANT T ARTHUR JR	1319 WASHINGTON		MONROE	LA	EDR Historical Cleaners
71201	1020156885		MOORE OIL COMPANY INC	1705 WASHINGTON ST		MONROE	LA	EDR Historical Auto Stations
71201	1004711225	110003330324	WILLIAMSON AUTOMOTIVE	2005 WASHINGTON		MONROE	LA	RCRA-CESQG, FINDS
71201	1001817242	110003316144	AUTOMOTIVE SPEC	2302 WASHINGTON ST		MONROE	LA	RCRA-CESQG, FINDS
71201	1004708008	110003274554	AENEAS WILLIAMS LINCOLN MERCURY C	2511 WASHINGTON ST		MONROE	LA	RCRA-CESQG, FINDS
71201	1000117217	10802	TIGER HONDA	2603 WASHINGTON ST		MONROE	LA	NPDES, SPILLS, UST
71201	1000154883	LAD981904881	THE HONDA STORE	2603 WASHINGTON ST		MONROE	LA	RCRA-CESQG
71201	1016282196	110009579438	AENEAS WILLIAMS HONDA	2603 WASHINGTON ST ID881		MONROE	LA	FINDS
71201	1000170125	110003311121	MITCHELLS BODY & FRAME SHOP INC	705 WASHINGTON		MONROE	LA	RCRA-CESQG, FINDS

EDR ZIP Code Scan Report

ZIP	EDR-ID	Facility ID	Name	Address	Map/Dir/Dist	City	State	Databases
71201	U004222512		OPEN LOT	800 WASHINGTON ST		MONROE	LA	UST
71201	1000337452	110003265644	EASON PORTA BLDG CORP	900 WASHINGTON ST		MONROE	LA	RCRA-NonGen, FINDS
71201	U003923469	68977	WINNSBORO ROAD	1605 WINNSBORO RD		MONROE	LA	AUL, LUST, UST
71201	1020988891		GARVANS FOOD STORE	1701 WINNSBORO RD		MONROE	LA	EDR Historical Auto Stations
71201	1022164052		BO MART ENTERPRISES	602 WINNSBORO RD		MONROE	LA	EDR Historical Auto Stations
71201	S113892434		DOLLAR GENERAL #652	902 WINNSBORO RD		MONROE	LA	AUL, LUST, SPILLS
71201	U000875241		DOLLAR GENERAL #652	902 WINNSBORO RD		MONROE	LA	UST
71201	1019966416		CSS INDUSTRIES INC	D1014 WINNSBORO RD	**	MONROE	LA	EDR Historical Cleaners
71201	1022120639		SINCLAIR CONOCO STATION	WINNSBORO RD	**	MONROE	LA	EDR Historical Auto Stations
71201	S106034139	37-012816	WINNSBORO ROAD	WINNSBORO ROAD	**	MONROE	LA	HIST LUST
71201	U003923468		MONROE CITY OF - WATER DEPARTMEN	1400 WOOD ST		MONROE	LA	UST
71201	1015912562	110046528110	DELTA PATHOLOGY GROUP LLC	300 WOOD ST		MONROE	LA	FINDS
71201	1011488906	LAR000067231	DELTA PATHOLOGY GROUP LLC	300 WOOD ST		MONROE	LA	RCRA-CESQG
71201	S115488061			700 WOOD ST		MONROE	LA	SPILLS
71201	U000879909		NORTHERN LA DIALYSIS CENTER	711 WOOD ST		MONROE	LA	UST
71202	2012103244				**	Monroe	LA	HMIRS
71202	2012106910				**	MONROE	LA	HMIRS
71202	2012105894				**	Monroe	LA	HMIRS
71202	1024097627		LOUISIANA INTRASTATE GAS CORP		**	TULLOS	LA	DOT OPS
71202	2018001312				**	MONROE	LA	HMIRS
71202	2014022038				**	MONROE	LA	HMIRS
71202	U003996413		FOUR CORNERS GROCERY	I-20 & GARRETT RD		MONROE	LA	UST
71202	1004514960	LAD985171321	LOUISIANA PWR MONROE WHSE	14TH AT OAK ST	**	MONROE	LA	PADS
71202	1020463826		BOBBYS GROCERY	HWY 15	**	MONROE	LA	EDR Historical Auto Stations
71202	1020406253		STOP & SAVE FOOD MART	HWY 15 SOUTH	**	MONROE	LA	EDR Historical Auto Stations
71202	1020665327		COUSINS RAMADA SHELL	1401 HIGHWAY 165 BYP		MONROE	LA	EDR Historical Auto Stations
71202	1021404991		BY PASS EXXON	1420 HWY 165		MONROE	LA	EDR Historical Auto Stations
71202	1004511819	110001945183	MOORE OIL CO INC	1600 HWY 165 BY-PASS		MONROE	LA	FINDS
71202	1021851344		SOUTH ARKANSAS OIL COMPANY	1912 HIGHWAY 165 BYP	**	MONROE	LA	EDR Historical Auto Stations
71202	1021236482		SOUTH ARKANSAS OIL COMPANY	1912 HIGHWAY 165 S	**	MONROE	LA	EDR Historical Auto Stations
71202	1020922744		SOUTH ARKANSAS OIL CO INC	1912 HWY 165	**	MONROE	LA	EDR Historical Auto Stations
71202	1022238721		GULETT GEORGE	1912 US 165 BY PASS		MONROE	LA	EDR Historical Auto Stations
71202	U003926865		TOBACCO STOP #4	1915 HWY 165 S	**	RICHWOOD	LA	UST
71202	S112659393		TOBACCO STOP #4	1915 HWY 165 S	**	RICHWOOD	LA	AUL, LUST
71202	1021403549		PETTIT LANIS L JR	2005 HIGHWAY 165 BYP	**	MONROE	LA	EDR Historical Auto Stations
71202	1020240802		CITGO U PAK IT	2005 HIGHWAY 165 S	**	MONROE	LA	EDR Historical Auto Stations
71202	U003925496		HWY 165 SOUTH U PAK IT	2005 HWY 165 BY PASS	**	MONROE	LA	UST
71202	1020587921		PETTIT LANIS L JR	2005 HWY 165 BY PASS S	**	MONROE	LA	EDR Historical Auto Stations
71202	1020356158		CLAUNCH ROGER INC	2005 HWY 165 BYP	**	MONROE	LA	EDR Historical Auto Stations
71202	1021753709		PETTIT LANIS L JR	2005 HWY 165 SOUTH	**	MONROE	LA	EDR Historical Auto Stations
71202	1004707465	110006018736	BEARS WRECKER SERVICE	2601 HWY 165 BY PASS S		MONROE	LA	RCRA-CESQG, FINDS
71202	S121204924			2601 HWY 165 S		MONROE	LA	SPILLS
71202	1004710285	110006024612	CURRYS TRUCK FRAME & BODY SHOP IN	2851 HWY 165 BYPASS S		MONROE	LA	RCRA-CESQG, FINDS
71202	S108333628	139295	AGAPE KAR KARE 1 INC	3010 HWY 165 BY-PASS S		MONROE	LA	NPDES
71202	U004228892		PRICELESS	3019 HWY 165 BYPASS		MONROE	LA	UST
71202	U004245291		FARR'S MANUFACTURED HOUSING	3500 HWY 165 BY-PASS		MONROE	LA	UST
71202	1004712192	110009582335	THE AUTO CLINIC	3501 HWY 165 BY PASS SO		MONROE	LA	RCRA-CESQG, FINDS
71202	1018378710	110069376017	TEXAS GAS TRANSMISSION BOSCO STAT	4065 HWY 165 S		MONROE	LA	FINDS
71202	1019327553	LAR000091231	TEXAS GAS TRANSMISSION LLC - BOSCC	4065 HWY 165 S		MONROE	LA	RCRA-CESQG
71202	1021083612		MARKS STOP-N-SAVE	4200 HIGHWAY 165 S	**	MONROE	LA	EDR Historical Auto Stations
71202	1021332451		J & M QUICK STOP	4318 HIGHWAY 165 S	**	MONROE	LA	EDR Historical Auto Stations
71202	S117042254		NOW SAVE 1	4399 HWY 165 S		MONROE	LA	LUST, SPILLS
71202	U003924196		NOW SAVE 1	4399 HWY 165 S		MONROE	LA	UST

EDR ZIP Code Scan Report

ZIP	EDR-ID	Facility ID	Name	Address	Map/Dir/Dist	City	State	Databases
71202	1018358021	110066955432	RED RIVER TERMINALS CLEAN UP	486 HIGHWAY 165		MONROE	LA	FINDS
71202	1018156681	LAR000087106	RED RIVER TERMINALS CLEAN UP	486 HWY 165		MONROE	LA	RCRAInfo-SQG
71202	S108995096		MONROE TERMINAL CO LLC - MONROE T	486 HWY 165 S		MONROE	LA	NPDES, SPILLS
71202	1023548605		MONROE TERMINAL	486 HWY 165 S		MONROE	LA	
71202	1016158415		SUNSHINE OIL & STORAGE INC	486 HWY 165 S		MONROE	LA	
71202	1010554586	110032886795	MONROE TERMINAL	486 HWY 165 S		MONROE	LA	ICIS, FINDS
71202	S116597873		MONROE TERMINAL CO LLC - MONROE T	486 HWY 165 S		MONROE	LA	
71202	S117677383		MONROE TERMINAL CO LLC - MONROE T	486 HWY 165 S		MONROE	LA	
71202	S116597874		MONROE TERMINAL CO LLC - MONROE T	486 HWY 165 S		MONROE	LA	
71202	1010784503	LAR000066506	MONROE TERMINAL CO LLC	486 HWY 165 S		MONROE	LA	RCRAInfo-LQG
71202	S116597875		MONROE TERMINAL CO LLC - MONROE T	486 HWY 165 S		MONROE	LA	
71202	S116597932		MONROE TERMINAL CO LLC - MONROE T	486 HWY 165 S		MONROE	LA	
71202	U004107305		MONROE TERMINAL CO LLC - MONROE T	486 HWY 165 S		MONROE	LA	UST
71202	S116690657		GENESIS ENERGY, L.P	486 HWY 165 S		MONROE	LA	SPILLS
71202	2000535789			486 HWY 165 SOUTH		MONROE	LA	ERNS
71202	2000524868			486 HWY 165 SOUTH		MONROE	LA	ERNS
71202	1005657688	110009926125	165 MOBILE HOME PARK	5000 US 165 SOUTH		MONROE	LA	FINDS
71202	U000218241		TIRE TOWN OF MONROE INC	515 HWY 165 BYPASS		MONROE	LA	UST
71202	U003194755		KE-RO MINI MART	5200 HWY 165 SOUTH		MONROE	LA	UST
71202	1011927860	110037495591	SAULSBERRY REPAIR SHOP	5404 HWY 165 BYPASS		MONROE	LA	FINDS
71202	S110047611		A NEW RICHWOOD MIDDLE SCHOOL - DC	5855 HWY 165 BYPASS		MONROE	LA	NPDES
71202	1006818793	110013747641	TWIN PINES MOBILE HOME PARK WATER	6100 HWY 165 BYPASS S		MONROE	LA	ICIS, FINDS
71202	S109152392		SCOTT EQUIPMENT CO LLC	6290 HWY 165 BYPASS		MONROE	LA	NPDES
71202	S122446494			6300 HWY 165 BYPASS S		MONROE	LA	SPILLS
71202	U004156089		MONROE IRON & METAL CO INC DBA AUT	6300 HWY 165 BYPASS S		MONROE	LA	UST
71202	S122446805			6300 HWY 165 BYPASS S		MONROE	LA	SPILLS
71202	S111085311		MONROE IRON & METAL CO INC DBA AUT	6300 HWY 165 BYPASS S		MONROE	LA	NPDES
71202	U003926861		DELTA CYPRESS INC	6301 HWY 165		MONROE	LA	UST
71202	S108332023	121519	U AUTO PULL IT AUTO PARTS - MONROE	6343 HWY 165 S		MONROE	LA	NPDES
71202	S118388236		SEVERN TRENT SERVICES-GOWC	6625 HWY 165 BYPASS		MONROE	LA	SPILLS
71202	S118840763		SEVERN TRENT SERVICES/GOWC	6625 HWY 165 BYPASS		MONROE	LA	SPILLS
71202	S116690677		SEVERN TRENT FOR SOUTHEAST REGIO	6625 HWY 165 BYPASS		MONROE	LA	SPILLS
71202	S118158572		SEVERN TRENT SERVICES	6625 HWY 165 BYPASS		MONROE	LA	SPILLS
71202	S118624766		SEVERN TRENT SERVICES\GOWC	6625 HWY 165 BYPASS		MONROE	LA	SPILLS
71202	S118623696		SEVERN TRENT SERVICES	6625 HWY 165 BYPASS		MONROE	LA	SPILLS
71202	S118842349		SEVERN TRENT SERVICES/GOWC	6625 HWY 165 BYPASS		MONROE	LA	SPILLS
71202	S116690833		SEVERN TRENT SERVICES	6625 HWY 165 BYPASS			LA	SPILLS
71202	S118388128		GOWC/SEVERN TRENT SERVICES	6625 HWY 165 BYPASS		MONROE	LA	SPILLS
71202	S117042839		SEVERN TRENT SERVICES/GOWC	6625 HWY 165 BYPASS		MONROE	LA	SPILLS
71202	S118624610		SEVERN TRENT SERVICES/GOWC	6625 HWY 165 BYPASS		MONROE	LA	SPILLS
71202	S117043118		SEVERN TRENT SERVICES/GOWC	6625 HWY 165 BYPASS		MONROE	LA	SPILLS
71202	S118388234		SEVERN TRENT SERVICES-GOWC	6625 HWY 165 BYPASS		MONROE	LA	SPILLS
71202	S116691236		SEVERN TRENT SERVICES/GOWC	6625 HWY 165 BYPASS		MONROE	LA	SPILLS
71202	S116690823		SEVERN TRENT SERVICES	6625 HWY 165 BYPASS			LA	SPILLS
71202	S118840765		SEVERN TRENT SERVICES/GOWC	6625 HWY 165 BYPASS		MONROE	LA	SPILLS
71202	S117043037		SEVERN TRENT SERVICES/GOWC	6625 HWY 165 BYPASS		MONROE	LA	SPILLS
71202	S118624609		SEVERN TRENT SERVICES/GOWC	6625 HWY 165 BYPASS		MONROE	LA	SPILLS
71202	S111768712		GOWC/STS	6625 HWY 165 BYPASS		MONROE	LA	NPDES, SPILLS
71202	S118388126		GOWC/SEVERN TRENT SERVICES	6625 HWY 165 BYPASS		MONROE	LA	SPILLS
71202	S118159169		SEVERN TRENT SERVICES-GOWC	6625 HWY 165 BYPASS			LA	SPILLS
71202	S118388233		SEVERN TRENT SERVICES-GOWC	6625 HWY 165 BYPASS		MONROE	LA	SPILLS
71202	S118840949		STS/GOWC	6625 HWY 165 BYPASS		MONROE	LA	SPILLS
71202	S118158118		STS/GOWC	6625 HWY 165 BYPASS		MONROE	LA	SPILLS
71202	S118388085		GOWC/STS	6625 HWY 165 BYPASS		MONROE	LA	SPILLS
71202	S117043285		SEVERN TRENT SERVICES/GOWC	6625 HWY 165 BYPASS		MONROE	LA	SPILLS
71202	S117042857		SEVERN TRENT SERVICES/GOWC	6625 HWY 165 BYPASS		MONROE	LA	SPILLS
71202	S118157612		SEVERN TRENT SERVICES	6625 HWY 165 BYPASS		MONROE	LA	SPILLS
71202	S117042958		SEVERN TRENT SERVICES/GOWC	6625 HWY 165 BYPASS		MONROE	LA	SPILLS
71202	S118840943		INFRAMARK (FORMERLY SEVERN TRENT	6625 HWY 165 BYPASS		MONROE	LA	SPILLS
71202	S117371415		SEVERN TRENT SERVICES/GOWC	6625 HWY 165 BYPASS		MONROE	LA	SPILLS
71202	S117043803		SEVERN TRENT SERVICES/GOWC	6625 HWY 165 BYPASS		MONROE	LA	SPILLS
71202	S116690669		SEVERN TRENT SERVICES	6625 HWY 165 BYPASS			LA	SPILLS
71202	S116691135		SEVERN TRENT SERVICES/GOWC	6625 HWY 165 BYPASS		MONROE	LA	SPILLS
71202	S116691150		SEVERN TRENT SERVICES/GOWC	6625 HWY 165 BYPASS		MONROE	LA	SPILLS
71202	S118841016		SEVERN TRENT/GOWC	6625 HWY 165 BYPASS		MONROE	LA	SPILLS
71202	S116690971		STS-GOWC	6625 HWY 165 BYPASS		MONROE	LA	SPILLS
71202	S118842131			6625 HWY 165 BYPASS		MONROE	LA	SPILLS
71202	S121206649		SEVERN TRENT/GOWC	6625 HWY 165 BYPASS		MONROE	LA	SPILLS
71202	S121206194		NORTHEAST LA UTILITIES/GOWC	6625 HWY 165 BYPASS		MONROE	LA	SPILLS
71202	S118841017		SEVERN TRENT/GOWC	6625 HWY 165 BYPASS		MONROE	LA	SPILLS
71202	S116691404		SEVERN TRENT SERVICES/GOWC	6625 HWY 165 BYPASS		MONROE	LA	SPILLS

EDR ZIP Code Scan Report

ZIP	EDR-ID	Facility ID	Name	Address	Map/Dir/Dist	City	State	Databases
71202	S118840764		SEVERN TRENT SERVICES/GOWC	6625 HWY 165 BYPASS		MONROE	LA	SPILLS
71202	S116691337		SEVERN TRENT SERVICES/GOWC	6625 HWY 165 BYPASS		MONROE	LA	SPILLS
71202	S118842626		SEVERN TRENT/GOWC	6625 HWY 165 BYPASS		MONROE	LA	SPILLS
71202	S117042708		SEVERN TRENT SERVICES/GOWC	6625 HWY 165 BYPASS		MONROE	LA	SPILLS
71202	S117043263		SEVERN TRENT SERVICES/GOWC	6625 HWY 165 BYPASS		MONROE	LA	SPILLS
71202	S121205718		SEVERN TRENT/GOWC	6625 HWY 165 BYPASS		MONROE	LA	SPILLS
71202	S117043142		SEVERN TRENT SERVICES/GOWC	6625 HWY 165 BYPASS		MONROE	LA	SPILLS
71202	S117043140		SEVERN TRENT SERVICES/GOWC	6625 HWY 165 BYPASS		MONROE	LA	SPILLS
71202	S118157474		SEVERN TRENT SERVICES	6625 HWY 165 BYPASS		WEST MONROE	LA	SPILLS
71202	S118841888		SEVERN TRENT SERVICES	6625 HWY 165 BYPASS		MONROE	LA	SPILLS
71202	S118388127		GOWC/SEVERN TRENT SERVICES	6625 HWY 165 BYPASS		MONROE	LA	SPILLS
71202	S118157665		SEVERN TRENT SERVICES	6625 HWY 165 BYPASS		MONROE	LA	SPILLS
71202	S118624772		SEVERN TRENT SERVICES\GOWC	6625 HWY 165 BYPASS		MONROE	LA	SPILLS
71202	S118842623		SEVERN TRENT SERVICES	6625 HWY 165 BYPASS		MONROE	LA	SPILLS
71202	S117042911		SEVERN TRENT SERVICES/GOWC	6625 HWY 165 BYPASS			LA	SPILLS
71202	S115488199		SEVERN TRENT	6625 HWY 165 BYPASS		MONROE	LA	SPILLS
71202	S118157553		SEVERN TRENT SERVICES	6625 HWY 165 BYPASS		MONROE	LA	SPILLS
71202	S118841889		SEVERN TRENT SERVICES	6625 HWY 165 BYPASS		MONROE	LA	SPILLS
71202	S118840942		STS/GOWC	6625 HWY 165 BYPASS		MONROE	LA	SPILLS
71202	S118623697		SEVERN TRENT SERVICES	6625 HWY 165 BYPASS		MONROE	LA	SPILLS
71202	S118158508		SEVERN TRENT SERVICES	6625 HWY 165 BYPASS		MONROE	LA	SPILLS
71202	S121205440		SEVERN TRENT/GOWC	6625 HWY 165 BYPASS		MONROE	LA	SPILLS
71202	S115488140			6625 HWY 165 BYPASS		MONROE	LA	SPILLS
71202	S118841014		SEVERN TRENT/GOWC	6625 HWY 165 BYPASS		MONROE	LA	SPILLS
71202	S112658451		ROBERTSON'S STORE - ABANDONED UST	HWY 165 & MCHENRY GIN RD NEAR		MONROE	LA	
71202	U004245596		ROBERTSON'S STORE - ABANDONED UST	HWY 165 & MCHENRY GIN RD NEAR	**	MONROE	LA	UST
71202	U001892888		FIL-A-SAK GRO	HWY 165 N	**	MONROE	LA	UST
71202	S112659234		FIL-A-SAK GRO	HWY 165 N	**	MONROE	LA	LUST
71202	S125676968		AEROPRES PROPANE GAS	HWY 165 N	**	MONROE	LA	
71202	1004513906	110007368035	BOSCO GIN CO INC	HWY 165 S	**	MONROE	LA	FINDS
71202	U003995962		BROCKNERS STORE	HWY 165 S	**	MONROE	LA	UST
71202	U001895755		DOUG MOORE FARM	HWY 165 S	**	MONROE	LA	UST
71202	U003925779		PUBLIC TERMINAL INC	HWY 165 S	**	MONROE	LA	UST
71202	1006846851	110014086808	SUNSHINE OIL & STORAGE	HWY 165 S		MONROE	LA	ICIS, FINDS
71202	1021894288		SHELL CHARLES E	905 S 17TH ST		MONROE	LA	EDR Historical Auto Stations
71202	1000366830	110003289744	MONROE CITY ST DEPT	401 S 18TH ST		MONROE	LA	RCRAInfo-SQG, FINDS
71202	U003986995		OLD JAMES PENDER PROPERTY	RT 2 BOX 137	**	MONROE	LA	UST
71202	U003925952		OUACHITA TURF INC	RT 2 BOX 98-C	**	MONROE	LA	UST
71202	1022097383		SOUTHSIDE FOODMART INC	1510 S 2ND ST		MONROE	LA	EDR Historical Auto Stations
71202	1018289468		SOUTHSIDE TEXACO	1607 SOUTH 2ND STREET		MONROE	LA	ICIS
71202	1020348795		GOLDSTONS TEXACO SERVICE CENT	1615 S 2ND ST		MONROE	LA	EDR Historical Auto Stations
71202	1020938176		SOUTHSIDE TEXACO	1617 S 2ND ST		MONROE	LA	EDR Historical Auto Stations
71202	1020579665		MUFFLER SHOP 2	713 S 2ND ST		MONROE	LA	EDR Historical Auto Stations
71202	S125402592		ABANDONED RESIDENCE 1501 S 4TH ST	1501 S 4TH ST		MONROE	LA	ASBESTOS
71202	S125676694		LIBERTY HILL PLANT	HWY 508 S TO HWY 155 W 1 MI TO SITE	**	LIBERTY HILLS	LA	
71202	1022935651	110043278681	LIBERTY HILL PLANT	HWY 508 S TO HWY 155 W 1 MI TO SITE	**	LIBERTY HILLS	LA	FINDS
71202	S125676695		LIBERTY HILL PLANT	HWY 508 S TO HWY 155 W 1 MI TO SITE	**	LIBERTY HILLS	LA	
71202	S125677506		LIBERTY HILL PLANT	HWY 508 S TO HWY 155 W 1 MI TO SITE	**	LIBERTY HILLS	LA	
71202	S108337523	43206	SHADY ACRES MOBILE HOME PARK	1788 HWY 594		MONROE	LA	NPDES
71202	S120823788			ACROSS FROM 195 WEATHERFORD RD		MONROE	LA	SPILLS
71202	1005555239	110011180015	SHADY ACRES MOBILE HOME PARK	705 ALABAMA ST		MONROE	LA	FINDS
71202	U003924206		ROOFING SUPPLY INC OF MONROE	300 APPLE ST		MONROE	LA	UST
71202	S123644378		RESIDENTIAL 301 ATKINSON ST	301 ATKINSON ST		MONROE	LA	ASBESTOS
71202	1024413597	110070330486	ADVANCED WOOD TECHNOLOGIES, INC.	115 AUSTIN ST.		MONROE	LA	FINDS
71202	U000878405		PARKSIDE SERVICE STATION	3401 BERG JONES LN		MONROE	LA	UST
71202	1004711727	110003335613	EDWARDS BODY WORKS	1808 BERNSTEIN PARK DR		MONROE	LA	RCRA-CESQG, FINDS
71202	2015132718			EAST BOUND ON I-20 BRIDGE	**	MONROE	LA	ERNS
71202	S125402964		RESIDENCE 1117 BREARD ST	1117 BREARD ST		MONROE	LA	ASBESTOS
71202	S125402966		RESIDENCE 1117 BREARD ST	1117 BREARD ST		MONROE	LA	ASBESTOS
71202	S125402965		RESIDENCE 1117 BREARD ST	1117 BREARD ST		MONROE	LA	ASBESTOS
71202	S125402963		RESIDENCE 1117 BREARD ST	1117 BREARD ST		MONROE	LA	ASBESTOS
71202	1011928646	110037495671	TOWN OF RICHWOOD	5130 BROWN RD		MONROE	LA	FINDS
71202	S108331272	108437	RICHWOOD TOWN OF - MUNICIPAL SEPA	5130 BROWN RD		RICHWOOD	LA	NPDES, SPILLS
71202	S120820804		RICHWOOD TOWN OF - MAYOR'S OFFICE	5130-A BROWN RD	**	RICHWOOD	LA	SWF/LF
71202	1021022003		GREEN ACRES SUPERETTE	BUCKHORN BEND RD	**	MONROE	LA	EDR Historical Auto Stations

EDR ZIP Code Scan Report

ZIP	EDR-ID	Facility ID	Name	Address	Map/Dir/Dist	City	State	Databases
71202	S118387535		OUACHITA PARISH POLICE JURY	2507 BURG JONES LN		MONROE	LA	SPILLS
71202	1022992909	110070125010	DOLLAR GENERAL #12622	3415 BURG JONES LN	**	MONROE	LA	FINDS
71202	1023677016	LAR000098640	DOLLAR GENERAL #12622	3415 BURG JONES LN	**	MONROE	LA	RCRA-CESQG
71202	U003995926		SUPER SAVER #1	3500 BURG JONES LN	**	MONROE	LA	UST
71202	U000218262		WINTERS EXXON STATION	4707 BURG JONES LN		MONROE	LA	UST
71202	1020892397		WINTERS SVC STATION 76	4707 BURG JONES LN	**	MONROE	LA	EDR Historical Auto Stations
71202	S113892400		WINTERS EXXON STATION	4707 BURG JONES LN	**	MONROE	LA	LUST, SPILLS
71202	1017407474	110063213954	SYCAMORE POINT, ALPIC	BURG JONES LN	**	RICHWOOD	LA	FINDS
71202	1021273084		SOUTH ARKANSAS OIL COMPANY	165 S BYP		MONROE	LA	EDR Historical Auto Stations
71202	U000215065		RAMADA SHELL	1401 165 BYPASS	**	MONROE	LA	UST
71202	1021942442		COUSINS RAMADA SHELL	1401 165 BYPASS S	**	MONROE	LA	EDR Historical Auto Stations
71202	1020406286		MINI-MARKET	2005 165 BYPASS	**	MONROE	LA	EDR Historical Auto Stations
71202	1004714718	110003366429	PENSKE TRUCK LEASING CO LP	2109 CENTER ST		MONROE	LA	RCRA-CESQG, FINDS
71202	1015912379	110046326409	SOUTHEASTERN FREIGHT LINES INC - DI	309 CHARLESTON DR		MONROE	LA	FINDS
71202	1024880746	LAR000101705	SOUTHEASTERN FREIGHT LINES INC - DI	309 CHARLESTON DR		MONROE	LA	RCRAInfo-SQG
71202	S112059631		SOUTHEASTERN FREIGHT	309 CHARLESTON DR		MONROE	LA	NPDES, SPILLS
71202	1017823960	110009921022	GREATER OUACHITA WATER COMPANY -	CHARMINGDALE DRIVE NORTH		MONROE	LA	FINDS
71202	1018296406		GREATER OUACHITA WATER COMPANY -	CHARMINGDALE DRIVE NORTH		MONROE	LA	ICIS
71202	1006818631	110012879171	PRAIRIE ROAD WATER DISTRICT - LA107	111 COLLETTE DRIVE		MONROE	LA	ICIS, FINDS
71202	U004010452		COREY STORE	114 CORDELL LN		MONROE	LA	UST
71202	U004156818		BENTON TERRAL	1212 CYPRESS ST		WEST MONROE	LA	UST
71202	1004712032	110003338754	DAVES AUTO BODY	1108 DELLWOOD		MONROE	LA	RCRA-CESQG, FINDS
71202	U001899548		CRANFORD'S GULF	6001 DESIARD ST		MONROE	LA	UST
71202	S125403071		ABANDONED RESIDENCE 204 DIXIE AVE	204 DIXIE AVE		MONROE	LA	ASBESTOS
71202	1019900399	110070120636	DOLLAR GENERAL 3548	711 S EIGHTH ST		MONROE	LA	RCRA-CESQG, FINDS
71202	1000405537	110003310970	BELLSOUTH K4286	154 ELLINGTON DR		MONROE	LA	RCRAInfo-SQG, FINDS
71202	U004222232		ELLINGTON CONSTRUCTION CO	182 ELLINGTON DR		MONROE	LA	UST
71202	S118841249		CITY OF MONROE	END OF GRAYLING LN INSIDE LEVEE	**	MONROE	LA	SPILLS
71202	S118841261		LEVVE DISTRICT POLICE	END OF GRAYLING LN INSIDE LEVEE	**	MONROE	LA	SPILLS
71202	1005554543	110009931431	WASHINGTON PARK SUBD/GRACE UTLS/I	711 SOUTH FIFTH ST		MONROE	LA	FINDS
71202	1004513193	110007304755	BRAMMER CUBA CHURCH	NE FLD PF 1M EAST OF	**	BOSCO	LA	FINDS
71202	S112324341		ATMOS ENERGY - STATEWIDE INCIDENTS	653 FORD LANEMONROE		MONROE	LA	
71202	S115487638			417 FOREST OAKS RD		MONROE	LA	SPILLS
71202	1022001967		COOPER BUICK	300 FRONTAGE RD	**	MONROE	LA	EDR Historical Auto Stations
71202	1005416358	110062610321	LOWE'S HOME CENTERS LLC - STORE #0	4750 FRONTAGE RD		MONROE	LA	RCRAInfo-SQG, FINDS
71202	U003986790	15268	SAMS CLUB EXPANSION NO 8237-01 - CL/	5400 I-20 FRONTAGE RD	**	MONROE	LA	NPDES, SPILLS
71202	1004713784	110003356387	SAM'S CLUB #8237	5400 I-20 FRONTAGE RD	**	MONROE	LA	RCRAInfo-SQG, FINDS
71202	S121605957		SAM'S CLUB #8237	5400 I-20 FRONTAGE RD		MONROE	LA	NPDES, LUST, SPILLS
71202	U004308391		SAM'S CLUB #8237	5400 I-20 FRONTAGE RD	**	MONROE	LA	UST
71202	S121607149		WALMART/SAM'S CLUB	5400 I-20 FRONTAGE RD	**	MONROE	LA	SPILLS
71202	S121607478		SAM'S CLUB	5400 I-20 FRONTAGE RD	**	MONROE	LA	SPILLS
71202	1024412917	110070329649	MCELROY METAL MILL INC	5930 FRONTAGE ROAD		MONROE	LA	FINDS
71202	S117726137		BANNER FORD OF MONROE LLC	6300 FRONTAGE RD		MONROE	LA	NPDES
71202	1021298991		COOPER BUICK GMC TRUCK INC	6800 FRONTAGE RD		MONROE	LA	EDR Historical Auto Stations
71202	1000704304	110003313094	COOPER TRUCK CENTER	6800 FRONTAGE RD		MONROE	LA	RCRA-CESQG, FINDS, UST
71202	1004515337	110003329158	NORWEL EQUIP CO	7370 FRONTAGE RD		MONROE	LA	RCRA-CESQG, FINDS
71202	U003922070		GOLDMAN EQUIPMENT LLC	7370 FRONTAGE RD		MONROE	LA	UST
71202	1000864286	110003259107	ALFORD FUEL & OIL INC	7490 FRONTAGE RD		MONROE	LA	RCRA-NonGen, FINDS
71202	1020579589		LOTT OIL COMPANY INCORPORATED	7490 FRONTAGE RD		MONROE	LA	EDR Historical Auto Stations
71202	2009055640		8620 FRONTAGE RD	8620 FRONTAGE RD		MONROE	LA	HMIRS
71202	2010110749		8620 FRONTAGE RD	8620 FRONTAGE RD		MONROE	LA	HMIRS
71202	S108331598	115992	FEDEX GROUND	8620 FRONTAGE RD		MONROE	LA	NPDES
71202	1004708197	110003279611	SHARPCO INC	8770 FRONTAGE RD		MONROE	LA	RCRA-CESQG, FINDS
71202	1020815417		PANTRY INC	1471 GARRETT RD		MONROE	LA	EDR Historical Auto Stations
71202	U004052114		CIRCLE K STORES INC #2723455	1471 GARRETT RD		MONROE	LA	UST
71202	S118842688			1991 GARRETT RD			LA	SPILLS
71202	1016992304	110024570695	PECANLAND MOBILE HOME & RV PARK	2300 GARRETT RD		MONROE	LA	FINDS
71202	S108333335	134873	SWEET HOME RENTALS LLC - PECANLAN	2300 GARRETT RD		MONROE	LA	NPDES
71202	1009631464		TRANS LOUISIANA GAS CO INC	2300 GARRETT ROAD LOT 50		MONROE	LA	DOT OPS
71202	U000874770		GARRETT RD TEXACO	2415 GARRETT RD		MONROE	LA	UST
71202	1010468154	110031469097	B&B TREE SERVICE INC - MCPHERSON S	2459 GARRETT RD		MONROE	LA	ICIS, FINDS
71202	S112271969		B&B TREE SERVICE INC - MCPHERSON S	2459 GARRETT RD		MONROE	LA	SWRCY
71202	1020815391		DURBYN TRANSMISSION SHOP	3270 GARRETT RD		MONROE	LA	EDR Historical Auto

EDR ZIP Code Scan Report

ZIP	EDR-ID	Facility ID	Name	Address	Map/Dir/Dist	City	State	Databases
								Stations
71202	S108330893	100532	DHT ENTERPRISES LLC - SHADY PINE RV	3856 GARRETT RD		MONROE	LA	NPDES
71202	1015920689	110054131658	SHADY PINES MHP	3856 GARRETT RD		MONROE	LA	FINDS
71202	1015927860	110055025538	DHT ENTERPRISES LLC	3856 GARRETT RD		MONROE	LA	FINDS
71202	1020234136		FOUR CORNERS GROCERY	483 GARRETT RD	**	MONROE	LA	EDR Historical Auto Stations
71202	1022087931		BENNETTS TEXACO	600 GARRETT RD LOT 52	**	MONROE	LA	EDR Historical Auto Stations
71202	1021148696		BENNETTS TEXACO	600 GARRETT RR 52	**	MONROE	LA	EDR Historical Auto Stations
71202	1005416245	110003267116	BORDEN INC	2410 GORDON AVE		MONROE	LA	RCRA-CESQG, FINDS
71202	1004711722	110003335560	BEARS WRECKER SVC	1700 S GRAND ST		MONROE	LA	RCRA-CESQG, FINDS
71202	1006078712	110002129429	BORDEN INC DAIRY DIV	2407 GRAND ST		MONROE	LA	FINDS
71202	U000877210		MONROE UNIFORM SERVICE INC	2600 S GRAND ST		MONROE	LA	UST
71202	S125403072		ABANDONED RESIDENCE 2603 S GRAND	2603 S GRAND		MONROE	LA	ASBESTOS
71202	S121205119			4701 S GRAND ST		MONROE	LA	SPILLS
71202	U003922537		SOUTHSIDE ALTERNATIVE HIGH SCHOOL	4701 S GRAND ST		MONROE	LA	UST
71202	1016148338	110055430118	REGION 8, BEHAVIORAL HEALTH PHARM/	4800 S GRAND ST		MONROE	LA	RCRA-CESQG, FINDS
71202	1004712641	110003344890	QUALITY AUTO BODY & TRIM	124 GREGORY DR		MONROE	LA	RCRA-CESQG, FINDS
71202	S123145290		THE HOT SPOT LLC	3103 HADLEY ST		MONROE	LA	NPDES
71202	1024455660	110070384017	THE HOT SPOT, LLC	3103 HADLEY ST.		MONROE	LA	FINDS
71202	S123647525			3336 HADLEY ST			LA	SPILLS
71202	S118387854		CITY OF MONROE	4831 HADLEY ST			LA	SPILLS
71202	1018359855	110067028521	KILGORE COMPLEX - UA SEWER DISCHA	4831 HADLEY STREET		MONROE	LA	FINDS
71202	S117043419		MANN'S GROCERY	1964 HARMON JOHNSON RD		MONROE	LA	LUST, SPILLS
71202	U000220450		MANN'S GROCERY	1964 HARMON JOHNSON RD		MONROE	LA	UST
71202	1006176388	110007368026	RED RIVER TERMINALS LLC - SUNSHINE-	355 HARMON MCDONALD RD		MONROE	LA	FINDS
71202	1005437537	110009577083	TDC, LLC - MONROE TERMINAL	355 HARMON MCDONALD RD		MONROE	LA	ICIS, FINDS, SSTS
71202	1014347885		SUNSHINE OIL & STORAGE - ERCO	355 HARMON MCDONALD RD		MONROE	LA	SSTS
71202	1012053377		SUNSHINE OIL & STORAGE INC - ERCO	355 HARMON MCDONALD RD	**	MONROE	LA	SSTS
71202	S121204344		TDC LLC - MONROE TERMINAL	355 HARMON MCDONALD RD		MONROE	LA	
71202	1012002210		SUNSHINE OIL-ERCO	355 HARMON MCDONALD RD		MONROE	LA	SSTS
71202	1024132378		TDC, LLC - MONROE TERMINAL	355 HARMON MCDONALD RD		MONROE	LA	
71202	1000704167	110038223375	SUNSHINE OIL-ERCO	355 HARMON MCDONALD RD		MONROE	LA	FINDS, RCRAInfo-LQG
71202	S121204575		TDC LLC - MONROE TERMINAL	355 HARMON MCDONALD RD		MONROE	LA	
71202	1016105678	110000549443	DPC INDUSTRIES, INC.	355 HARMON MCDONALD ROAD		MONROE	LA	FINDS
71202	1023196846	110062677223	TDC, LLC - MONROE	355 HARMON MCDONALD ROAD		MONROE	LA	FINDS
71202	1011822369		DPC INDUSTRIES, INC.	355 HARMON MCDONALD ROAD		MONROE	LA	RMP
71202	1016171914		DPC INDUSTRIES, INC.	355 HARMON MCDONALD ROAD		MONROE	LA	RMP
71202	1000438091	110003277098	MACALLEN CHEMICAL	568 HARMON JOHNSON RD		MONROE	LA	RCRA-NonGen, FINDS
71202	S105548614	2783	MACALLEN CHEMICAL INC	568 HARMON JOHNSON RD		MONROE	LA	NPDES, SHWS, SPILLS
71202	1012299975	110040081265	MACALLEN CHEMICAL	586 HARMON JOHNSON RD		MONROE	LA	FINDS
71202	1020271953		SOUTH ARKANSAS OIL CO INC	1912 US HIGHWAY 165 BYP	**	MONROE	LA	EDR Historical Auto Stations
71202	1020241544		PETTIT LANIS L JR	2005 US HIGHWAY 165 BYP	**	MONROE	LA	EDR Historical Auto Stations
71202	1021417903		BOBBYS GROCERY	LA HIGHWAY 15	**	MONROE	LA	EDR Historical Auto Stations
71202	1014725038	110041013168	RED RIVER TERMINALS LLC - SUNSHINE-	US HIGHWAY 165 SOUTH		MONROE	LA	FINDS
71202	S106034032	37-011476	OUACHITA COCA COLA BOTTLING CO	1300 US HWY 165 BY PASS		MONROE	LA	HIST LUST
71202	1011926581	110037483489	SCOTT EQUIPMENT COMPANY LLC	6290 US HWY 165 BYPASS		MONROE	LA	ICIS, FINDS
71202	1020665347		BOBBYS GROCERY	LA HWY 15	**	MONROE	LA	EDR Historical Auto Stations
71202	1024022663	110070132498	TEXAS GAS TRANSMISSION LLC - BOSCC	ON HWY 165, 1 MI S OF	**	LOGTOWN	LA	FINDS
71202	S117369972		TEXAS GAS TRANSMISSION LLC - BOSCC	ON HWY 165, 1 MI S OF		LOGTOWN	LA	
71202	S111085304		GRAMBLING I-20 TEXACO	I-20	**	GRAMBLING	LA	AUL, LUST
71202	U003996414		GRAMBLING I-20 TEXACO	I-20	**	GRAMBLING	LA	UST
71202	U000881116		FAIRBANKS PIC & PAY	IN	**	FAIRBANKS	LA	UST
71202	1020157665		H C COPES INC	1715 JACKSON ST		MONROE	LA	EDR Historical Auto Stations
71202	U003172793	37-012289	COPES TEXACO SERVICE STATION	1715 JACKSON ST		MONROE	LA	HIST LUST, LUST, UST
71202	1022004497		AMERICAN GEN INVESTMENTS LLC	2000 JACKSON ST		MONROE	LA	EDR Historical Auto Stations
71202	S108593645		CRACKER BARREL STORES INC #302	2000 JACKSON ST		MONROE	LA	AUL, LUST, SPILLS
71202	U003925191	74909	CRACKER BARREL STORES INC #302	2000 JACKSON ST		MONROE	LA	UST
71202	1007219193	110016747877	MID SOUTH EXTRUSION INC	2015 JACKSON ST		MONROE	LA	FINDS
71202	S108593735		ERTS	2015 JACKSON ST		MONROE	LA	SPILLS
71202	1007118901	LAR000053652	MID SOUTH EXTRUSION INC	2015 JACKSON ST		MONROE	LA	RCRAInfo-SQG
71202	1020186472		BLUE CHIP SERVICE STATION	2200 JACKSON		MONROE	LA	EDR Historical Auto Stations
71202	U001894886		BLUE-CHIP	2200 JACKSON ST		MONROE	LA	UST

EDR ZIP Code Scan Report

ZIP	EDR-ID	Facility ID	Name	Address	Map/Dir/Dist	City	State	Databases
71202	1009303760		APPLEGATE LOUISIANA, LLC	2500 JACKSON ST		MONROE	LA	SSTS
71202	1007129584	110015762478	APPLEGATE LOUISIANA, LLC	2500 JACKSON STREET		MONROE	LA	SWRCY, ICIS, FINDS, SPILLS
71202	1000704110	110009575897	SINCLAIR & VALENTINE L P	3304 JACKSON ST		MONROE	LA	RCRA-NonGen, FINDS
71202	S108597053		MONROE 66 SERVICE STATION	3501 JACKSON ST		MONROE	LA	LUST, SPILLS
71202	U001896641		MONROE 66 SERVICE STATION	3501 JACKSON ST		MONROE	LA	UST
71202	S118158330			3501 JACKSON ST		MONROE	LA	SPILLS
71202	1020472534		AMERICAN GEN INVESTMENTS LLC	3608 JACKSON ST		MONROE	LA	EDR Historical Auto Stations
71202	S111443776		CITY OF MONROE	3901 JACKSON ST		MONROE	LA	ASBESTOS
71202	S122242108		UNIVERSITY HEALTH CONWAY HOSPITAL	4864 JACKSON ST		MONROE	LA	SPILLS
71202	U004122883		OCHSNER LSU HEALTH MONROE	4864 JACKSON ST		MONROE	LA	UST
71202	1020919811		RAGLAND ENTERPRISES INC	5310 JACKSON ST		MONROE	LA	EDR Historical Auto Stations
71202	1021021978		GREEN ACRES SUPERETTE	5690 JACKSON ST		MONROE	LA	EDR Historical Auto Stations
71202	1021129156		WALKERS EXXON SERVICE	104 KEEBLER	**	MONROE	LA	EDR Historical Auto Stations
71202	U003923680		DUANE E HUMPHRIES FACILITY	2512 LEE AVE		MONROE	LA	UST
71202	S125402593		ABANDONED RESIDENCE 3308 LEE ST	3308 LEE ST		MONROE	LA	ASBESTOS
71202	S125403005		RESIDENCE 3507 LEE AVE	3507 LEE AVE		MONROE	LA	ASBESTOS
71202	S125403001		RESIDENCE 3507 LEE AVE	3507 LEE AVE		MONROE	LA	ASBESTOS
71202	S125403002		RESIDENCE 3507 LEE AVE	3507 LEE AVE		MONROE	LA	ASBESTOS
71202	S125403003		RESIDENCE 3507 LEE AVE	3507 LEE AVE		MONROE	LA	ASBESTOS
71202	S125403004		RESIDENCE 3507 LEE AVE	3507 LEE AVE		MONROE	LA	ASBESTOS
71202	1020921334		STEWARTS GROCERY	5100 LONE STAR HWY	**	MONROE	LA	EDR Historical Auto Stations
71202	S125402960		RESIDENCE 3607 LOUBERTA ST	3607 LOUBERTA ST		MONROE	LA	ASBESTOS
71202	S125402958		RESIDENCE 3607 LOUBERTA ST	3607 LOUBERTA ST		MONROE	LA	ASBESTOS
71202	S125402959		RESIDENCE 3607 LOUBERTA ST	3607 LOUBERTA ST		MONROE	LA	ASBESTOS
71202	S125402962		RESIDENCE 3607 LOUBERTA ST	3607 LOUBERTA ST		MONROE	LA	ASBESTOS
71202	S125402961		RESIDENCE 3607 LOUBERTA ST	3607 LOUBERTA ST		MONROE	LA	ASBESTOS
71202	1021480319		MACHOO TONY	1420 M LUTHER KING JR DR	**	MONROE	LA	EDR Historical Auto Stations
71202	S109567877		DIAMOND B CONSTRUCTION CO LLC - MC	5700 MACARTHUR ST	**	MONROE	LA	NPDES
71202	S112324161		WASTE MANAGEMENT OF LA LLC - MAGN	MAGNOLIA LANDFILL1000 RUSSELL SAGE		MONROE	LA	
71202	1013814288		WASTE MANAGEMENT OF LA LLC	MAGNOLIA SANITARY LANDFILL		MONROE	LA	
71202	1006874861	110014392157	WASTE MANAGEMENT OF LA LLC	MAGNOLIA SANITARY LANDFILL		MONROE	LA	FINDS
71202	U003987267	73813	NOW SAVE #18	1420 MARTIN LUTHER KING DR		MONROE	LA	NPDES, LUST, SPILLS, UST
71202	1020813141		STOP & SAVE 4	1600 MARTIN LUT	**	MONROE	LA	EDR Historical Auto Stations
71202	1022113852		MOORE OIL COMPANY INC	1600 MARTIN LUTHER	**	MONROE	LA	EDR Historical Auto Stations
71202	S106033809	37-005370	STOP-N-SAVE #4	1600 MARTIN LUTHER KING DRIVE		MONROE	LA	HIST LUST, LUST
71202	1022029845		MOORE OIL COMPANY INC	1600 MARTIN LUTHER KING J		MONROE	LA	EDR Historical Auto Stations
71202	1014725397	110041210677	NOW SAVE #5	1912 MARTIN LUTHER KING DRIVE		MONROE	LA	FINDS
71202	U003924182	71362	NOW SAVE #5	1912 MARTIN LUTHER KING JR DR		MONROE	LA	UST
71202	S123145600		NOW SAVE #5	1912 MARTIN LUTHER KING JR DR		MONROE	LA	NPDES
71202	S110991437		NOW SAVE #5	1912 MARTIN LUTHER KING JR DR		MONROE	LA	AUL, LUST, SPILLS
71202	1020269735		MT REEVES INC	2005 MARTIN LUTHER KING J		MONROE	LA	EDR Historical Auto Stations
71202	1017418856	110063384939	WALMART NEIGHBORHOOD MARKET #37	1840 MCKEEN PLACE		MONROE	LA	FINDS
71202	1016957255	LAR000084848	WALMART NEIGHBORHOOD MARKET #37	1840 MCKEEN PLACE		MONROE	LA	RCRA-CESQG
71202	U004224469		WALMART NEIGHBORHOOD MARKET #37	1840 MCKEEN PLACE		MONROE	LA	UST
71202	1000139733	LAD000709972	TRI STATE DELTA CHEMICALS INC	MEADOWLARK LANE	**	MONROE	LA	RCRA-NonGen
71202	1016270572	110008376694	TRI STATE DELTA CHEMICALS INC	MEADOWLARK LANE		MONROE	LA	FINDS
71202	1022119658		MERIDITH EMMANUEL	1705 MEDRA DR		MONROE	LA	EDR Historical Auto Stations
71202	1021719113		CINCINNATI LUBES INC	103 MICHAEL CIR		MONROE	LA	EDR Historical Auto Stations
71202	S120824617			204 MICHAEL AVE		RICHWOOD	LA	SPILLS
71202	1007154566	110016696477	MONROE GUIDE LA LLC	1100 MILHAVEN ROAD		MONROE	LA	FINDS
71202	1004711567	110003334071	LAMAR ADVERTISING CO	2200 MILHAVEN RD		MONROE	LA	RCRA-CESQG, FINDS
71202	1004513998	110001375155	KITCHENS BROTHERS MANUFACTURING	1000 MISSISSIPPI ST		MONROE	LA	FINDS
71202	S117892638		ATMOS ENERGY - INCIDENT SITE AT FOR	1000 MISSISSIPPI ST		MONROE	LA	
71202	U003922231		ATMOS ENERGY - INCIDENT SITE AT FOR	1000 MISSISSIPPI ST		MONROE	LA	UST
71202	S125475721		LADEQ	1000 MISSISSIPPI ST LOTS 5-17		MONROE	LA	SPILLS
71202	S118159132		UNION PACIFIC	1600 MISSISSIPPI ST		MONROE	LA	SPILLS
71202	S116690154		UNION PACIFIC RAILROAD	1600 MISSISSIPPI ST		BOSCO	LA	SPILLS

EDR ZIP Code Scan Report

ZIP	EDR-ID	Facility ID	Name	Address	Map/Dir/Dist	City	State	Databases
71202	S121205649		UNION PACIFIC RAILROAD	1600 MISSISSIPPI ST		MONROE	LA	ASBESTOS, SPILLS
71202	U003921851		UNION PACIFIC RAILROAD - MONROE YAI	1600 MISSISSIPPI ST		MONROE	LA	UST
71202	S108332365	125159	SOUTHERN PINES SUBDIVISION - SOUTH	100 MONTEREY DR		MONROE	LA	NPDES
71202	1021106759		MOORE OIL COMPANY INC	1600 MRTN LTHR KNG JR DR	**	MONROE	LA	EDR Historical Auto Stations
71202	S121206199			NEAR RICHWOOD RD & HIGHLAND RD	**	RICHWOOD	LA	SPILLS
71202	S122446893			NEAR RICHWOOD RD & HIGHLAND RD	**	RICHWOOD	LA	SPILLS
71202	S117893509			NEAR RICHWOOD RD & HIGHLAND RD	**	MONROE	LA	SPILLS
71202	S123644269		RESIDENCE 314 NEVADA DR	314 NEVADA DR		MONROE	LA	ASBESTOS
71202	S123644265		RESIDENCE 314 NEVADA DR	314 NEVADA DR		MONROE	LA	ASBESTOS
71202	S123644267		RESIDENCE 314 NEVADA DR	314 NEVADA DR		MONROE	LA	ASBESTOS
71202	S123644264		RESIDENCE 314 NEVADA DR	314 NEVADA DR		MONROE	LA	ASBESTOS
71202	S123644268		RESIDENCE 314 NEVADA DR	314 NEVADA DR		MONROE	LA	ASBESTOS
71202	S123644266		RESIDENCE 314 NEVADA DR	314 NEVADA DR		MONROE	LA	ASBESTOS
71202	U004200950		CITY OF MONROE	1104 OAK ST		MONROE	LA	UST
71202	U000214987		TONY'S PHARMACY INC	1211 ORANGE ST		MONROE	LA	UST
71202	1021677914		TONYS PHARMACY INC	1211 ORANGE ST		MONROE	LA	EDR Historical Auto Stations
71202	U003921559	14642	ORANGE ST TIRE & DETAIL/BARBERSHOI	1401 ORANGE ST		MONROE	LA	UST
71202	U000875566		COORS OF NORTHEAST LOUISIANA INC	430 OUACHITA AVE		MONROE	LA	UST
71202	1024111977			OUACHITA PARISH-HIGHWAY 10	**	MONROE	LA	DOT OPS
71202	S108337949	44007	YELLOW FREIGHT SYSTEMS INC	104 PARKER RD		MONROE	LA	NPDES
71202	1005555754	110011183646	BEARDEN'S MOBILE HOME PARK	116 PARKER RD		MONROE	LA	ICIS, FINDS
71202	U003923896		YRC INC - YRC INC (480)	158 PARKER RD		MONROE	LA	NPDES, SPILLS, UST
71202	2013010592		158 PARKER RD	158 PARKER RD		MONROE	LA	HMIRS
71202	S118623600			158 PARKER RD		MONROE	LA	SPILLS
71202	2012113206		158 PARKER ROAD	158 PARKER ROAD		MONROE	LA	HMIRS
71202	S108336271	40744	BEARDEN'S MOBILE HOME PARK	212 PARKER RD		MONROE	LA	NPDES
71202	S123644380		RESIDENTIAL 3218 PEARL ST	3218 PEARL ST		MONROE	LA	ASBESTOS
71202	1024880324	LAR000100896	BEST BUY STORE #1507	4429 PECANLAND MALL DR STE 1		MONROE	LA	RCRA-CESQG
71202	1024725911	110070514867	BEST BUY STORE #1507	4429 PECANLAND MALL DR STE 1		MONROE	LA	FINDS
71202	S109094721		BEST BUY STORE #1507	4429 PECANLAND MALL DR STE 1		MONROE	LA	NPDES
71202	S120821270		NORTHEAST CONSTRUCTION CO	99 PERRY RD (A PORTION OF)		MONROE	LA	SWF/LF
71202	S123644381		RESIDENTIAL 4202 PIPPIN	4202 PIPPIN		MONROE	LA	ASBESTOS
71202	S118842514			315 PLUM ST			LA	SPILLS
71202	S118841363			315 PLUM ST		MONROE	LA	ASBESTOS, SPILLS
71202	S125403076		ABANDONED RESIDENCE 700 PLUM ST	700 PLUM ST		MONROE	LA	ASBESTOS
71202	U001895285		METRO AMBULANCE LTD	113 POWELL AVE		MONROE	LA	UST
71202	S117044546		PERRY AND SONS LLC	1527 PRAIRIE RD		MONROE	LA	SPILLS
71202	U003925500		DUCHESNE PRAIRIE ROAD GROCERY	1527 PRAIRIE RD		MONROE	LA	UST
71202	S108335721	33052	FOREST PARK TRAILER PARK	1959 PRAIRIE RD		MONROE	LA	NPDES
71202	1005554043	110011170393	FOREST PARK TRAILER PARK	1959 PRAIRIE ROAD		MONROE	LA	FINDS
71202	S108336553	41254	CRAIN & CO LLC - PRAIRIE ROAD MOBILE	809 PRAIRIE RD		MONROE	LA	NPDES
71202	1004511971	110006745665	CRAIN & COMPANY LLC	809 PRAIRIE ROAD		MONROE	LA	FINDS
71202	1004714880	110003367972	LA CAR MART LLC	100 S PRYCE ST		MONROE	LA	RCRA-CESQG, FINDS
71202	1014964533	110008392989	NORTHEAST LA TREE SERVICE INC	140 NORTHEAST RD		MONROE	LA	FINDS
71202	S112270434		NORTHEAST LA TREE SERVICE INC	140 NORTHEAST RD		MONROE	LA	
71202	1004713023	LAR000005090	NORTHEAST LA TREE SERVICE INC	140 NORTHEAST RD		MONROE	LA	RCRA-CESQG, UST
71202	1011841879	110064603175	WATER POLLUTION CONTROL CENTER	770 RICHWOOD ROAD #2		MONROE	LA	RMP, ICIS, FINDS
71202	1001202171	110003359856	CHAUVIN CHEM CO & CO INC	900 RICHWOOD RD STE 2		MONROE	LA	RCRA-CESQG, FINDS
71202	93159577			900 RIDGEWOOD ROAD NO.2	**	MONROE	LA	ERNS
71202	1017401983	110063017970	MONROE WAREHOUSE COMPANY LLC	801 RIVERBARGE RD		MONROE	LA	FINDS
71202	U001894688		MONROE WAREHOUSE CO LLC	801 RIVERBARGE RD		MONROE	LA	UST
71202	S108517688	66957	MONROE WAREHOUSE CO LLC	801 RIVERBARGE RD		MONROE	LA	NPDES, AUL
71202	U000880075		SIMS CONSTRUCTION CO	803 RIVERBARGE		MONROE	LA	UST
71202	1016141782	110055429031	SAIA MOTOR FREIGHT LINE LLC	2017 RUFFIN DR		MONROE	LA	RCRAInfo-SQG, FINDS
71202	2012106404		2017 RUFFIN DRIVE	2017 RUFFIN DRIVE		MONROE	LA	HMIRS
71202	U003924277	71712	SAIA MOTOR FREIGHT LINE LLC	2017 RUFFIN RD		MONROE	LA	UST
71202	S117893192		SAIA MOTOR FREIGHT LINE LLC	2017 RUFFIN RD		MONROE	LA	NPDES
71202	1000262827	110003269383	LA BEVERAGE INC	2301 RUFFIN DR		MONROE	LA	RCRAInfo-SQG, FINDS
71202	S108331818	119105	PEPSIAMERICAS INC - MONROE ANNEX	2309 RUFFIN DR		MONROE	LA	NPDES
71202	1007219623	110016753057	PEPSIAMERICAS INC	2309 RUFFIN DR		MONROE	LA	FINDS
71202	1000704255	110003300990	MAGNOLIA SANITARY LANDFILL	1000 RUSSELL SAGE RD		MONROE	LA	ICIS, RCRA-CESQG, FINDS
71202	S118624405		WASTE MANAGEMENT	1000 RUSSELL SAGE RD		MONROE	LA	SPILLS
71202	1022002680		FUEL STOP 165	4100 U S HWY 165 BYP		MONROE	LA	EDR Historical Auto Stations
71202	1024112013			SEC. 8,TOWNSHIP 10 NORTH,RANGE 2 E/	**	URANIA	LA	DOT OPS
71202	S118387747			1001 S SECOND ST		MONROE	LA	SPILLS
71202	U004315026		DELTA MINI MART # 3	1115 S SECOND ST		MONROE	LA	UST
71202	1020413966		HARRYS CONOCO	1201 S SECOND ST		MONROE	LA	EDR Historical Auto Stations

EDR ZIP Code Scan Report

ZIP	EDR-ID	Facility ID	Name	Address	Map/Dir/Dist	City	State	Databases
71202	U004225974		THE ASRIEL GROUP	1510 S SECOND ST STE A		MONROE	LA	UST
71202	S117979734		SOUTHSIDE TEXACO	1617 S SECOND ST		MONROE	LA	
71202	1004707575	110003264173	SOUTHSIDE TEXACO	1617 S SECOND ST		MONROE	LA	RCRA-CESQG, FINDS, UST
71202	S117979774		SOUTHSIDE TEXACO	1617 S SECOND ST		MONROE	LA	LUST
71202	U003926109		AMVETS POST 66	1621 S SECOND		MONROE	LA	UST
71202	1018799573		JAMES CLEANERS	2005 SHORT THOMAS ST		MONROE	LA	EDR Historical Cleaners
71202	1012003326	110038244076	MONROE FACILITY	100 SMELSER RD		MONROE	LA	FINDS
71202	1010569790		JIMMY SANDERS INC	100 SMELSER RD		MONROE	LA	SSTS
71202	1004515400	110010735035	SSS INC DBA FARM CHEMICAL GROUP	100 SMELSER ROAD		MONROE	LA	FINDS
71202	1004708713	110003292446	GOLDEN WRENCH	3501 16TH ST BY PASS		MONROE	LA	RCRA-CESQG, FINDS
71202	S108331476	114429	STANDIFER PLACE PARTNERSHIP	1700 STANDIFER ST		MONROE	LA	NPDES
71202	1007845205	110020140578	PERRY & SONS LLC	STATEWIDE	**	MONROE	LA	FINDS
71202	U001965573		CELLUAR NETWORK	809 STERLINGTON RD		MONROE	LA	UST
71202	1022225563		SHELL WILLIE MAE	124 STONEGATE DR		MONROE	LA	EDR Historical Auto Stations
71202	1014890274	110044245368	GREATER OUACHITA WATER CO - GARDE	123 SULLIVAN DRIVE & TICHELL ROAD	**	MONROE	LA	FINDS
71202	1021544911		NEW ST JOHN BAPTIST CHURCH	1307 SYCAMORE ST		MONROE	LA	EDR Historical Auto Stations
71202	S117439897		SYCAMORE POINT ALPIC - SYCAMORE P(	SYCAMORE POINT SUBDIVISION	**	RICHWOOD	LA	NPDES
71202	1018925850		JAMES CLEANERS	20005 THOMAS	**	MONROE	LA	EDR Historical Cleaners
71202	1018674461		JAMES CLEANERS	2005 THOMAS ST		MONROE	LA	EDR Historical Cleaners
71202	S117894176		PAC ENVIRONMENTAL SERVICES	790 THOMAS AVE		MONROE	LA	SPILLS
71202	S117979722		THOMAS STREET BOOSTER STATION	790 THOMAS AVE		MONROE	LA	LUST
71202	U004225975		THOMAS STREET BOOSTER STATION	790 THOMAS AVE		MONROE	LA	UST
71202	S125676877		J JOHNSON PRODUCTION FACILITY	THOMAS & RAILROAD RDS, E ON RAILRO	**	MONROE	LA	
71202	S125676878		J JOHNSON PRODUCTION FACILITY	THOMAS & RAILROAD RDS, E ON RAILRO	**	MONROE	LA	
71202	S125676880		J JOHNSON PRODUCTION FACILITY	THOMAS & RAILROAD RDS, E ON RAILRO	**	MONROE	LA	
71202	S125676879		J JOHNSON PRODUCTION FACILITY	THOMAS & RAILROAD RDS, E ON RAILRO	**	MONROE	LA	
71202	1004514929		TOTS DAY ACADEMY	1922 TICHELI RD		MONROE	LA	FTTS
71202	S106167876	116541	MONROE PLATING LTD	2110 TICHELI RD		MONROE	LA	SHWS
71202	S118388251		OUACHITA PARISH POLICE JURY	2110 TICHELI RD		MONROE	LA	SPILLS
71202	S120824234			2112 TICHELI RD		MONROE	LA	SPILLS
71202	1000864603	110003346200	PERRY & SONS INC	2506 TICHELI RD		MONROE	LA	PADS, RCRA-NonGen, FINDS, UST
71202	S108995103		PERRY & SONS LLC	2506 TICHELI RD		MONROE	LA	NPDES
71202	S118158501		PERRY & SONS LLC	2506 TICHELI RD		MONROE	LA	SPILLS
71202	1004707974	110003273653	SOUTHSIDE IMPORTS	2522 TICHELI RD		MONROE	LA	RCRA-CESQG, FINDS
71202	U004245496		MILLER'S CAR WASH	TRENTON ST	**	WEST MONROE	LA	UST
71202	U001899543	37-000409	MILLERS CAR WASH	TRENTON ST.	**	WEST MONROE	LA	HIST LUST
71202	1013858091	110009932350	US ARMY CORPS OF ENGINEERS	VICKSBURG ENG DIST		MONROE	LA	FINDS
71202	1004514471	110001248597	WASTE MGMT/NORTHEAST	284 WAGON WHEEL RD		MONROE	LA	RCRA-CESQG, FINDS
71202	S113394125		FORMER WASTE MANAGEMENT OF NOR'	284 WAGON WHEEL RD		MONROE	LA	
71202	S121204937			2813 WASHINGTON RD		RICHWOOD	LA	SPILLS
71202	U003299511		ABANDON BUILDING	WILSON & STANDIFER AVES		MONROE	LA	UST
71202	S108336449	41064	CON-WAY FREIGHT - LMO	2851 WINNESBORO RD		MONROE	LA	NPDES
71202	1004709779	110003314137	ASH CRO TRACTOR PARTS	2413 WINNSBORD RD		MONROE	LA	RCRA-CESQG, FINDS
71202	S118157172		RUSH HOUR	1009 WINNSBORO RD		MONROE	LA	LUST
71202	1005900432	76014	RUSH HOUR	1009 WINNSBORO RD		MONROE	LA	UST
71202	1020809930		U PAK IT	1009 WINNSBORO RD		MONROE	LA	EDR Historical Auto Stations
71202	1010730324	110033670702	WINNSBORO RD U-PAK-IT	1009 WINNSBORO RD		MONROE	LA	FINDS
71202	S118246669		RUSH HOUR	1009 WINNSBORO RD		MONROE	LA	AUL
71202	S106033528	37-000645	RUSH HOUR	1009 WINNSBORO RD		MONROE	LA	HIST LUST, NPDES, SPILLS
71202	U001388380		EXPRESS TIRES & RIMS LLC (PREVIOUSL	1115 WINNSBORO RD		MONROE	LA	UST
71202	S108590683		SUPER SAVER #5	1201 WINNSBORO RD		MONROE	LA	LUST, SPILLS
71202	U003925376		SUPER SAVER #5	1201 WINNSBORO RD		MONROE	LA	UST
71202	1021532496		CENTRAL OIL & SUPPLY CORP	1201 WINNSBORO RD		MONROE	LA	EDR Historical Auto Stations
71202	S109025108		SUPER SAVER #5	1201 WINNSBORO RD		MONROE	LA	SPILLS
71202	U001894879		WINNSBORO ROAD SHELL	1307 WINNSBORO RD		MONROE	LA	UST
71202	S120825511			1318 WINNSBORO RD		MONROE	LA	SPILLS
71202	1000892941	110003302293	BUDS AUTO SVC	1715 WINNSBORO RD		MONROE	LA	RCRAInfo-SQG, FINDS
71202	1025497379		SMITH TRUST - ANTIQUE ACRES MHP	2665 WINNSBORO RD		MONROE	LA	
71202	1025819448	110070563294	SMITH TRUST - ANTIQUE ACRES MHP	2665 WINNSBORO RD		MONROE	LA	FINDS
71202	S108333357	135147	SMITH TRUST - ANTIQUE ACRES MOBILE	2665 WINNSBORO RD		MONROE	LA	NPDES
71202	1009441904	110024567618	ANTIQUE ACRES MHP	2665 WINNSBORO ROAD		MONROE	LA	FINDS
71202	1021179707		STOP & SAVE FOOD MART	2828 WINNSBORO RD		MONROE	LA	EDR Historical Auto Stations
71202	U003923394		NOW SAVE 2	2828 WINNSBORO RD		MONROE	LA	UST
71202	1025895686		CON-WAY FREIGHT - LMO	2851 WINNSBORO RD		MONROE	LA	
71202	1012280441	110040099595	CON-WAY FREIGHT - LMO	2851 WINNSBORO RD		MONROE	LA	FINDS

EDR ZIP Code Scan Report

ZIP	EDR-ID	Facility ID	Name	Address	Map/Dir/Dist	City	State	Databases
71202	S108333280	134420	PLEASANT LIVING MOBILE HOME PARK	3060 WINNSBORO RD		MONROE	LA	NPDES
71202	1009441898	110024567510	PLEASANT LIVING MHP	3060 WINNSBORO ROAD		MONROE	LA	FINDS
71202	1004708225	110003280244	MODERN CLEANERS & LAUNDRY INC	418 WINNSBORO RD		MONROE	LA	RCRA-CESQG, FINDS
71202	1018763182		MODERN CLEANERS & LAUNDRY INC	418 WINNSBORO RD		MONROE	LA	EDR Historical Cleaners
71202	1012292006	110040084672	PARK PLACE MOBILE HOME COMMUNITY	4414 WINNSBORO RD		MONROE	LA	FINDS
71202	S110047626		PARK PLACE MOBILE HOME COMMUNITY	4414 WINNSBORO RD		MONROE	LA	NPDES
71202	1005643740	110010659457	REAGANS MOBILE HOME PARK WATER S	4414 WINNSBORO RD, LOT 19		MONROE	LA	ICIS, FINDS
71202	S120823043		EVANS OIL CO.	4566 WINNSBORO RD		MONROE	LA	SPILLS
71202	U003925499		HWY 15 U-PAK-IT	4566 WINNSBORO RD		MONROE	LA	UST
71202	1020464137		A-MART	4800 WINNSBORO RD		MONROE	LA	EDR Historical Auto Stations
71202	S110447643		CHRIS'S LIQUOR	502 WINNSBORO RD		MONROE	LA	LUST, SPILLS
71202	S117692333		CHRIS'S LIQUOR	502 WINNSBORO RD		MONROE	LA	
71202	U002222800		CHRIS'S LIQUOR	502 WINNSBORO RD		MONROE	LA	UST
71202	U002222844		WINNSBORO GAS & GROCERY	513 WINNSBORO RD		MONROE	LA	UST
71202	U004222418		LEWIS FURNITURE	608 WINNSBORO RD		MONROE	LA	UST
71202	1004708103	110003277025	NORTHEAST TRUCK & TRLR	712 WINNSBORO RD		MONROE	LA	RCRA-CESQG, FINDS
71202	1020353875		COAST STATIONS & BUTANE CO	801 WINNSBORO RD		MONROE	LA	EDR Historical Auto Stations
71202	1020521878		S & S PHARMACY INC	809 WINNSBORO RD		MONROE	LA	EDR Historical Auto Stations
71202	1019900388	110070120630	DOLLAR GENERAL #652	902 WINNSBORO ROAD		MONROE	LA	RCRA-CESQG, FINDS
71202	1020587949		ANNS QUICK SHOP	WINNSBORO RD HWY 15	**	MONROE	LA	EDR Historical Auto Stations
71202	1012179622	LAR000069732	XPO LOGISTICS FREIGHT, INC. - LMO	2851 WINNSBOROR ROAD		MONROE	LA	RCRAInfo-LQG
71202	U003923128		NOW SAVE III	1213 WINSBORO RD		MONROE	LA	UST
71202	1019900266	110069635032	AUTO ZONE 152	1405 WINSBORO RD		MONROE	LA	RCRA-CESQG, FINDS
71202	1000277175	110003304807	CARLAND AUTO PARTS	1705 WINSBORO RD		MONROE	LA	RCRAInfo-SQG, FINDS
71202	2012113016		8620 frontage rd	8620 frontage rd		Monroe	LA	HMIRS
71291	1014947140				**	WEST MONROE	LA	DOT OPS
71291	1022858108		BROWNING PIT		**		LA	
71291	1022858008		NO 1 PLANT		**		LA	
71291	1022858120		CALHOUN AND MCGUIRE PIT		**		LA	
71291	1022857998		RUTLEDGE DREDGE AND PLANT NO 3		**		LA	
71291	1022858014		PERRYVILLE PLANT NO 5 & PIT		**		LA	
71291	1022857989		AIMWELL GRAVEL PLANT		**		LA	
71291	1022857999		BIEDENHORN DREDGE AND PLANT NO 2		**		LA	
71291	1009796335	110027245318	WEST OUACHITA SEWERAGE DISTRIC	T #5		WEST MONROE	LA	FINDS
71291	U001895423		W B NELSON	RT 1 BOX 168		WEST MONROE	LA	UST
71291	1021317075		LENTZ EARL W	100 & 101 S WASHNGN	**	WEST MONROE	LA	EDR Historical Auto Stations
71291	1024365824	110070262257	PINEY COVE VILLA	C/O 143 PROPERTIES	**	WEST MONROE	LA	FINDS
71291	1016282229	110009581817	BOATWURKS	103 HWY 15	**	WEST MONROE	LA	FINDS
71291	1004711582	LAD985210152	BOATWURKS	103 HWY 15	**	W MONROE	LA	RCRA-CESQG
71291	1018475941		WEST TOWN CLEANERS	1133 HIGHWAY 15	**	WEST MONROE	LA	EDR Historical Cleaners
71291	1018738734		WEST TOWN CLEANERS	1133 HWY 15	**	WEST MONROE	LA	EDR Historical Cleaners
71291	1016698474	110064504077	TROY CULP PROPERTY- ARKANSAS STO	1206 HW 15		WEST MONROE	LA	FINDS
71291	S117894284			1206 HWY 15		WEST MONROE	LA	SPILLS
71291	1006822825	110013811456	TROY W. CULP APARTMENTS	1298 HWY 15		WEST MONROE	LA	FINDS
71291	S117893209		TROY CULP DEVELOPMENT	1298 HWY 15		WEST MONROE	LA	NPDES
71291	S118157761			1315 HWY 15		WEST MONROE	LA	SPILLS
71291	S117371373			1315 HWY 15		WEST MONROE	LA	SPILLS
71291	S117370904			1315 HWY 15		WEST MONROE	LA	SPILLS
71291	S117044210			1315 HWY 15		DREW	LA	SPILLS
71291	S117371423		ARKANSAS STONE	1315 HWY 15		WEST MONROE	LA	SPILLS
71291	S118157878		BAYOU WOOD PELLETS	1315 HWY 15		WEST MONROE	LA	SPILLS
71291	S117371320			1315 HWY 15		WEST MONROE	LA	SPILLS
71291	S117370871			1315 HWY 15		WEST MONROE	LA	SPILLS
71291	S118157870			1315 HWY 15		WEST MONROE	LA	SPILLS
71291	S117370909			1315 HWY 15		WEST MONROE	LA	SPILLS
71291	S108836758	137508	BAYOU WOOD PRODUCTS INC	1315 HWY 15		WEST MONROE	LA	NPDES, SPILLS
71291	S117371319			1315 HWY 15		WEST MONROE	LA	SPILLS
71291	S118158044			1315 HWY 15		WEST MONROE	LA	SPILLS
71291	1010383520	110031107825	BAYOU WOOD PRODUCTS INC	1315 HWY 15		WEST MONROE	LA	ICIS, FINDS
71291	S115488239			1315 HWY 15		WEST MONROE	LA	SPILLS
71291	S117370876			1315 HWY 15		WEST MONROE	LA	SPILLS
71291	S117044217			1315 HWY 15		WEST MONROE	LA	SPILLS
71291	S115487821			1315 HWY 15		WEST MONROE	LA	SPILLS
71291	S116690188			1315 HWY 15		WEST MONROE	LA	SPILLS
71291	S117370913			1315 HWY 15		WEST MONROE	LA	SPILLS
71291	S117044196			1315 HWY 15		WEST MONROE	LA	SPILLS

EDR ZIP Code Scan Report

ZIP	EDR-ID	Facility ID	Name	Address	Map/Dir/Dist	City	State	Databases
71291	S117370900			1315 HWY 15		WEST MONROE	LA	SPILLS
71291	S120825343			1732 HWY 15		WEST MONROE	LA	SPILLS
71291	S108337306	42791	ROBINS NEST INVESTMENTS LLC	1925 HWY 15 LOT 19		WEST MONROE	LA	NPDES
71291	S120823526			1925 HWY 15 LOT 19		WEST MONROE	LA	SPILLS
71291	U003926372		LADOTD	2856 HWY 15		WEST MONROE	LA	UST
71291	U003926373		LADOTD	3380 HWY 15		WEST MONROE	LA	UST
71291	U001893010		HILLSIDE GROCERIES	506 HWY 15		WEST MONROE	LA	UST
71291	1014722670	110041879722	HILLSIDE GROCERY	506 HWY 15		WEST MONROE	LA	FINDS
71291	U000877302		C&G FOODS	HWY 15	**	WEST MONROE	LA	UST
71291	1016210767	110006020910	C & C AUTO RPR & WRECKER	HWY 15 1 BLK W HWY 80	**	WEST MONROE	LA	FINDS
71291	1000103032	LAD127940856	C & C AUTO RPR & WRECKER	HWY 15 1 BLK W HWY 80		W MONROE	LA	RCRA-NonGen
71291	U003926375		LADOTD	HWY 15 3/4 MI N HWYS 546 & 616	**	WEST MONROE	LA	UST
71291	1020817939		HOLLIS H W GROCERY	HWY 15 S	**	WEST MONROE	LA	EDR Historical Auto Stations
71291	S117692325		MCMILLON GROCERY	629 HWY 3033		WEST MONROE	LA	AUL, LUST
71291	U003133007	37-008586	MCMILLON GROCERY	629 HWY 3033		WEST MONROE	LA	HIST LUST, UST
71291	1006259457	110010645659	MONROE SAND & GRAVEL	HWY 32	**	WEST MONROE	LA	ICIS, FINDS
71291	1005553458	110011165443	CENTRAL OIL & SUPPLY	104 HIGHWAY 34		WEST MONROE	LA	FINDS
71291	S108336413	40983	HARDE MART #115	104 HWY 34	**	WEST MONROE	LA	NPDES, SPILLS
71291	U003923126		B&L GROCERY	HWY 34	**	WEST MONROE	LA	UST
71291	U003925838		H&H GROCERY	HWY 34	**	WEST MONROE	LA	UST
71291	U000212131		4-WAY GROCERY	HWY 34 & CHENIERE DAM RD		WEST MONROE	LA	UST
71291	1007120737	110016657884	OLINKRAFT #1 PRODUCTION FACILITY	HWY 34 12 MI SW OF	**	MAIDCO	LA	FINDS
71291	S112270401		OLINKRAFT #1 PRODUCTION FACILITY	HWY 34 12 MI SW OF		MAIDCO	LA	
71291	1004710168	LAD985186600	CARL DUKE COLLISION RPR SPEC INC	512-1/2 N 3RD ST		W MONROE	LA	RCRA-CESQG
71291	1016271631	110008390302	CARL DUKE COLLISION RPR SPEC INC	512-1/2 N 3RD ST	**	WEST MONROE	LA	FINDS
71291	1018409277		ACME CLEANERS & LAUNDRY INC	515 N 3RD		WEST MONROE	LA	EDR Historical Cleaners
71291	S110297150		RICHARD PRICE CONTRACTING CO LLC -	HWY 445 1 MI N OF 40 E ON RT SIDE	**	ROBERT	LA	NPDES
71291	S106033979	37-006582	CLAIBORNE 66 SERVICE STATION	RR 5 BOX 53	**	WEST MONROE	LA	HIST LUST
71291	1021776119		CHUCK S CLAIRBORNE 66 STATION	RR 5 BOX 53	**	WEST MONROE	LA	EDR Historical Auto Stations
71291	1020214795		CHUCK S CLAIRBORNE 66 STA	RT 5 BOX 53	**	WEST MONROE	LA	EDR Historical Auto Stations
71291	1023676816	LAR000096511	DOLLAR GENERAL #15962	273 HWY 546		WEST MONROE	LA	RCRA-CESQG
71291	1022992986	110070120420	DOLLAR GENERAL #15962	273 HWY 546		WEST MONROE	LA	FINDS
71291	1019967624		D & D CLEANERS INC	329 HIGHWAY 546		WEST MONROE	LA	EDR Historical Cleaners
71291	1015909483	110055193106	HARDES MART CHENIERE	331 HWY 546		WEST MONROE	LA	FINDS
71291	U000879264		HARDE'S MART CHENIERE	331 HWY 546		WEST MONROE	LA	UST
71291	S113480055		HARDE'S MART CHENIERE	331 HWY 546		WEST MONROE	LA	NPDES
71291	S120823760		PERRY AND SONS, LLC	331 HWY 546		WEST MONROE	LA	SPILLS
71291	S123178610			LA 546	**	WEST MONROE	LA	SPILLS
71291	S124503522		JOSZAC ENTERPRISES LLC	LA 546	**	WEST MONROE	LA	NPDES
71291	S109567707		HIGH POINTE CENTER	HWY 546, N OF I-20, S OF HWY 80	**	WEST MONROE	LA	NPDES
71291	1014725396	110041210668	VJ'S STOP-N-SAVE	1013 HWY 557 S		WEST MONROE	LA	FINDS
71291	1020406270		SUES GROCERY	2351 HWY 557		WEST MONROE	LA	EDR Historical Auto Stations
71291	U000220830		LUNA GROCERY	4719 HWY 557		WEST MONROE	LA	UST
71291	1006771293	110013403557	MAY LOGGING INC.	547 HIGHWAY 557		WEST MONROE	LA	FINDS
71291	1020579853		DOWNS GROCERY	HWY 557	**	WEST MONROE	LA	EDR Historical Auto Stations
71291	U003925837		A&M GROCERY	HWY 557	**	WEST MONROE	LA	UST
71291	U003923880		M&K FOODS	RT 7 BOX 544	**	WEST MONROE	LA	UST
71291	S108334017	146209	KANSAS CITY SOUTHERN RAILROAD CO	MP 74.4 THROUGH MP 76.8 ON RR FROM	**	STEVENS	LA	NPDES
71291	S106034400	37-008608	HANDY PANTRY	1302 N 7TH ST		WEST MONROE	LA	HIST LUST
71291	1001482020	LAR000034827	AUTO BODY SPECIALIST INC	1319 N 7TH ST		W MONROE	LA	RCRAInfo-SQG
71291	1016191628	110003364644	AUTO BODY SPECIALIST INC	1319 N 7TH ST		WEST MONROE	LA	FINDS
71291	1016708790	110056985142	OUACHITA PARISH POLICE JURY	2000 N. 7TH ST.		WEST MONROE	LA	FINDS
71291	1021902303		GLENWOOD YOU PAC IT	2105 N 7TH ST		WEST MONROE	LA	EDR Historical Auto Stations
71291	1016191430	110003328952	MARKS AUTOMOTIVE	2109 N 7TH ST		WEST MONROE	LA	FINDS
71291	1004711092	LAD985202498	MARKS AUTOMOTIVE	2109 N 7TH ST		W MONROE	LA	RCRA-CESQG, UST
71291	1020993013		RAYS SHELL STATION	2109 NORTH 7TH ST		WEST MONROE	LA	EDR Historical Auto Stations
71291	1007147663	110015982230	CITY OF WEST MONROE	2305 NORTH 7TH ST		WEST MONROE	LA	FINDS
71291	1022001989		JUNIOR FOOD MART	2419 NORTH 7TH		WEST MONROE	LA	EDR Historical Auto Stations
71291	1020118478		WEIL CLEANERS INC	2503 N 7TH ST		WEST MONROE	LA	EDR Historical Cleaners
71291	1021217968		PIT STOP OIL CHNGE OF OUACHITA	2505 N 7TH ST		WEST MONROE	LA	EDR Historical Auto Stations
71291	U001895614		PIT STOP OIL CHANGE	2505 N. 7TH STREET		WEST MONROE	LA	SWRCY, UST
71291	1020329498		ALBRIGHT ASA I	2700 N 7TH		WEST MONROE	LA	EDR Historical Auto

EDR ZIP Code Scan Report

ZIP	EDR-ID	Facility ID	Name	Address	Map/Dir/Dist	City	State	Databases
								Stations
71291	S106033561	37-003863	HARDE MART #114	2701 N 7TH ST		WEST MONROE	LA	HIST LUST
71291	1020273065		ALBRIGHT ASA I	2701 N 7TH ST		WEST MONROE	LA	EDR Historical Auto Stations
71291	1020074267		RICH SLAYTON ELMO	2707 N 7TH ST		WEST MONROE	LA	EDR Historical Cleaners
71291	U004271864		N 7TH STREET U PAK IT	2710 N 7TH ST		WEST MONROE	LA	UST
71291	1020837524		MOORES U-PAK-IT	2710 N 7TH ST		WEST MONROE	LA	EDR Historical Auto Stations
71291	1018807162		FASHION CLEANERS INC	2712 N 7TH		WEST MONROE	LA	EDR Historical Cleaners
71291	1000469198	LAD985192319	MODERN CLEANERS & LAUNDRY INC	2712 N 7TH ST		W MONROE	LA	RCRA-CESQG
71291	1016191404	110003321780	MODERN CLEANERS & LAUNDRY INC	2712 N 7TH ST		WEST MONROE	LA	FINDS
71291	1022048372		BENNETT WILLIAM E	2800 N 7TH ST		WEST MONROE	LA	EDR Historical Auto Stations
71291	1005555202	110011179410	LOUISIANA LAND & WATER CO.	2800 N. 7TH STREET		WEST MONROE	LA	FINDS
71291	1006818727	110013020122	TAYLOR WATER SYSTEM	2800 NORTH 7TH		WEST MONROE	LA	ICIS, FINDS
71291	1006798531	110013689339	JOYCE WATER SUPPLY LA1127008	2800 NORTH 7TH		WEST MONROE	LA	ICIS, FINDS
71291	1006799876	110013704189	GREEN ACRES SUBDIVISION WATER SYS	2800 NORTH 7TH		WEST MONROE	LA	FINDS
71291	1006799886	110013704287	RICHLAND HEIGHTS SUBDIVISION WATEF	2800 NORTH 7TH		WEST MONROE	LA	FINDS
71291	1017446953		JOYCE WATER SUPPLY LA1127008	2800 NORTH 7TH		WEST MONROE	LA	
71291	1010500414	110032604331	WATERSIDE SUBDIVISION WATER SYSTE	2800 NORTH 7TH STREET		WEST MONROE	LA	ICIS, FINDS
71291	1017446191		MCCLENDON WATER SYSTEM - LA107302	2800 NORTH 7TH STREET		WEST MONROE	LA	
71291	1006818651	110012890372	VERNON ROAD WATER SYSTEM - LA1049	2800 NORTH 7TH STREET		WEST MONROE	LA	ICIS, FINDS
71291	1016191427	110003328211	ECOLOGY SVCS	2801 N 7TH ST		WEST MONROE	LA	FINDS
71291	1000704370	LAD985201417	ECOLOGY SVCS	2801 N 7TH ST		W MONROE	LA	RCRA-NonGen
71291	1020500375		WEEMS LARRY E	3026 NORTH 7TH		WEST MONROE	LA	EDR Historical Auto Stations
71291	1022006843		KENS KWICK STOP	3036 NORTH 7TH ST		WEST MONROE	LA	EDR Historical Auto Stations
71291	1021794977		CRACKER BARREL STORES INC	504 N 7TH ST		WEST MONROE	LA	EDR Historical Auto Stations
71291	1020580266		IZARD LUTHER J	N 7TH AT STELLA ST	**	WEST MONROE	LA	EDR Historical Auto Stations
71291	1008945241	110023142320	DOUBLE K ESTATES	2216 HWY 80		MONROE	LA	FINDS
71291	S121604613		ALBRITTON #1	HWY 80		WEST MONROE	LA	
71291	S122516539		MICHAELE PRICE ET AL #1	HWY 80	**	DREW	LA	
71291	S108995025		CREEKSTONE PLACE - TCB DEVELOPMEI	HWY 80	**	WEST MONROE	LA	NPDES
71291	U004245265		DJ'S GROCERY	HWY 80	**	WEST MONROE	LA	UST
71291	1020722866		MURRAY RAY	HWY 80	**	WEST MONROE	LA	EDR Historical Auto Stations
71291	U001896091		R&S HARDWARE	HWY 80	**	WEST MONROE	LA	UST
71291	U003987253		GRIFFIN INDUSTRIES INC	HWY 80 E RT 5	**	MONROE	LA	UST
71291	1016402920	110055368695	MORRIS'S TRUCKING DIRT PIT	HWY 80 NEAR SLOCUM ROAD	**	WEST MONROE	LA	FINDS
71291	1021237952		SANFORD H L GROCERY	HWY 80 W	**	WEST MONROE	LA	EDR Historical Auto Stations
71291	1021786925		WEAVER JAMES PEARL	HWY 80 W 1 MI	**	WEST MONROE	LA	EDR Historical Auto Stations
71291	1020296439		NOLAN LOYE	HWY 80 W 4 MILES	**	WEST MONROE	LA	EDR Historical Auto Stations
71291	1021054069		WALKER LETTIE J	HWY 80 W 6 MI	**	WEST MONROE	LA	EDR Historical Auto Stations
71291	1004513852	110007300152	SOUTHERN INSULATION	HWY 80 WEST	**	WEST MONROE	LA	FINDS
71291	U004156309		CLOSED GAS STATION	501 N 8TH ST		WEST MONROE	LA	UST
71291	1021964247		MASON CLAUDE	<	**	WEST MONROE	LA	EDR Historical Auto Stations
71291	1016191395	110003321030	HILDABRIDLES SMALL ENG & MECHANIC/	1317 ALENWOOD DR	**	WEST MONROE	LA	FINDS
71291	1004710376	LAD985190198	HILDABRIDLES SMALL ENG & MECHANIC/	1317 ALENWOOD DR	**	W MONROE	LA	RCRA-CESQG
71291	S118942823		ALEXANDER'S COVE LLC - ALEXANDER'S	ALEXANDER'S COVE SUBDIVISION	**	WEST MONROE	LA	NPDES
71291	1005554060	110009930860	AMERICAN MOBILE HOME PARK	240 ALONZO ROAD		WEST MONROE	LA	FINDS
71291	1022001975		BENNS FUEL & FOOD STROE	209 ALTA MIRA		WEST MONROE	LA	EDR Historical Auto Stations
71291	S108336192	40573	AMERICAN MOBILE HOME PARK	123 AMERICAN LN OFF LA 15		WEST MONROE	LA	NPDES
71291	1021660792		WHITMAN E LESLIE	202 ARANT RD		WEST MONROE	LA	EDR Historical Auto Stations
71291	1020123656		YINGLING GAS & OIL DIST CO INC	1207 ARKANSAS RD		WEST MONROE	LA	EDR Historical Cleaners
71291	1021031585		YINGLING GAS & OIL DIST CO INC	1207 ARKANSAS RD		WEST MONROE	LA	EDR Historical Auto Stations
71291	1020645774		QUICK MART	1618 ARKANSAS RD		WEST MONROE	LA	EDR Historical Auto Stations
71291	U000876751		JOES QUICK MART	1620 ARKANSAS RD		WEST MONROE	LA	UST
71291	S125163085		GOOD HOPE HANDY MART	1800 ARKANSAS RD		WEST MONROE	LA	LUST
71291	S125163033		PERRY AND SONS, LLC	1800 ARKANSAS RD		WEST MONROE	LA	SPILLS

EDR ZIP Code Scan Report

ZIP	EDR-ID	Facility ID	Name	Address	Map/Dir/Dist	City	State	Databases
71291	U004065462		GOOD HOPE HANDY MART	1800 ARKANSAS RD		WEST MONROE	LA	UST
71291	1014724394	110041201641	GOOD HOPE HANDY MART	1800 ARKANSAS ROAD		WEST MONROE	LA	FINDS
71291	U000217216		PHIL-A-BAG	2101 ARKANSAS RD		WEST MONROE	LA	UST
71291	S108336651	41476	EZ KLEEN CAR WASH	2103 ARKANSAS RD		WEST MONROE	LA	NPDES
71291	U003926031		RESTRUCTURE PETROLEUM MARKET SE	2316 ARKANSAS RD		WEST MONROE	LA	NPDES, AUL, LUST, UST
71291	S106034323	37-003328	KEN & ETHEL'S - 100456	2316 ARKANSAS RD		WEST MONROE	LA	HIST LUST
71291	U004155954		BELLSOUTH TELECOMMUNICATIONS MO	2323 ARKANSAS RD		WEST MONROE	LA	UST
71291	1005555119	110011179143	TWIN OAKS MOBILE HOME PARK	2338 ARKANSAS RD		WEST MONROE	LA	ICIS, FINDS
71291	S120823230		EVANS OIL CO.	2401 ARKANSAS RD		WEST MONROE	LA	SPILLS
71291	S120823047		EVANS OIL CO.	2401 ARKANSAS RD		WEST MONROE	LA	SPILLS
71291	U003926191		COX'S GROCERY	2401 ARKANSAS RD		WEST MONROE	LA	UST
71291	1018769025		SNOW WHITE CLEANERS	2405 ARKANSAS RD		WEST MONROE	LA	EDR Historical Cleaners
71291	S118692588		HOWCO LLC - AUTO SPA	2419 ARKANSAS RD		WEST MONROE	LA	NPDES
71291	1018374453	110069207600	HOWCO, LLC - AUTO SPA	2419 ARKANSAS RD		WEST MONROE	LA	FINDS
71291	U003969846		J-MART	2500 ARKANSAS RD		WEST MONROE	LA	UST
71291	S117894057			2520 ARKANSAS RD			LA	SPILLS
71291	U004052013		J MART TOO	2655 ARKANSAS RD		WEST MONROE	LA	UST
71291	S125475154			2747 ARKANSAS RD		WEST MONROE	LA	SPILLS
71291	S109844082		GREATER OUACHITA WATER CO - ARKAN	2805 ARKANSAS RD		WEST MONROE	LA	NPDES
71291	1012080792	110038517334	GREATER OUACHITA WATER CO. - ARKAI	2805 ARKANSAS ROAD		WEST MONROE	LA	FINDS
71291	S111702409			2809 ARKANSAS RD		WEST MONROE	LA	SPILLS
71291	1020645800		PHIL-A-BAG	2901 ARKANSAS RD		WEST MONROE	LA	EDR Historical Auto Stations
71291	1022993153	110070125682	DOLLAR GENERAL 9199	3031 ARKANSAS RD		WEST MONROE	LA	FINDS
71291	1023677132	LAR000099853	DOLLAR GENERAL 9199	3031 ARKANSAS RD		WEST MONROE	LA	RCRA-CESQG
71291	U004190943		JMART EXPRESS FUEL	3095 ARKANSAS RD		WEST MONROE	LA	UST
71291	S117044469		PERRY AND SONS LLC	3095 ARKANSAS RD		WEST MONROE	LA	SPILLS
71291	1009650904	110027365688	CEDAR CREST BAPTIST CHURCH	3245 ARKANSAS RD		WEST MONROE	LA	FINDS
71291	S123144226		CEDAR CREST BAPTIST CHURCH - SANC	3245 ARKANSAS RD		WEST MONROE	LA	NPDES
71291	1010361277		CENTRAL OIL & SUPPLY - STORE #112 HA	700 ARKANSAS RD		WEST MONROE	LA	
71291	1014723415	110042349107	LA DOT STA 30	946 ARKANSAS RD		WEST MONROE	LA	FINDS
71291	S106033560	37-001727	MR. QUICK #1	946 ARKANSAS RD		WEST MONROE	LA	HIST LUST
71291	1020132831		CONN JAMES E	ARKANSAS RD	**	WEST MONROE	LA	EDR Historical Auto Stations
71291	S120385203		TCB DEVELOPMENT INC - AUTUMN PLACI	AUTUMN PLACE DR UNIT 2	**	WEST MONROE	LA	NPDES
71291	S122447144			AUTUMN PLACE DR UNIT 2	**	WEST MONROE	LA	SPILLS
71291	1016191488	110003340402	TOMS BODY SHOP	1070 AVANT RD		WEST MONROE	LA	FINDS
71291	1004712209	LAD985221795	TOMS BODY SHOP	1070 AVANT RD		W MONROE	LA	RCRA-CESQG
71291	1007082936	110015603970	PLEASANT VALLEY SUBDIVISION	126 AVANT ROAD		WEST MONROE	LA	FINDS
71291	S108336733	41637	WEST OUACHITA SEWERAGE DISTRICT #	768 AVANT RD		WEST MONROE	LA	NPDES
71291	S108333702	140227	COLONY WEST MOBILE HOME PARK	831 AVANT RD		WEST MONROE	LA	NPDES
71291	1009609659	110025337204	COLONY WEST MHP	831 AVANT ROAD		WEST MONROE	LA	FINDS
71291	S118942694		CHAMBLESS ENTERPRISES LLC - AVANT	AVANT ROAD SUBDIVISION	**	WEST MONROE	LA	NPDES
71291	1006798805	110013692325	CHRISTY SHORT STOP	149 G. B. COOLEY ROAD		WEST MONROE	LA	ICIS, FINDS
71291	1020215099		DELTA MINI MART	1500 BAILEY		WEST MONROE	LA	EDR Historical Auto Stations
71291	S106034397	37-006804	DELTA MINIMART #1	1500 BAILEY ST		WEST MONROE	LA	HIST LUST, SPILLS
71291	S108339043	87033	GREATER OUACHITA WATER CO - THATC	BARKER LOOP DR 720 FT S OF LONEWA I	**	WEST MONROE	LA	NPDES
71291	1007489501	110017697991	PINE VALLEY FOODS INC	110 BARR LN		WEST MONROE	LA	FINDS
71291	S118159077		LDHH	1100 BAYOU DARBONNE RD	**	WEST MONROE	LA	SPILLS
71291	S118387385			1100 BAYOU DARBONNE RD	**	WEST MONROE	LA	SPILLS
71291	1024707664	110070502201	ALEXANDER'S COVE LLC	BELLA VISTA DR IN SECTION 11, T18N, R3	**	WEST MONROE	LA	FINDS
71291	S111284401		MINI SCHOLARS CHILDCARE CENTER INC	178 BIEDENHAM DR		WEST MONROE	LA	NPDES
71291	1014720468	110043486796	MINI SCHOLARS CHILDCARE CENTER INC	178 BIEDENHARN DR.		WEST MONROE	LA	FINDS
71291	S108332674	127500	WEST OUACHITA SEWERAGE DISTRICT #	BIEDENHARN DR, N SIDE OF RD	**	WEST MONROE	LA	NPDES
71291	1004714357	LAR000030676	MUD CITY YAMAHA INC	105 BLANCHARD ST		W MONROE	LA	RCRA-CESQG
71291	1016191610	110003362502	MUD CITY YAMAHA INC	105 BLANCHARD ST		WEST MONROE	LA	FINDS
71291	1023707904	110070126051	BIG LOTS STORES 1134	112 BLANCHARD ST #2		WEST MONROE	LA	FINDS
71291	1023677215	LAR000100727	BIG LOTS STORES 1134	112 BLANCHARD ST #2		WEST MONROE	LA	RCRA-CESQG
71291	1024880759	LAR000101719	SALLY BEAUTY #809	112 BLANCHARD ST STE 12		WEST MONROE	LA	RCRA-CESQG
71291	1024725973	110070514930	SALLY BEAUTY #809	112 BLANCHARD ST STE 12		WEST MONROE	LA	FINDS
71291	1024880608	LAR000101549	OFFICE DEPOT STORE #693	200 BLANCHARD RD		WEST MONROE	LA	RCRA-CESQG
71291	1024725803	110070514759	OFFICE DEPOT STORE #693	200 BLANCHARD RD		WEST MONROE	LA	FINDS
71291	1004713654	LAR000015586	BBC TRANSPORT	214 BLAZIER ST		W MONROE	LA	RCRA-CESQG
71291	S106034222	37-014261	R. J. MOORE TRUCKING COMPANY	338 BLAZIER LN		WEST MONROE	LA	HIST LUST
71291	1000108538	LAD048815245	D & J CONSTRUCTION CO INC	367 BLAZIER LN		W MONROE	LA	RCRA-NonGen
71291	1010692131	110033195245	LOUISIANA LAND AND WATER COMPANY	200 BLOCK WESTSIDE DRIVE	**	WEST MONROE	LA	FINDS
71291	1024423805	110070343354	RANDOLPH'S MOBILE HOME MOVERS, L.I	500 BLOCK OF WALLACE ROAD	**	WEST MONROE	LA	FINDS
71291	S108333495	137333	AMETHYST CONSTRUCTION - DIRT PIT	900 BLOCK HWY 838 ACROSS FR TULL/8 I	**	WEST MONROE	LA	NPDES
71291	1009594222	110025186215	AMETHYST CONSTRUCTION DIRT PIT	900 BLOCK HWY 838 ACROSS FROM TULI		WEST MONROE	LA	ICIS, FINDS
71291	1000113974	LAD981584428	DUO FAST CO	107 BRENT RD STE B		W MONROE	LA	RCRAInfo-SQG

EDR ZIP Code Scan Report

ZIP	EDR-ID	Facility ID	Name	Address	Map/Dir/Dist	City	State	Databases
71291	U001896585		WEST MONROE PLUMBING CO INC	110 BRENT RD		WEST MONROE	LA	UST
71291	1016446495	110056153380	AT&T WIRELESS MONROE W	401 BRENT RD		WEST MONROE	LA	FINDS
71291	1023620413	110060512627	PBS PROPERTY AT 102 BRIDGE	102 BRIDGE	32, WNW, 1/4 - 1/2	WEST MONROE	LA	US BROWNFIELDS, FINDS
71291	1004709795	LAD985172741	BIG CHIEF RADIATOR	102 BRIDGE ST		W MONROE	LA	RCRA-CESQG
71291	1009654375	110025271667	BIG CHIEF RADIATOR	102 BRIDGE ST		WEST MONROE	LA	FINDS
71291	U004052112		CIRCLE K STORES INC #2723453	200 BRIDGE ST		WEST MONROE	LA	UST
71291	S122446865		CIRCLE K STORES, INC.	200 BRIDGE ST		WEST MONROE	LA	SPILLS
71291	1020411290		PANTRY INC	200 BRIDGE ST		WEST MONROE	LA	EDR Historical Auto Stations
71291	1020936724		TODD & RISDAL GULF SERVICE	201 BRIDGE		WEST MONROE	LA	EDR Historical Auto Stations
71291	S106034156	37-001865	ALL-IN-ONE FOODS	300 BRIDGE ST	G, WNW, 1/2 - 1	WEST MONROE	LA	HIST LUST, LUST, SPILLS
71291	U003922458		TOBACCO STOP	300 BRIDGE ST		WEST MONROE	LA	UST
71291	1005554540	110011182068	UDS MANAGEMENT/GRACE UTILITIES	102 CALDWELL PACKING RD		WEST MONROE	LA	FINDS
71291	1023623783	110070030815	BELL PROPERTIES NELA, LLC	504 CALDWELL RD		WEST MONROE	LA	FINDS
71291	S120385153		BELL PROPERTIES NELA LLC - BELLE CH/	504 CALDWELL RD		WEST MONROE	LA	NPDES
71291	S117042883			CARRIAGE HILLS SUBDIVISION	**	WEST MONROE	LA	SPILLS
71291	S116157033		CRUZN 1 LLC - CARRIAGE HILLS SUBDIVI	CARRIAGE HILLS SUBDIVISION	**	WEST MONROE	LA	NPDES
71291	1015731162	LAD001829589	GENERAL CHEMICAL MONROE WORKS	300 CENTRAL AVE		W MONROE	LA	CERCLIS-NFRAP, RCRA-CESQG
71291	1016180526	110001265041	GENERAL CHEMICAL MONROE WORKS	300 CENTRAL AVE		WEST MONROE	LA	FINDS
71291	1004514331	110064149336	GEORGIA-PACIFIC CORRUGATED LLC - W	400 CENTRAL AVE		WEST MONROE	LA	ICIS, FINDS
71291	S117040808		GEORGIA-PACIFIC CORRUGATED LLC - W	400 CENTRAL AVE		WEST MONROE	LA	
71291	1017806616	110064149327	GEORGIA PACIFIC CORRUGATED, LLC	400 CENTRAL AVE		WEST MONROE	LA	FINDS
71291	S108336683	4154	GEORGIA PACIFIC	400 CENTRAL AVE		WEST MONROE	LA	NPDES, ASBESTOS, SPILLS
71291	S112270372		GEORGIA-PACIFIC CORRUGATED LLC - W	400 CENTRAL AVE		WEST MONROE	LA	
71291	S121204733		TOM J OSWALT LLC - CHEEKS RD SUBDI\	CHEEKS RD AND KCS RAILROAD	**	WEST MONROE	LA	NPDES
71291	1018327202	110043488099	OLE SUSANNAH'S COTTAGE APARTMENT	177 CHENIERE DREW RD		WEST MONROE	LA	FINDS
71291	S108333153	132658	EXCALIBUR FEC - CONSTRUCTION	455 CHENIERE DREW RD		WEST MONROE	LA	NPDES
71291	1021244901		MOREHEAD GROCERY	5100 CHENIERE DAM RD	**	WEST MONROE	LA	EDR Historical Auto Stations
71291	1010508780	110032827546	DONALD FARMS - WEST MONROE	907 CHENIERE DREW RD		WEST MONROE	LA	FINDS
71291	S109560789		DONALD FARMS INC	907 CHENIERE DREW RD		WEST MONROE	LA	NPDES, SPILLS
71291	1013975790		DONALD FARMS - WEST MONROE	907 CHENIERE DREW RD		WEST MONROE	LA	
71291	1021000100		MOREHEAD GROCERY	CHENIERE DAM RD	**	WEST MONROE	LA	EDR Historical Auto Stations
71291	1021422558		DYKES CHARLES WILLIAM	CHENIERE DAM ROAD	**	WEST MONROE	LA	EDR Historical Auto Stations
71291	1017468351		WB NELSON LUMBER CO	I-20 CHENIERE RD	**	WEST MONROE	LA	
71291	S112270370		WB NELSON LUMBER CO	I-20 CHENIERE RD		WEST MONROE	LA	
71291	1016191122	110003269864	ELIAS ARMSTRONG PANKEY & MAXWELL	109 CIRCLE DR		WEST MONROE	LA	FINDS
71291	S116597878		DELTA PATHOLOGY GROUP LLC	109 CIRCLE DR		WEST MONROE	LA	
71291	1004707806	LAD031831621	DELTA PATHOLOGY GROUP LLC	109 CIRCLE DR		WEST MONROE	LA	RCRAInfo-SQG
71291	1021684523		BAMBURG TEXACO	305 CLAIBORNE ST		WEST MONROE	LA	EDR Historical Auto Stations
71291	1001493207	LAD985191188	KENS BODY SHOP	305 CLAIBORNE ST		W MONROE	LA	RCRA-CESQG
71291	1016191401	110003321637	KENS BODY SHOP	305 CLAIBORNE ST		WEST MONROE	LA	FINDS
71291	1024022637	110070132470	OUACHITA PARISH SCHOOL BOARD - STU	800 CLAIBORNE ST		WEST MONROE	LA	FINDS
71291	1004712801	LAR000001024	CROW BURLINGAME CAR COLOR CENTE	203 CLAYTON ST		W MONROE	LA	RCRA-CESQG
71291	1025804885	110024570837	WARE OIL COMPANY, INC.	CLOYD'S CORNER		WEST MONROE	LA	FINDS
71291	1009444476		WARE OIL COMPANY, INC.	CLOYD'S CORNER		WEST MONROE	LA	
71291	S108994893		BILLY MILEY - PRIVATE PROPERTY	279,245,196 COCHISE RUN	**	WEST MONROE	LA	NPDES
71291	1000127245	LAD981054505	CON PAC INC	1601 COLEMAN AVE		WEST MONROE	LA	RCRA-NonGen
71291	1020411307		ST JOHN PHILLIPS 66 SVC CTR	300 COLEMAN AVE		WEST MONROE	LA	EDR Historical Auto Stations
71291	U003924274		ST JOHNS SERVICE STATION	300 COLEMAN AVE		WEST MONROE	LA	UST
71291	U003925280		CIRCLE K #3905	308 COLEMAN		WEST MONROE	LA	UST
71291	1022118615		CIRCLE K STORES INC	308 COLEMAN AVE		WEST MONROE	LA	EDR Historical Auto Stations
71291	U003666961		CLOSED FACILITY/WILLIAM PAGE	400 COLEMAN		WEST MONROE	LA	UST
71291	1000132061	LAD982562415	MID SOUTH SILVER	1112 COMANCHE TRAIL		W MONROE	LA	RCRA-NonGen
71291	1016191348	110003311737	MID SOUTH SILVER	1112 COMANCHE TRAIL		WEST MONROE	LA	FINDS
71291	S108337287	42743	OUACHITA PARISH POLICE JURY - INDIAN	COMANCHE TRAIL	**	DREW	LA	NPDES
71291	S117683432		SEVERN TRENT SERVICES/GOWC	COMANCHE TRAIL	**	WEST MONROE	LA	SPILLS
71291	1021178305		TOSCO MARKETING COMPANY INC	308 CONELLA ST		WEST MONROE	LA	EDR Historical Auto Stations
71291	1023619401	110060512592	COFER AT 1000/1700 CONSTITUTION	1000/1700 CONSTITUTION		WEST MONROE	LA	US BROWNFIELDS, FINDS
71291	1016934966		LA INDUSTRIES PLANT NO 5	4919 CONSTRUCTION (DOMICILE)		MONROE	LA	
71291	1004714631	LAR000036145	DUCHESNES PAINT & BODY	110 COOLEY CUTOFF	**	W MONROE	LA	RCRA-CESQG
71291	1016191634	110003365484	DUCHESNES PAINT & BODY	110 COOLEY CUTOFF	**	WEST MONROE	LA	FINDS
71291	U003925381		SHORT STOP GROCERY	149 GB COOLEY RD		WEST MONROE	LA	UST
71291	1023644171	110070053329	GB COOLEY SCHOOL	364 GB COOLEY RD.		WEST MONROE	LA	FINDS

EDR ZIP Code Scan Report

ZIP	EDR-ID	Facility ID	Name	Address	Map/Dir/Dist	City	State	Databases
71291	S108333564	138355	B&N HOLDINGS LLC - HIGHLANDER SUBD	COPLEY ST	**	WEST MONROE	LA	NPDES
71291	U004245651		ST JOHN'S GROCERY	CORNER OF ARKANSAS GREEN RD	**	WEST MONROE	LA	UST
71291	S108332419	125476	P&H DEVELOPMENT LLC - DELTA POINT S	CORNER OF DAUPHINE DR & WALL WILLI		WEST MONROE	LA	NPDES
71291	S108332996	130388	DELTA POINT SUBDIVISION - TODD TIDWI	CORNER OF DAUPHINE RD & WALL WILLI		WEST MONROE	LA	NPDES
71291	1010013737	110027986927	DREW ELEMENTAR SCHOOL	CORNER OF HWY 15 &		WEST MONROE	LA	FINDS
71291	S108330871	100258	DREW ELEMENTARY SCHOOL	CORNER OF HWY 15 & CHENIERE RD	**	WEST MONROE	LA	NPDES
71291	S108339094	87322	WEST OUACHITA SEWERAGE DISTRICT #	120 COUNTRY WAY DR		WEST MONROE	LA	NPDES
71291	1013972470	110064255318	GREATER OUACHITA WATER COMPANY	120 COUNTRY WAY DRIVE		WEST MONROE	LA	FINDS
71291	1005554539	110011174040	GREATER OUACHITA WATER COMPANY	COUNTRY ESTATES WELL		WEST MONROE	LA	FINDS
71291	1010015703	110028293754	COVENANT CONDOS	COVERDALE RD		WEST MONROE	LA	FINDS
71291	S108336734	41638	WEST OUACHITA SEWERAGE DISTRICT #	221 CREEK STONE DR		WEST MONROE	LA	NPDES
71291	1010434265	110032939257	SOUTHERN HERITAGE HOMES	CREEKSTONE DEVELOPMENT	**	WEST MONROE	LA	FINDS
71291	1021148708		PUMP & SAVE	107 CROSLEY ST		WEST MONROE	LA	EDR Historical Auto Stations
71291	1021574395		CALLOWAY RAY K	304 CRYER ST		WEST MONROE	LA	EDR Historical Auto Stations
71291	1016191272	110003299430	ROWES AUTO	308 CRYER ST		WEST MONROE	LA	FINDS
71291	1000199430	LAD981599855	ROWES AUTO	308 CRYER ST		W MONROE	LA	RCRAInfo-SQG
71291	1020118482		WEIL CLEANERS	5324 CYPRELA ST STE 1	**	WEST MONROE	LA	EDR Historical Cleaners
71291	1016191203	110003286738	SOUTH CENTRAL BELL SLVSMVCO	1002C CYPRESS ST		WEST MONROE	LA	FINDS
71291	1000405514	LAD980745327	SOUTH CENTRAL BELL SLVSMVCO	1002C CYPRESS ST		W MONROE	LA	RCRA-NonGen
71291	1008204080	110020839351	M.D. BAMBURG & STAN BOND	1004 CYPRESS ST		WEST MONROE	LA	FINDS
71291	1016191127	110003272271	DANIELS TERMITE & PEST CONTROL CO	105 CYPRESS ST		WEST MONROE	LA	FINDS
71291	1019970055		DE LOACH ALBERTUS L	105 CYPRESS ST		WEST MONROE	LA	EDR Historical Cleaners
71291	1000249185	LAD034530022	DANIELS TERMITE & PEST CONTROL CO	105 CYPRESS ST		W MONROE	LA	RCRA-NonGen
71291	1000424579	LAD034531681	MCQUEENS INJECTION SVC INC	1201 CYPRESS ST		W MONROE	LA	RCRA-NonGen
71291	1016191128	110003272280	MCQUEENS INJECTION SVC INC	1201 CYPRESS ST		WEST MONROE	LA	FINDS
71291	1004714381	LAR000031070	SANCHEZ AUTO BODY	1203 CYPRESS		W MONROE	LA	RCRA-CESQG
71291	1016191613	110003362744	SANCHEZ AUTO BODY	1203 CYPRESS		WEST MONROE	LA	FINDS
71291	1020011999		JAMES CLEANERS	1209 CYPRESS ST		WEST MONROE	LA	EDR Historical Cleaners
71291	U003926717		MANN FLEMMING MACHINE WORKS	1214 CYPRESS ST		WEST MONROE	LA	UST
71291	1016191066	110003263370	ROYS PAWN SHOP	1300 CYPRESS ST		WEST MONROE	LA	FINDS
71291	1004710229	LAD985187525	ROYS PAWN SHOP	1300 CYPRESS ST		W MONROE	LA	RCRA-CESQG
71291	1021208653		PLUNK ROBERT	1301 CYPRESS ST		WEST MONROE	LA	EDR Historical Auto Stations
71291	1020521855		MAYO U CARS & MUFFLER CLINIC	1402 CYPRESS		WEST MONROE	LA	EDR Historical Auto Stations
71291	1024702204	110070490598	AUTO PLEX	1402 CYPRESS ST		WEST MONROE	LA	FINDS
71291	1024880710	LAR000101659	AUTO PLEX	1402 CYPRESS ST		WEST MONROE	LA	RCRA-NonGen
71291	S120825282			1402 CYPRESS ST		WEST MONROE	LA	SPILLS
71291	1004709158	LAD981900293	THE BRAKE SHOP	1500 CYPRESS ST		W MONROE	LA	RCRA-CESQG, UST
71291	1005591773	110009696819	THE BRAKE SHOP	1500 CYPRESS ST		WEST MONROE	LA	FINDS
71291	U001893541		THE PLUMBING WAREHOUSE	1501 CYPRESS ST		WEST MONROE	LA	UST
71291	1024725784	110070514740	THE PLUMBING WAREHOUSE	1501 CYPRESS ST		WEST MONROE	LA	FINDS
71291	1024880589	LAR000101529	THE PLUMBING WAREHOUSE	1501 CYPRESS ST		WEST MONROE	LA	RCRA-CESQG
71291	1020521671		RICKERSON JOSEPH G JR	1515 CYPRESS ST		WEST MONROE	LA	EDR Historical Auto Stations
71291	1016345266	110038692983	SKEETER BOATS	1515 CYPRESS STREET		WEST MONROE	LA	US BROWNFIELDS, FINDS
71291	1022201335		CYPRESS STREET U PAK IT	1518 CYPRESS ST		WEST MONROE	LA	EDR Historical Auto Stations
71291	U000874889		CYPRESS STREET U PAK IT	1518 CYPRESS ST		WEST MONROE	LA	UST
71291	S120823231		EVANS OIL CO.	1518 CYPRESS ST		WEST MONROE	LA	SPILLS
71291	1014725392	110041210310	CYPRESS STREET U-PAK-IT	1518 CYPRESS STREET		WEST MONROE	LA	FINDS
71291	1004707494	LA0000886804	ROYS PAWN SHOP	1700 CYPRESS ST		W MONROE	LA	RCRA-CESQG
71291	1020233794		ALL PRO TRANSMISSIONS INC	1700 CYPRESS ST		WEST MONROE	LA	EDR Historical Auto Stations
71291	1020501058		ALL PRO TRANSMISSIONS INC	1701 CYPRESS ST		WEST MONROE	LA	EDR Historical Auto Stations
71291	1020406269		JOHNSTONS RADIATOR SHOP	1810 CYPRESS ST		WEST MONROE	LA	EDR Historical Auto Stations
71291	1004710170	LAD985186626	RAYS TIRE SVC	1903 CYPRESS ST		W MONROE	LA	RCRA-CESQG
71291	1016191379	110003318669	RAYS TIRE SVC	1903 CYPRESS ST		WEST MONROE	LA	FINDS
71291	1022170354		TILLMAN CECIL ROY JR	1914 CYPRESS ST		WEST MONROE	LA	EDR Historical Auto Stations
71291	1004710783	LAD985197722	TILLMAN TIRE & WHEEL	1914 CYPRESS ST		W MONROE	LA	RCRA-CESQG
71291	1016191417	110003325599	TILLMAN TIRE & WHEEL	1914 CYPRESS ST		WEST MONROE	LA	FINDS
71291	U003926720		BAMBURG M D	2001 CYPRESS ST		WEST MONROE	LA	UST
71291	1022992905	110070120479	DOLLAR GENERAL #12565	2102 CYPRESS ST		WEST MONROE	LA	FINDS
71291	1023676889	LAR000097279	DOLLAR GENERAL #12565	2102 CYPRESS ST		WEST MONROE	LA	RCRA-CESQG
71291	1016191405	110003321851	KING BEARING INC	2111 CYPRESS ST		WEST MONROE	LA	FINDS
71291	1000469207	LAD985192400	KING BEARING INC	2111 CYPRESS ST		W MONROE	LA	RCRAInfo-SQG

EDR ZIP Code Scan Report

ZIP	EDR-ID	Facility ID	Name	Address	Map/Dir/Dist	City	State	Databases
71291	1016191064	110003263012	GENES TIRE SVC INC	2115 W CYPRESS		WEST MONROE	LA	FINDS
71291	1004707455	LA0000882407	GENES TIRE SVC INC	2115 W CYPRESS		W MONROE	LA	RCRA-CESQG
71291	1020158005		MYLES REUBEN B	2122 CYPRESS ST		WEST MONROE	LA	EDR Historical Auto Stations
71291	1017418848	110063384859	WALMART NEIGHBORHOOD MARKET #37	2400 CYPRESS ST		WEST MONROE	LA	FINDS
71291	1016957247	LAR000084764	WALMART NEIGHBORHOOD MARKET #37	2400 CYPRESS ST		WEST MONROE	LA	RCRA-CESQG
71291	U004224468		WALMART NEIGHBORHOOD MARKET #37	2400 CYPRESS ST		WEST MONROE	LA	UST
71291	1016191533	110003348707	ALLAN AUTOMOTIVE	2601 CYPRESS ST		WEST MONROE	LA	FINDS
71291	1004712998	LAR000004820	ALLAN AUTOMOTIVE	2601 CYPRESS ST		W MONROE	LA	RCRA-CESQG
71291	1021937261		UNCAPHER JOHN W	2612 CYPRESS		WEST MONROE	LA	EDR Historical Auto Stations
71291	U003926571		SMOKERS EXPRESS #7	2809 CYPRESS ST		WEST MONROE	LA	UST
71291	U003926436		LA BATTERIES	2813 CYPRESS ST		WEST MONROE	LA	UST
71291	1021481390		HOLLIS SERVICE STATION	2823 CYPRESS ST		WEST MONROE	LA	EDR Historical Auto Stations
71291	1016350700	110039137671	E. STEELE PROPERTY	2823 CYPRESS STREET		WEST MONROE	LA	US BROWNFIELDS, FINDS
71291	S107446156	39316	FASHION CLEANER INC	2825 CYPRESS ST		WEST MONROE	LA	DRYCLEANERS
71291	1018942155		FASHION CLEANERS INC	2825 CYPRESS ST		WEST MONROE	LA	EDR Historical Cleaners
71291	1020816806		POOLE JOHN H	2900 1/2 CYPRESS ST		WEST MONROE	LA	EDR Historical Auto Stations
71291	U003926714		REGISTER'S SERVICE STATION INC	2900 CYPRESS ST		WEST MONROE	LA	UST
71291	1004709523	LAD982305583	REGISTER SVC STATIONS INC	2900 CYPRESS ST		W MONROE	LA	RCRA-CESQG
71291	1016191315	110003308885	REGISTER SVC STATIONS INC	2900 CYPRESS ST		WEST MONROE	LA	FINDS
71291	S106034206	37-010454	REGISTER'S SERVICE STATION	2900 CYPRESS ST		WEST MONROE	LA	HIST LUST, AUL, LUST
71291	1016271378	110008387147	POOLES STARTER & ALTERNATOR	2900-1/2 CYPRESS ST	**	WEST MONROE	LA	FINDS
71291	1004708853	LAD981587439	POOLES STARTER & ALTERNATOR	2900-1/2 CYPRESS ST		W MONROE	LA	RCRA-CESQG
71291	U003921863		LP&L CO - NORTHERN TRANSFORMER SI	2901 CYPRESS ST		WEST MONROE	LA	UST
71291	S117042505		PERRY AND SONS	2901 CYPRESS ST		COLUMBIA	LA	SPILLS
71291	S106033836	37-011952	ENTERGY	2901 CYPRESS ST		HODGE	LA	HIST LUST, SPILLS
71291	S116690903		ENTERGY	2901 CYPRESS ST		BASTROP	LA	SPILLS
71291	S118624421		PERRY & SONS	2901 CYPRESS ST		RAYVILLE	LA	SPILLS
71291	S116690881		PERRY & SONS	2901 CYPRESS ST		MONROE	LA	SPILLS
71291	S118624861		PERRY AND SONS	2901 CYPRESS ST		MONROE	LA	SPILLS
71291	1016282157	110009576066	LP & L CENTRAL DISTRIBUTION DISPATCI	2901 CYPRESS ST		WEST MONROE	LA	FINDS
71291	U004010438		BROOKSHIRE GROCERY STORE #602	2907 CYPRESS ST		WEST MONROE	LA	UST
71291	1020183300		GAS-O-WASH INC	2911 CYPRESS		WEST MONROE	LA	EDR Historical Auto Stations
71291	U003073608		SCOTT MUSIC SUPPLY	2920 CYPRESS ST		WEST MONROE	LA	UST
71291	1004713005	LAR000004895	D&D CLEANERS INC	3005 CYPRESS ST		W MONROE	LA	RCRA-CESQG
71291	1020119131		WEST MONROE CLEANERS INC	3005 CYPRESS ST		WEST MONROE	LA	EDR Historical Cleaners
71291	1016191534	110003348752	D&D CLEANERS INC	3005 CYPRESS ST		WEST MONROE	LA	FINDS
71291	S118625325		OUACHITA PARISH FD	3011 CYPRESS ST		WEST MONROE	LA	SPILLS
71291	1019900257	110069634943	AUTOZONE 219	3011 CYPRESS ST		WEST MONROE	LA	RCRA-CESQG, FINDS
71291	1022994448	110070120351	O'REILLY AUTO PARTS 848	3014 CYPRESS ST		WEST MONROE	LA	FINDS
71291	1023676768	LAR000096008	O'REILLY AUTO PARTS 848	3014 CYPRESS ST		WEST MONROE	LA	RCRA-CESQG
71291	1012179539	LAR000068635	CARWASH WEST	3111 CYPRESS ST		WEST MONROE	LA	RCRA-CESQG
71291	1012111530	110038921030	CARWASH WEST	3111 CYPRESS ST		WEST MONROE	LA	FINDS
71291	U003987673		CARWASH WEST	3111 CYPRESS ST		WEST MONROE	LA	UST
71291	1000124742	LAD981522345	APS MTR SUPPLY	3201 CYPRESS ST		W MONROE	LA	RCRA-NonGen
71291	1016191245	110003293757	APS MTR SUPPLY	3201 CYPRESS ST		WEST MONROE	LA	FINDS
71291	1000234419	LAD981911241	DOGGETT AUTO	3208 CYPRESS ST		W MONROE	LA	RCRAInfo-SQG
71291	1016191298	110003305414	DOGGETT AUTO	3208 CYPRESS ST		WEST MONROE	LA	FINDS
71291	1021633475		TRIPLE A TRANSMISSION INC	3209 CYPRESS ST		WEST MONROE	LA	EDR Historical Auto Stations
71291	U000876755		FAST FOODS	3300 CYPRESS		MONROE	LA	UST
71291	1020987487		JONES WAY INC	3300 CYPRESS ST		WEST MONROE	LA	EDR Historical Auto Stations
71291	1016448747	110056317631	WALGREEN DRUG STORE 6274	3304 CYPRESS ST		WEST MONROE	LA	RCRA-CESQG, FINDS
71291	S107446516	39320	FIVE STAR DISCOUNT CLEANER	3406 CYPRESS ST		WEST MONROE	LA	DRYCLEANERS
71291	1019989053		FIVE STAR 178 DISCOUNT CLRS	3406 CYPRESS ST		WEST MONROE	LA	EDR Historical Cleaners
71291	1015902708	110045975584	CVS PHARMACY #5521	3423 CYPRESS STREET		WEST MONROE	LA	FINDS
71291	1014953742	LAR000076158	CVS PHARMACY #5521	3423 CYPRESS STREET		WEST MONROE	LA	RCRAInfo-LQG
71291	1025951564		ST FRANCIS URGENT CARE - WEST MONI	3424 CYPRESS ST		WEST MONROE	LA	
71291	1025884501	LAR000101937		3424 CYPRESS ST		WEST MONROE	LA	RCRA-CESQG
71291	U004222103		BROOKSHIRE GROCERY #42	3426 CYPRESS ST		WEST MONROE	LA	UST
71291	S109559898		THURMANIZE CLEANERS	3426 CYPRESS ST		WEST MONROE	LA	DRYCLEANERS, ASBESTOS, SPILLS
71291	U004222703		THURMANIZE CLEANERS	3426 CYPRESS ST		WEST MONROE	LA	UST
71291	1020104774		THURMANIZE CLEANERS	3426 CYPRESS ST		WEST MONROE	LA	EDR Historical Cleaners
71291	1021719103		PRESTWOOD A LEON	3500 CYPRESS		WEST MONROE	LA	EDR Historical Auto Stations

EDR ZIP Code Scan Report

ZIP	EDR-ID	Facility ID	Name	Address	Map/Dir/Dist	City	State	Databases
71291	S118387325		PERRY AND SONS, LLC	3500 CYPRESS ST		WEST MONROE	LA	SPILLS
71291	U000877294	37-006801	DELTA MINI MART 2	3500 CYPRESS ST		WEST MONROE	LA	HIST LUST, NPDES, LUST, UST
71291	1014723013	110041886741	DELTA MINI MART #2	3500 CYPRESS STREET		WEST MONROE	LA	FINDS
71291	1004707567	LA0000931725	SOUTHERN LAND MAINT	3620 CYPRESS ST		W MONROE	LA	RCRA-CESQG
71291	1016191069	110003264093	SOUTHERN LAND MAINT	3620 CYPRESS ST		WEST MONROE	LA	FINDS
71291	U003739613		FREEMAN PROPERTY	3902 CYPRESS ST		WEST MONROE	LA	UST
71291	1018511700		ACME CLEANERS & LAUNDRY INC	401-403 CYPRESS ST		WEST MONROE	LA	EDR Historical Cleaners
71291	U001897447		METRO NARCOTICS	4205 CYPRESS ST		WEST MONROE	LA	UST
71291	S120851536		PLUMBING INC	4400 CYPRESS		WEST MONROE	LA	SHWS
71291	S120825003		PPM CONSULTANTS, INC.	4400 CYPRESS		WEST MONROE	LA	SPILLS
71291	S120851615		PLUMBING INC	4400 CYPRESS		WEST MONROE	LA	
71291	U000877475		PLUMBING INC	4400 CYPRESS		WEST MONROE	LA	UST
71291	S125475111		K&A MONROE LLC	4509 CYPRESS ST		WEST MONROE	LA	SPILLS
71291	U004192103		SUPER SAVE #3	4509 CYPRESS ST		WEST MONROE	LA	UST
71291	1000624022	LAD985213990	NALLY INC	4547 CYPRESS ST		W MONROE	LA	RCRA-CESQG
71291	1016191468	110003336630	NALLY INC	4547 CYPRESS ST		WEST MONROE	LA	FINDS
71291	1004714481	LAR000033423	PARKER AUTO BODY WEST	4560 CYPRESS ST		W MONROE	LA	RCRA-CESQG
71291	1016191622	110003363949	PARKER AUTO BODY WEST	4560 CYPRESS ST		WEST MONROE	LA	FINDS
71291	1018381776	110069422770	RIVER CITIY MOBILE HOMES	4700 CYPRESS ST		WEST MONROE	LA	FINDS
71291	S118842259		MAINTENANCE SUPERINTENDENT - CITY	4700 CYPRESS ST		WEST MONROE	LA	SPILLS
71291	1019923058		ALGAN JIM	4920 CYPRESS ST STE G		WEST MONROE	LA	EDR Historical Cleaners
71291	1020006682		HORTON ROBERT L	501 CYPRESS ST		WEST MONROE	LA	EDR Historical Cleaners
71291	1016352702	110039556389	LA AG WAREHOUSE	508 CYPRESS ST	G, WNW, 1/4 - 1/2	WEST MONROE	LA	US BROWNFIELDS, FINDS
71291	1020861633		ROSE OIL CO OF DIXIE INC	515 CYPRESS ST		WEST MONROE	LA	EDR Historical Auto Stations
71291	U003194886	37-002043	FAST STOP	5200 CYPRESS ST		WEST MONROE	LA	HIST LUST, AUL, LUST, UST
71291	1017722616	110063384911	WALMART NEIGHBORHOOD MARKET #29	5251 CYPRESS ST		WEST MONROE	LA	FINDS
71291	1016957253	LAR000084822	WALMART NEIGHBORHOOD MARKET #29	5251 CYPRESS ST		WEST MONROE	LA	RCRA-CESQG
71291	U004227643		WALMART NEIGHBORHOOD MARKET #29	5251 CYPRESS ST		WEST MONROE	LA	UST
71291	S117439218		EVAN JOHNSON & SONS CONSTRUCTION	5269 CYPRESS ST		WEST MONROE	LA	NPDES, ASBESTOS
71291	S113809554		MODERN CLEANERS WEST	5305 CYPRESS ST		WEST MONROE	LA	DRYCLEANERS
71291	1018662154		MODERN CLEANERS	5305 CYPRESS ST		WEST MONROE	LA	EDR Historical Cleaners
71291	1020118483		WEIL CLEANERS	5324 CYPRESS ST		WEST MONROE	LA	EDR Historical Cleaners
71291	1004713142	LAR000007245	CLAIBORNE TEXACO	5346 CYPRESS ST		W MONROE	LA	RCRA-CESQG, UST
71291	1016191538	110003350114	CLAIBORNE TEXACO	5346 CYPRESS ST		WEST MONROE	LA	FINDS
71291	1021761731		CLAIBORNE TEXACO	5346 CYPRESS ST		WEST MONROE	LA	EDR Historical Auto Stations
71291	1016448730	110056317463	WALGREEN DRUG STORE 10510	5349 CYPRESS ST		WEST MONROE	LA	RCRA-CESQG, FINDS
71291	1016448831	110056376032	CVS PHARMACY #10219	5350 CYPRESS ST		WEST MONROE	LA	FINDS, RCRAInfo-LQG
71291	U004225967		NOW SAVE #20	5410 CYPRESS ST		WEST MONROE	LA	UST
71291	1019900420	110070120667	DOLLAR GENERAL 4507	6105 CYPRESS ST		WEST MONROE	LA	RCRA-CESQG, FINDS
71291	1020722874		HINKLE HENRY H	615 CYPRESS		WEST MONROE	LA	EDR Historical Auto Stations
71291	1016448688	110056318587	CHG HOSPITAL LLC	6198 CYPRESS ST		WEST MONROE	LA	RCRA-CESQG, FINDS
71291	1021317056		R & S HARDWARE	6428 CYPRESS ST		WEST MONROE	LA	EDR Historical Auto Stations
71291	U004222367		JMART WEST	6588 CYPRESS ST		WEST MONROE	LA	UST
71291	1021762022		JMART EXPRESS FUEL II	6588 CYPRESS ST		WEST MONROE	LA	EDR Historical Auto Stations
71291	S108331100	104378	OUACHITA PARISH SCHOOL BOARD - WE	6799 CYPRESS ST		WEST MONROE	LA	NPDES
71291	1021496677		R & S HARDWARE	6978 CYPRESS ST		WEST MONROE	LA	EDR Historical Auto Stations
71291	S110135609		GREATER OUACHITA WATER CO - US HIC	7045 CYPRESS ST		WEST MONROE	LA	NPDES
71291	94271576			7106 CYPRESS ST		WEST MONROE	LA	ERNS
71291	S108333621	13914	DIXIE HYDRO VAC SERVICES	7206 CYPRESS ST		WEST MONROE	LA	NPDES
71291	S108601501			7560 CYPRESS ST		WEST MONROE	LA	SPILLS
71291	1025946640		PAUL JOHNSON	7560 CYPRESS ST		WEST MONROE	LA	
71291	1025884323	LAR000100909	PAUL JOHNSON	7560 CYPRESS ST		WEST MONROE	LA	RCRA-CESQG
71291	1016870919	110059698956	NIBOR, INC.	7975 CYPRESS ST		SAINT FRANCISVILLE	LA	FINDS
71291	S118623480		HALEYBUG OPERATIONS LLC - GREENFIE	7990 CYPRESS ST		WEST MONROE	LA	NPDES, SPILLS
71291	1018365921	110067382674	HALEYBUG OPERATIONS LLC - GREENFIE	7990 CYPRESS ST.		WEST MONROE	LA	FINDS
71291	U004052149		S MART	7998 CYPRESS ST		WEST MONROE	LA	UST
71291	1022035524		X-PRESS STOP INC	7998 CYPRESS ST		WEST MONROE	LA	EDR Historical Auto Stations
71291	U000874816	76177	S MART	7998 CYPRESS ST		WEST MONROE	LA	NPDES, LUST, SPILLS
71291	1022287622	110069602996	XPRESS STOP	7998 CYPRESS ST.		WEST MONROE	LA	FINDS
71291	1018725926		FASHION CLEANERS	800 CYPRESS ST		WEST MONROE	LA	EDR Historical Cleaners
71291	1004710167	LAD985186592	ACE AUTOMOTIVE & TOWING	813 CYPRESS ST		W MONROE	LA	RCRA-CESQG
71291	1016191377	110003318641	ACE AUTOMOTIVE & TOWING	813 CYPRESS ST		WEST MONROE	LA	FINDS

EDR ZIP Code Scan Report

ZIP	EDR-ID	Facility ID	Name	Address	Map/Dir/Dist	City	State	Databases
71291	1020521766		TRIPLE A TRANSMISSION INC	900 CYPRESS ST		WEST MONROE	LA	EDR Historical Auto Stations
71291	1005617101	110009927874	RICKY CULP'S AUTO	CYPRESS & PAULA STREETS		WEST MONROE	LA	FINDS
71291	U001622816		POHLMAN & WILBANKS	CYPRESS ST	**	WEST MONROE	LA	UST
71291	S117325733		POLESTAR DEVELOPMENT LLC - GROCEI	CYPRESS ST @ FLANAGAN		WEST MONROE	LA	NPDES
71291	S118096848		RPM & ASSOCIATES INC - GROCERY STO	CYPRESS ST @ FLANAGAN		WEST MONROE	LA	NPDES
71291	1016191489	110003340750	DAVISON TERMINAL SERV DBA DIXIE HYI	7206 CYPRUS		WEST MONROE	LA	FINDS
71291	1004712244	LAD985222397	DAVISON TERMINAL SERV DBA DIXIE HYI	7206 CYPRUS		W MONROE	LA	RCRA-CESQG
71291	1006326489	110012672633	STEVEN R. HALL	D/B/A ALLIED PROPERTIES		WEST MONROE	LA	FINDS
71291	S109152159		LOUISIANA LAND & WATER CO INC - TAN(	201 DELLWOOD DR		MONROE	LA	NPDES
71291	S117042852		SEVERN TRENT SERVICES/GOWC	201 DELLWOOD DR			LA	SPILLS
71291	S117042879		SEVERN TRENT SERVICES/GOWC	201 DELLWOOD DR		MONROE	LA	SPILLS
71291	S117042978		SEVERN TRENT SERVICES/GOWC	201 DELLWOOD DR		MONROE	LA	SPILLS
71291	S117042699		SEVERN TRENT SERVICES/GOWC	201 DELLWOOD DR		MONROE	LA	SPILLS
71291	S117042844		SEVERN TRENT SERVICES/GOWC	201 DELLWOOD DR		MONROE	LA	SPILLS
71291	1008388267	110022543835	RCH CO, INC	DELTA POINT SUBD	**	WEST MONROE	LA	FINDS
71291	1008388268	110022543844	TODD TIDWELL	DELTA POINT SUBD	**	WEST MONROE	LA	FINDS
71291	U003925901		CRACKER BARREL STORES INC #305	2412 DESIARD		MONROE	LA	UST
71291	1022253765		PLUNK ROBERT	108 DONESBORO RD	**	WEST MONROE	LA	EDR Historical Auto Stations
71291	1016191094	110003266242	EVANS EXTERMINATING	107 DOPSON PL		WEST MONROE	LA	FINDS
71291	1000319165	LAD000757278	EVANS EXTERMINATING	107 DOPSON PL		W MONROE	LA	RCRA-NonGen
71291	U001893303		CENTRAL ELECTRIC OF MONROE	300 DOWNING PINES RD		WEST MONROE	LA	UST
71291	U001895522	37-007008	PPG INDUSTRIES, INC.	403 DOWNING PINES	**	WEST MONROE	PA	HIST LUST
71291	U001896405		TOM SANDERS BUILDING MART	431 DOWNING PINE RD		WEST MONROE	LA	UST
71291	1000262842	LAD062928577	LA PLASTIC INDUSTRIES	DOWNING PINES RD		W MONROE	LA	RCRA-NonGen
71291	1016282799	110009922049	LA PLASTIC INDUSTRIES	DOWNING PINES RD		WEST MONROE	LA	FINDS
71291	1021767988		PLEX AUTO	112 DRAGO ST		WEST MONROE	LA	EDR Historical Auto Stations
71291	1000366828	LAD034531848	MONROE EXTERMINATING CO INC	801 DRAGO ST		W MONROE	LA	RCRA-NonGen
71291	1016191129	110003272299	MONROE EXTERMINATING CO INC	801 DRAGO ST		WEST MONROE	LA	FINDS
71291	S110297231		MALLARD ESTATES - SHARONA LLC	DRAKE DR & HWY 80		WEST MONROE	LA	NPDES
71291	1001209249		MONROE X-RAY CO., INC.	P.O. DRAWER 517	**	WEST MONROE	LA	MLTS
71291	1000360104	LAD069751626	AMERICAN EXTERMINATING COMPANY	219 DUNCAN CIRCLE		W MONROE	LA	RCRA-NonGen
71291	1016191155	110003277631	AMERICAN EXTERMINATING COMPANY	219 DUNCAN CIRCLE		WEST MONROE	LA	FINDS
71291	1008383912	110022460371	MALLARD ESTATES SUBD	1.1 M E OF JCT OLE HWY 15 & 80		WEST MONROE	LA	FINDS
71291	1020241149		GULF STATES WIRING	105 EDINBURG DR		WEST MONROE	LA	EDR Historical Auto Stations
71291	1016271373	110008387085	BAYOU THREE WHEELERS	EDWARDS RD 1.5 M W OF W MONROE	**	WEST MONROE	LA	FINDS
71291	1000343260	LAD981586688	BAYOU THREE WHEELERS	EDWARDS RD 1.5 M W OF W MONROE		W MONROE	LA	RCRAInfo-SQG
71291	1024126496		OWENS CONTRACTING CORP- ELKINS R(	648 ELKINS RD		WEST MONROE	LA	
71291	1024223047	110070218461	OWENS CONTRACTING CORP- ELKINS R(	648 ELKINS RD		WEST MONROE	LA	FINDS
71291	S108332320	124834	ELSINORE ESTATES SUBDIVISION	ELSINORE DR	**	WEST MONROE	LA	NPDES
71291	1014721011	110043262091	LOVE ESTATES & TOWNEAST SUBDIVISIC	NORTH END OF LOVE ESTATE SUBDIVISI		WEST MONROE	LA	FINDS
71291	1004714231	110003361148	FIELD CONTAINER CO LP MONROE DIV	204 EXCHANGE		WEST MONROE	LA	RCRA-CESQG, FINDS
71291	1024378843	110070282508	AGNEW SIGN & AWNING	351 EXCHANGE ST.		WEST MONROE	LA	FINDS
71291	S118157497			FLAGSTONE ST OFF STANDARD REED RI	**		LA	SPILLS
71291	S117043098			FLAGSTONE ST OFF STANDARD REED RI	**	WEST MONROE	LA	SPILLS
71291	1017379769	110062635625	FLAGSTONE LLC - FLAGSTONE DUPLEXE	FLAGSTONE STREET OFF OF STANDARD	**	WEST MONROE	LA	FINDS
71291	1016191590	110003360130	KRAZY VENTURES & IDEAS	1116 FLANAGAN RD		WEST MONROE	LA	FINDS
71291	1001214253	LAR000025221	KRAZY VENTURES & IDEAS	1116 FLANAGAN RD		W MONROE	LA	RCRA-CESQG
71291	1021417690		COATES TRANSMISSION	314 FORTY OAKS FARM RD		WEST MONROE	LA	EDR Historical Auto Stations
71291	1015878690	110044888903	VERSAILLER ESTATES	730 FORTY OAKS FARM RD		WEST MONROE	LA	FINDS
71291	S118624219			730 FORTY OAKS FARM RD		WEST MONROE	LA	SPILLS
71291	S110539091		VERSAILLES ESTATES - DREW PARTNER	730 FORTY OAKS FARM RD		WEST MONROE	LA	NPDES, SPILLS
71291	1014722730	110042387404	AMETHYST CONSTRUCTION INC.	730 FORTY OAKS FARM RD		WEST MONROE	LA	FINDS
71291	1020411658		SMITH FOOD MART	266 FOX RUN		WEST MONROE	LA	EDR Historical Auto Stations
71291	1020837566		PHIL-A-BAG	1/2 M FRM C L ARK RD	**	WEST MONROE	LA	EDR Historical Auto Stations
71291	S109413030		AT&T ATLANTA GA TO MONROE LA CABL	I-20 FROM MONROE LA TO DELTA LA	**	MONROE	LA	NPDES
71291	1005554278	110011172088	RICE-WAYNE WATER COMPANY LLC	7300 FRONTAGE RD		WEST MONROE	LA	FINDS
71291	1004712918	LAR000003665	WALMART SUPERCENTER #307	1025 GLENWOOD DR		WEST MONROE	LA	RCRAInfo-SQG
71291	1016191529	110003347888	WALMART SUPERCENTER #307	1025 GLENWOOD DR		WEST MONROE	LA	FINDS
71291	S110299010		TARGET ENERGY	1027 GLENWOOD DR		WEST MONROE	LA	SPILLS
71291	U003926640		MURPHY OIL USA #5677	1027 GLENWOOD DR		WEST MONROE	LA	UST
71291	1020559011		MURPHY OIL USA INC	1027 GLENWOOD DR		WEST MONROE	LA	EDR Historical Auto Stations
71291	S108994726		GLENWOOD SURGERY CENTER, A CAMP	1275 GLENWOOD RD		WEST MONROE	LA	NPDES
71291	1001968256	LAR000032235	ULTIMATE AUTO BODY	1317 GLENWOOD DR		W MONROE	LA	RCRA-NonGen

EDR ZIP Code Scan Report

ZIP	EDR-ID	Facility ID	Name	Address	Map/Dir/Dist	City	State	Databases
71291	1010706964	110032987668	ULTIMATE AUTO BODY	1317 GLENWOOD DR		WEST MONROE	LA	FINDS
71291	1000129250	LAD981587652	IVY R REDDING CO INC	GOLSON & REDDING RD		W MONROE	LA	RCRAInfo-SQG
71291	1016271380	110008387165	IVY R REDDING CO INC	GOLSON & REDDING RD	**	WEST MONROE	LA	FINDS
71291	1005819529	110009929587	GOOD HOPE MIDDLE SCHOOL	400 GOOD HOPE ROAD		WEST MONROE	LA	FINDS
71291	S120385209		ASSAD H MOUHAUFFEL - GOOD HOPE HI	GOOD HOPE HILLS	**	WEST MONROE	LA	NPDES
71291	1005554542	110011174068	NORTHWOOD ESTATES SUBDIVISION	GOOD HOPE RD		WEST MONROE	LA	FINDS
71291	S108335507	3106	PLYMOUTH TUBE CO - WEST MONROE F/	601 GRANTHAM AVE		WEST MONROE	LA	NPDES
71291	1000468883	LAD985187533	ENCLEAN INC W MONROE LA DIV #105	602 GRANTHAM		W MONROE	LA	RCRA-NonGen
71291	1004710479	LAD985192806	SPENCER JOHNSTON CO	610 GRANTHAM DR		WEST MONROE	LA	RCRA-CESQG
71291	S120823337			250 GREEN RD		WEST MONROE	LA	SPILLS
71291	S123145320		D&H PROPERTIES OF MONROE LLC - CR(	405 GREEN RD		WEST MONROE	LA	NPDES
71291	1024602963	110070390365	D&H PROPERTIES OF MONROE LLC - CR(	405 GREEN RD		WEST MONROE	LA	FINDS
71291	1005627337	110009018767	ACADIAN PARK PLANTATION S/D	GREEN ROAD		WEST MONROE	LA	FINDS
71291	1005554842	110011175860	GREATER OUACHITA WATER COMPANY	GREENFIELD UNIT 1 & 2		WEST MONROE	LA	FINDS
71291	1020354200		HWY 34 U PAK IT	113 GRETCHENS WALK		WEST MONROE	LA	EDR Historical Auto Stations
71291	1008383911	110022460362	COUNTRY ESTATES WEST SUBD	HARRELL & STAN WALL ROAD		WEST MONROE	LA	FINDS
71291	1016191507	110003342945	OUACHITA ELECTRIC SVC INC	212 HAYNES ST		WEST MONROE	LA	FINDS
71291	1000827381	LAD985225325	OUACHITA ELECTRIC SVC INC	212 HAYNES ST		W MONROE	LA	RCRAInfo-SQG
71291	1016351508	110039537294	CITY COMPLEX AT 802 HAYNES	802 HAYNES		WEST MONROE	LA	US BROWNFIELDS, FINDS
71291	1005553375	110002047008	WEST MONROE, CITY OF	812 HAYNES STREET		WEST MONROE	LA	ICIS, FINDS
71291	1014722986	110041250730	CHILE VERDE RESTAURANT	130 HEMLOCK DR		WEST MONROE	LA	FINDS
71291	1020074394		RICHARDSON ROBERT L	508 HERMAN STREET		WEST MONROE	LA	EDR Historical Cleaners
71291	1016390383	110055237765	JOSZAC ENTERPRISES INC.	HIGH POINTE CENTER; HWY 546		WEST MONROE	LA	FINDS
71291	S108334384	18697	LOUISIANA LAND & WATER CO INC - HILL	HILLSIDE DR, W OF 428 HILLSIDE DR	**	WEST MONROE	LA	NPDES
71291	1015919687	110054124666	HILLSIDE SUBD	HILLSIDE DRIVE - W OF 428 HILLSIDE DR		WEST MONROE	LA	FINDS
71291	1016191117	110003268614	OUACHITA MACH WKS	120 N HILTON		WEST MONROE	LA	FINDS
71291	1000170909	LAD008209967	OUACHITA MACH WKS	120 N HILTON		W MONROE	LA	RCRA-CESQG
71291	1024384478	110070289259	TIPPEN'S SPECIALTY MILLWORK, LLC	211 HOOD STREET		WEST MONROE	LA	FINDS
71291	1004710005	LAD985184225	SUPERLIFT SUSPENSION SYSTEMS	211 HORN LN		W MONROE	LA	RCRA-CESQG
71291	1016191371	110003316947	SUPERLIFT SUSPENSION SYSTEMS	211 HORN LN		WEST MONROE	LA	FINDS
71291	1007450009	110017883334	R.S. BOND ET AL DIRT PIT	HUEY LENARD LOOP		WEST MONROE	LA	FINDS
71291	1018624924		WEST TOWN CLEANERS	1133 LA HWY 15	**	WEST MONROE	LA	EDR Historical Cleaners
71291	1005488442	110017758782	SE REGIONAL WWTF	6625 US HWY 165 BYPASS IN		WEST MONROE	LA	FINDS
71291	1008335517	110055106219	GREATER OUACHITA WATER CO. - US 16	7485 US HWY 165 NORTH		MONROE	LA	FINDS
71291	1024711084	110070505623	TUPAWEK FARMS LLC	LA HWY 143 & KENT DR		WEST MONROE	LA	FINDS
71291	1012082549	110038332024	HIGH POINTE CENTER	LA HWY 546 NORTH OF I-20		WEST MONROE	LA	FINDS
71291	1011927623	110037490765	ACADIAN PARK SUBDIVISION	110 IBERIA CIRCLE		WEST MONROE	LA	FINDS
71291	1016346846	110038713210	228 INDUSTRIAL STREET	228 INDUSTRIAL STREET		WEST MONROE	LA	US BROWNFIELDS, FINDS
71291	1021020494		3BP LLC	463 INDUSTRIAL PKWY		WEST MONROE	LA	EDR Historical Auto Stations
71291	S112270377		SOUTHERN APPARATUS SERVICES	500 INDUSTRIAL PKWY		WEST MONROE	LA	
71291	1001123891	110001267708	SOUTHERN APPARATUS SERVICES INC	500 INDUSTRIAL PKWY		WEST MONROE	LA	RCRAInfo-SQG, FINDS
71291	1024387611	110070293206	MONROE PACKAGING	565 INDUSTRIAL PARKWAY		WEST MONROE	LA	FINDS
71291	2010108702		7640 WEST INDUSTRIAL LOOP	7640 WEST INDUSTRIAL LOOP	**	SHREVEPORT	LA	HMIRS
71291	1004714627	LAR000035956	DEZURIK SVC CNTR	885 INDUSTRIAL PKWY DR		W MONROE	LA	RCRA-CESQG
71291	1016191631	110003365411	DEZURIK SVC CNTR	885 INDUSTRIAL PKWY DR		WEST MONROE	LA	FINDS
71291	1016107238	110070336208	ASTRO INDUSTRIES	901 INDUSTRIAL PARKWAY		WEST MONROE	LA	FINDS
71291	1004714030	LAR000022566	PROGRESSIVE INK CO LLC	901 INDUSTRIAL PKWAY		W MONROE	LA	RCRA-CESQG
71291	S108602350		ENTERGY	901 INDUSTRIAL PKWY		WEST MONROE	LA	SPILLS
71291	U003073275		WALLIS SHEET METAL	INDUSTRIAL PARK	**	WEST MONROE	LA	UST
71291	1007449600	110017884565	TXI READY MIX PLANT	INDUSTRIAL PKWY		WEST MONROE	LA	FINDS
71291	S109352236		TXI - W MONROE READY MIX PLANT	INDUSTRIAL PKWY	**	WEST MONROE	LA	NPDES
71291	S123334217		TUPAWEK FARMS ORCHARD LLC - TUPA\	INTERSECTION OF LA 143 & KENT DR		WEST MONROE	LA	NPDES
71291	1000282283	LAD091366674	BALLEW LARRY EXTERMINATING CO	307 E IRONWOOD DR		W MONROE	LA	RCRA-NonGen
71291	1016191173	110003280422	BALLEW LARRY EXTERMINATING CO	307 E IRONWOOD DR		WEST MONROE	LA	FINDS
71291	1016306609	110014457104	RANDYS MOBILE LUBE EXPRESS	800 JANNA DRIVE		WEST MONROE	LA	FINDS
71291	1006817095	LAR000051789	RANDYS MOBILE LUBE EXPRESS	800 JANNA DRIVE		W MONROE	LA	RCRA-NonGen
71291	1022182425		HINKLE HENRY H INC	201 JEWELL ST	**	WEST MONROE	LA	EDR Historical Auto Stations
71291	S108337298	42773	PARKS MOBILE HOME PARK	JOHN GREEN RD	**	WEST MONROE	LA	NPDES
71291	1004707046	LA0000093088	CB ENTERPRISES	500 JOHNSON RD		W MONROE	LA	RCRA-CESQG
71291	1016191044	110003258698	CB ENTERPRISES	500 JOHNSON RD		WEST MONROE	LA	FINDS
71291	1020892335		GULF STATES CLAIM SERVICE LLC	681 JOHNSON RD		WEST MONROE	LA	EDR Historical Auto Stations
71291	94266364			1000 JONESBORO HIGHWAY		WEST MONROE	LA	ERNS
71291	97414237			1000 JONESBORO HIGHWAY		WEST MONROE	LA	ERNS
71291	97416910			1000 JONESBORO HIGHWAY		WEST MONROE	LA	ERNS
71291	U002038904		VACANT LOT	2228 1/2 JONESBORO RD		WEST MONROE	LA	UST
71291	U002038905		VACANT LOT	2238 JONESBORO RD		WEST MONROE	LA	UST
71291	U001898288		DICK'S PLACE	2300 JONESBORO RD		WEST MONROE	LA	UST

EDR ZIP Code Scan Report

ZIP	EDR-ID	Facility ID	Name	Address	Map/Dir/Dist	City	State	Databases
71291	1020760443		SOWELL J L	2322 JONESBORO RD		WEST MONROE	LA	EDR Historical Auto Stations
71291	1021280165		JACKSON IRBY D	2400 JONESBORO RD		WEST MONROE	LA	EDR Historical Auto Stations
71291	U000875195		JONESBORO RD TEXACO	500 JONESBORO RD		WEST MONROE	LA	UST
71291	1004707805	LAD028983625	PRO LEASING	506 JONESBORO ROAD		W MONROE	LA	RCRA-CESQG
71291	1021539811		STAGGS O L	512-14 JONESBORO RD		WEST MONROE	LA	EDR Historical Auto Stations
71291	1016346845	110038713201	JONESBORO ROAD SITE	702 JONESBORO ROAD SITE		WEST MONROE	LA	US BROWNFIELDS, FINDS
71291	1020587952		EVANS WALTER E	800 JONESBORO RD		WEST MONROE	LA	EDR Historical Auto Stations
71291	U000875439		CIRCLE K #3906	814 JONESBORO		WEST MONROE	LA	UST
71291	1021711739		YOUNGS GROCERY	8601 JONESBORO RD	**	WEST MONROE	LA	EDR Historical Auto Stations
71291	1020580232		BUTLERS 66 SERVICE STATION	908 JONESBORO RD		WEST MONROE	LA	EDR Historical Auto Stations
71291	1016100802	110033664112	GEORGIA-PACIFIC CORRUGATED LLC - W	JONESBORO RD		WEST MONROE	LA	FINDS
71291	1020938184		BAMBURG BUNION L	JONESBORO RD	**	WEST MONROE	LA	EDR Historical Auto Stations
71291	2002600145			JONESBORO RD	**	WEST MONROE	LA	ERNS
71291	1021824007		BAMBERG GROCERY	JONESBORO RD 6 MI	**	WEST MONROE	LA	EDR Historical Auto Stations
71291	1020241159		DISCOUNT GASOLINE BROKERS LLC	121 JULIA ST		WEST MONROE	LA	EDR Historical Auto Stations
71291	1006798814	110013692423	COLDWELL BANKER GROUP ONE REALT'	2115 JUSTICE ST		MONROE	LA	FINDS
71291	1007261813	110017359516	BRANDON TARATINO	202 KELLAR STREET		WEST MONROE	LA	FINDS
71291	1022290611	110070003459	WM CONSTRUCTION INC. - WESTLAKES E	KENDLEWOOD DR.	**	WEST MONROE	LA	FINDS
71291	1024390238	110070296515	CHEF-CO WHOLESALE DISTRIBUTORS, IN	130 KIROLI ROAD		WEST MONROE	LA	FINDS
71291	U003925754		COMCAST CABLE CO	405 KIROLI RD		WEST MONROE	LA	UST
71291	1020754505		LOUISIANA GAS SERVICE	113 LAFAYETTE CIR		WEST MONROE	LA	EDR Historical Auto Stations
71291	1020697356		LOUISIANA GAS SERVICE	113 LAFAYETTE DR		WEST MONROE	LA	EDR Historical Auto Stations
71291	S110701579		PCL CIVIL CONSTRUCTORS INC - LOUISV	LEA JOYNER US 80 BRIDGE	**	WEST MONROE	LA	NPDES
71291	1006878989	110014444912	JUSTICE USED AUTO PARTS	730 LENWIL STREET		WEST MONROE	LA	FINDS
71291	1000371508	LAD067025239	SHERWIN WILLIAMS CO	100 W LINCOLN ST		W MONROE	LA	RCRA-NonGen
71291	1016191148	110003276981	SHERWIN WILLIAMS CO	100 W LINCOLN ST		WEST MONROE	LA	FINDS
71291	U003923622		WEST MONROE CITY OF - POLICE DEPAR	409 LINCOLN ST		WEST MONROE	LA	UST
71291	1016191536	110003349635	MARKS AUTOMOTIVE INC	100 LISA BRANDY CIRCLE		WEST MONROE	LA	FINDS
71291	1004713092	LAR000006023	MARKS AUTOMOTIVE INC	100 LISA BRANDY CIRCLE		W MONROE	LA	RCRA-CESQG
71291	1003873518	LAD981912595	TEXAS EASTERN GAS PIPELINE CO-MONI	LOC. ON WORTHEY RD & W MONROE		MONROE	LA	CERCLIS-NFRAP
71291	1011928367	110037496812	RICHARD PRICE CONSTRUCTION	LORANGER DIRT PIT		ROBERT	LA	FINDS
71291	1023702253	110070099384	PELICAN GROVE SUBDIVISION	104 LOST LAKES BEND		WEST MONROE	LA	FINDS
71291	S120824416			LOST LAKES PHASE 2	**	WEST MONROE	LA	SPILLS
71291	S118623562		LOST LAKES LLC - LOST LAKES PHASE 2	LOST LAKES PHASE 2	**	WEST MONROE	LA	NPDES
71291	S108332993	130364	DELTA POINT SUBDIVISION - RCH CO INC	LOT 2, CORNER OF DAUPHINE DR & WAL	**	WEST MONROE	LA	NPDES
71291	1021109364		CRACKER BARREL STORES INC	301 LOUISVILLE ST		WEST MONROE	LA	EDR Historical Auto Stations
71291	1014721132	110043309764	LA DOT	LOUISVILLE AVE BRIDGE	**	WEST MONROE	LA	FINDS
71291	1014390805	LAR000072553	LA DOT	LOUISVILLE AVE BRIDGE	**	WEST MONROE	LA	RCRAInfo-LQG
71291	1014722417	110043265686	PCL CIVIL CONSTRUCTORS INC.	LOUISVILLE BRIDGE/LEA JOYNER BRIDGI	**	WEST MONROE	LA	FINDS
71291	U003666863		WAYNE PENDER	507 LUDWIG		WEST MONROE	LA	UST
71291	1010013645	110027986721	GREATER OUACHITA WATER COMPANY	MALLARD ESTATES		WEST MONROE	LA	FINDS
71291	S117726163		SOUTHERN DELTA ENTERPRISES INC - M	MALLARD ESTATES DEAD END OF TEAL L	**	WEST MONROE	LA	NPDES
71291	S120822936			620 MANE ST	**	WEST MONROE	LA	SPILLS
71291	1022963823	110069997353	JPS EQUIPMENT RENTAL LLC	620 MANE ST.		WEST MONROE	LA	FINDS
71291	1020356525		CECILS SERVICE CENTER	303 MARTHA		WEST MONROE	LA	EDR Historical Auto Stations
71291	1016981281		WEST MONROE WWTP	250 E. MARTIN ST		WEST MONROE	LA	ICIS
71291	1013789366		WEST MONROE, CITY OF- WASTEWATER	250 EAST MARTIN STREET	**	WEST MONROE	LA	
71291	1020994457		POWELL ARTHUR B	1107 MATCHITOCHES ST	**	WEST MONROE	LA	EDR Historical Auto Stations
71291	1016191310	110003307877	ORTHOPAEDIC CLINIC	309 MCMILLAN RD		WEST MONROE	LA	FINDS
71291	1004709472	LAD982290827	ORTHOPAEDIC CLINIC	309 MCMILLAN RD		W MONROE	LA	RCRA-NonGen
71291	1019323443	LAR000091355	HENRY S DONALD DDS	312 MCMILLAN RD		WEST MONROE	LA	RCRA-CESQG
71291	1018378722	110069376133	HENRY S DONALD DDS	312 MCMILLAN RD		WEST MONROE	LA	FINDS
71291	1004709283	LAD981905771	GLENWOOD REGIONAL MEDICAL CNTR	503 MCMILLAN RD		W MONROE	LA	RCRA-CESQG
71291	1016191630	110003364957	TYNER PETRUS CO INC	100 MILL ST		WEST MONROE	LA	FINDS
71291	1004714572	LAR000035279	TYNER PETRUS CO INC	100 MILL ST		W MONROE	LA	RCRA-CESQG
71291	1021243420		THOMPSON AUTO REPAIR	201 MILL ST		WEST MONROE	LA	EDR Historical Auto Stations

EDR ZIP Code Scan Report

ZIP	EDR-ID	Facility ID	Name	Address	Map/Dir/Dist	City	State	Databases
71291	U000220270	37-012814	THE MUFFLER SHOP	800 MILL ST		WEST MONROE	LA	HIST LUST, NPDES, AUL, LUST, UST
71291	1020812738		HERON GROUP	803 MILL ST		WEST MONROE	LA	EDR Historical Auto Stations
71291	U003182523		MILL FOOD MART	803 MILL ST		WEST MONROE	LA	UST
71291	1014723026	110041888936	MILL ST U-PAK-IT	803 MILL STREET		WEST MONROE	LA	FINDS
71291	1021144580		FLYNT OIL CO INC	209 MC MILLAN RD		WEST MONROE	LA	EDR Historical Auto Stations
71291	1000339651	LAD980627178	INMONT CORPORATION	200 MONTGOMERY STREET		W MONROE	LA	RCRA-NonGen
71291	1020473611		SPILLERS A L	310 MONTGOMERY		WEST MONROE	LA	EDR Historical Auto Stations
71291	1022047191		YINGLING GAS & OIL DISTRG*	609 MONTGOMERY AVE		WEST MONROE	LA	EDR Historical Auto Stations
71291	1012303961	110040086386	GB COOLEY GROUP HOME-MOORE RD	612 MOORE RD		MONROE	LA	FINDS
71291	S108331506	115002	WEST MONROE CITY OF - MUNICIPAL SEI	MUNICIPAL STORM SEWER SYSTEM	**	WEST MONROE	LA	NPDES
71291	1016191522	110003346362	HIGH TECH AUTO	1100 NATCHITOCHES		WEST MONROE	LA	FINDS
71291	1004712769	LAR000000026	HIGH TECH AUTO	1100 NATCHITOCHES		W MONROE	LA	RCRA-CESQG
71291	1020406649		HIGH TECH AUTO	1100 NATCHITOCHES ST		WEST MONROE	LA	EDR Historical Auto Stations
71291	1020861623		POWELLS GARAGE	1107 NATCHITOCHES ST		WEST MONROE	LA	EDR Historical Auto Stations
71291	U003925379		AB POWELL TEXACO	1114 NATCHITOCHES		WEST MONROE	LA	UST
71291	1016191545	110003351202	ASSOCIATED BUSINESS FORMS	1118 NATCHITOCHES ST		WEST MONROE	LA	FINDS
71291	1004713244	LAR000008995	ASSOCIATED BUSINESS FORMS	1118 NATCHITOCHES ST		W MONROE	LA	RCRA-CESQG
71291	1020816808		SYNERGYN OIL LOUSIANA INC	1250 NATCHITOCHES ST		WEST MONROE	LA	EDR Historical Auto Stations
71291	1000184434	LAD069731412	CRODA INKS CORPORATION	1301 NATCHITOCHES ST		WEST MONROE	LA	HIST LUST, RCRAInfo-LQG, UST
71291	1018275116	110067269805	TERMINIX 2665	1302 NATCHITOCHES ST		WEST MONROE	LA	FINDS, RCRAInfo-LQG
71291	1024426710	110070347052	EASON PORTABLE BUILDINGS	1304 NATCHITOCHES STREET		WEST MONROE	LA	FINDS
71291	S109152006		HY AIR CO	1499 NATCHITOCHES ST		WEST MONROE	LA	NPDES, SPILLS
71291	1020962268		HINKLE HENRY H	1701 NATCHITOCHES	**	WEST MONROE	LA	EDR Historical Auto Stations
71291	1004707782	LAD020598082	TEDS GUN & REEL SHOP	311 NATCHITOCHES ST		W MONROE	LA	RCRA-CESQG
71291	1016191118	110003269285	TEDS GUN & REEL SHOP	311 NATCHITOCHES ST		WEST MONROE	LA	FINDS
71291	1021982907		JONESBORO RD TEXACO	407 NATCHITOCHES ST		WEST MONROE	LA	EDR Historical Auto Stations
71291	1004513217	110001271855	SOUTHERN GRAPHICS SYSTEMS	407 NATCHITOCHES STREET		WEST MONROE	LA	FINDS
71291	U004277284		ACTION MOVING & STORAGE INC	705 NATCHITOCHES ST		WEST MONROE	LA	UST
71291	S123647552			152 NETHERLAND ST			LA	SPILLS
71291	U003925748		BAYOU TRIM	1100 NEW NATCHITOCHES RD		WEST MONROE	LA	UST
71291	S106034200	37-013755	BAYOU TRIM	1100 NEW NATCHITOCHES ROAD		WEST MONROE	LA	HIST LUST
71291	U003073321		WEST MONROE RADIO	1301 NEW NATCH		WEST MONROE	LA	UST
71291	U001714881	77385	OAKS FOOD & DELI	1307 NEW NATCHITOCHES RD		WEST MONROE	LA	UST
71291	S108591197		OAKS FOOD & DELI	1307 NEW NATCHITOCHES RD		WEST MONROE	LA	AUL, LUST, SPILLS
71291	1020938185		MOORES CURB MARKET	400 NEW NATCHITOCHES RD		WEST MONROE	LA	EDR Historical Auto Stations
71291	1022114903		MOORES CURB MARKET	400 NEW NATCHITOCJS	**	WEST MONROE	LA	EDR Historical Auto Stations
71291	1022052891		WALTERS EZRA L	409 NEW NATCHITOES	**	WEST MONROE	LA	EDR Historical Auto Stations
71291	1021000131		WILLIAMS EARL T JR	NEW NATCHITCOHES RD	**	WEST MONROE	LA	EDR Historical Auto Stations
71291	1009315963	110024403126	BOSS PROPERTIES	NEW NATCHITOCHES ROAD		WEST MONROE	LA	FINDS
71291	1024112200			NONE GIVEN	**	OUACHITA	LA	DOT OPS
71291	S122242276			499 NORHTWOOD DR	**	WEST MONROE	LA	SPILLS
71291	1024414388	110070331485	PRO-FLASHING & SHEET METAL LES	911 NORRIS LANE		WEST MONROE	LA	FINDS
71291	S120822683		CHRIS JOHNSON CONSTRUCTION LLC - E	NORRIS LN	**	WEST MONROE	LA	NPDES
71291	1023702236	110070099367	CHRIS JOHNSON CONSTRUCTION LLC - E	NORRIS LN.	**	WEST MONROE	LA	FINDS
71291	1020273033		WESTGATE BOBS SHELL	2635 NORTH	**	WEST MONROE	LA	EDR Historical Auto Stations
71291	S113396300		OUACHITA PARISH FIRE DEPARTMENT	499 NORTHWOOD DR		WEST MONROE	LA	SPILLS
71291	S117043898		SEVERN TRENT SERVICES/GOWC	NORTHWOOD DR & GOOD HOPE RD		WEST MONROE	LA	SPILLS
71291	S117370540		SEVERN TRENT SERVICES/GOWC	NORTHWOOD DR & GOOD HOPE RD		WEST MONROE	LA	SPILLS
71291	S122241921		INFRAMARK/GOWC	NORTHWOOD DR & GOOD HOPE RD		WEST MONROE	LA	SPILLS
71291	S121607434		INFRAMARK	NORTHWOOD DR & GOOD HOPE RD		WEST MONROE	LA	SPILLS
71291	S108336735	41639	GREATER OUACHITA WATER CO - NORTH	NORTHWOOD DR & GOOD HOPE RD		WEST MONROE	LA	NPDES
71291	1024413377	110070330204	PRECISION PROOFING COMPANY	130 NORWOOD DRIVE	**	WEST MONROE	LA	FINDS
71291	U000214969	37-005286	JESSE F. HEARD & SONS, INC.	503 OAKLAWN DR		WEST MONROE	LA	HIST LUST, UST
71291	S120823851		SEVERN TRENT/GOWC	N OF INTERSECTION OF HILLSIDE DR N &	**		LA	SPILLS
71291	S125475365		NORTHEAST LOUISIANA UTILITIES	N OF INTERSECTION OF HILLSIDE DR N &	**	WEST MONROE	LA	SPILLS

EDR ZIP Code Scan Report

ZIP	EDR-ID	Facility ID	Name	Address	Map/Dir/Dist	City	State	Databases
71291	S120824112		SEVERN TRENT/GOWC	N OF INTERSECTION OF HILLSIDE DR N &	**	WEST MONROE	LA	SPILLS
71291	S125475095		NORTHEAST LOUISIANA UTILITIES	N OF INTERSECTION OF HILLSIDE DR N &	**	WEST MONROE	LA	SPILLS
71291	S117725967		GREATER OUACHITA WATER CO - HILLSI	N OF INTERSECTION OF HILLSIDE DR N &	**	WEST MONROE	LA	NPDES
71291	S125475283			N OF INTERSECTION OF HILLSIDE DR N &	**	WEST MONROE	LA	SPILLS
71291	S116691284		SEVERN TRENT SERVICES/GOWC	N OF INTERSECTION OF HILLSIDE DR N &	**	WEST MONROE	LA	SPILLS
71291	S120823335		SEVERN TRENT SERVICES FOR GOWC	N OF INTERSECTION OF HILLSIDE DR N &	**	WEST MONROE	LA	SPILLS
71291	S117684012		SEVERN TRENT SERVICES	N OF INTERSECTION OF HILLSIDE DR N &	**	WEST MONROE	LA	SPILLS
71291	S120823481		SEVERN TRENT/GOWC	N OF INTERSECTION OF HILLSIDE DR N &	**	WEST MONROE	LA	SPILLS
71291	S116691087		SEVERN TRENT SERVICES/GOWC	N OF INTERSECTION OF HILLSIDE DR N &	**	WEST MONROE	LA	SPILLS
71291	S117371202		SEVERN TRENT SERVICES/GOWC	N OF INTERSECTION OF HILLSIDE DR N &	**	WEST MONROE	LA	SPILLS
71291	S116691028		SEVERN TRENT SERVICES/GOWC	N OF INTERSECTION OF HILLSIDE DR N &	**	WEST MONROE	LA	SPILLS
71291	S125475297		NORTHEAST LOUISIANA UTILITIES	N OF INTERSECTION OF HILLSIDE DR N &	**	WEST MONROE	LA	SPILLS
71291	S117371072		SEVERN TRENT SERVICES/GOWC	N OF INTERSECTION OF HILLSIDE DR N &	**	WEST MONROE	LA	SPILLS
71291	S122446218		INFRAMARK/GOWC	N OF WESTSIDE DR	**	WEST MONROE	LA	SPILLS
71291	S121205593		SEVERN TRENT/GOWC	N OF WESTSIDE DR	**	WEST MONROE	LA	SPILLS
71291	S118842627		SEVERN TRENT SERVICES/GOWC	N OF WESTSIDE DR	**	WEST MONROE	LA	SPILLS
71291	S108334916	19945	LOUISIANA LAND & WATER CO INC - WES	N OF WESTSIDE DR	**	WEST MONROE	LA	NPDES
71291	S116691338		SEVERN TRENT SERVICES/GOWC	N OF WESTSIDE DR	**	WEST MONROE	LA	SPILLS
71291	S120825376		SEVERN TRENT\GOWC	N OF WESTSIDE DR	**	WEST MONROE	LA	SPILLS
71291	S116691466		SEVERN TRENT SERVICES/GOWC	N OF WESTSIDE DR	**	WEST MONROE	LA	SPILLS
71291	S116691374		SEVERN TRENT SERVICES/GOWC	N OF WESTSIDE DR	**	WEST MONROE	LA	SPILLS
71291	S117726208		GREATER OUACHITA WATER CO - WESTS	N OF WESTSIDE DR	**	WEST MONROE	LA	NPDES
71291	S115488139			N OF WESTSIDE DR	**	WEST MONROE	LA	SPILLS
71291	1023642260	110070051412	GOOD HOPE HILLS LLC	NORTH OF GOOD HOPE RD	**	WEST MONROE	LA	FINDS
71291	1005553959	110009016723	WESTSIDE SUBDIVISION SEWER	NORTH OF WESTSIDE DRIVE		WEST MONROE	LA	FINDS
71291	S120823370		SEVERN TRENT/GOWC	S OF TANGLEWOOD DR IN TANGLEWOOI	**	MONROE	LA	SPILLS
71291	S118157814		SEVERN TRENT SERVICES	S OF TANGLEWOOD DR IN TANGLEWOOI	**	MONROE	LA	SPILLS
71291	S125474679		NORTHEAST LA UTILITIES/GOWC	S OF TANGLEWOOD DR IN TANGLEWOOI	**	MONROE	LA	SPILLS
71291	S117893210		GREATER OUACHITA WATER CO - TANGL	S OF TANGLEWOOD DR IN TANGLEWOOI	**	MONROE	LA	NPDES
71291	S121206024		SEVERN TRENT/GOWC	S OF TANGLEWOOD DR IN TANGLEWOOI	**	MONROE	LA	SPILLS
71291	S125474777		NORTHEAST LA UTILITIES/GOWC	S OF TANGLEWOOD DR IN TANGLEWOOI	**	MONROE	LA	SPILLS
71291	S120824113		SEVERN TRENT/GOWC	S OF TANGLEWOOD DR IN TANGLEWOOI	**	MONROE	LA	SPILLS
71291	S118840773		STS/GOWC	S OF TANGLEWOOD DR IN TANGLEWOOI	**	WEST MONROE	LA	SPILLS
71291	S122241796		INFRAMARK	S OF TANGLEWOOD DR IN TANGLEWOOI	**	MONROE	LA	SPILLS
71291	S120823944		SEVERN TRENT/GOWC	S OF TANGLEWOOD DR IN TANGLEWOOI	**	MONROE	LA	SPILLS
71291	S123145223		2M HOLDINGS - THE RESERVE SUBDIVISI	W OF CHENIERE DREW RD, N SIDE OF CA	**	WEST MONROE	LA	NPDES
71291	1005553766	110011168262	VALLEY SUBDIVISION SEWER	WEST OF 151 VALLEYHILL DRIVE		WEST MONROE	LA	FINDS
71291	1005553767	110009016493	HILLSIDE SUBDIVISION SEWER	WEST OF 428 HILLSIDE DRIVE		WEST MONROE	LA	FINDS
71291	1011854792	110038716690	COX PROPERTY	WEST OF DOWNING PINES ROAD AND PA		WEST MONROE	LA	US BROWNFIELDS, FINDS
71291	1005552897	110009018400	TERRONNE PETROLEUM	WEST OF HWY 143		WEST MONROE	LA	FINDS
71291	S108338570	83973	WEST MONROE CITY OF - HORSE & LIVES	OFF CONSTITUTION DR	**	WEST MONROE	LA	NPDES
71291	1023664895	110070079036	EAGLE RIDGE SUBDIVISION	OFF GOOD HOPE RD.	**	WEST MONROE	LA	FINDS
71291	1008383914	110022460399	COUNTRY HERITAGE	OFF OLD HWY 15	**	WEST MONROE	LA	FINDS
71291	1000136142	LAD069750909	VAN WATERS & ROGERS W MONROE	101 OLD NATCHITOCHES ROAD		W MONROE	LA	RCRA-NonGen
71291	1016191154	110003277622	VAN WATERS & ROGERS W MONROE	101 OLD NATCHITOCHES ROAD		WEST MONROE	LA	FINDS
71291	S123145500		HAYNER PROPERTIES LLC - DREW SHAD	1115 OLD HWY 15		WEST MONROE	LA	NPDES
71291	1012310171	110040431752	KIROLI WOOD MHP	120 OLD DARBONNE RD		W. MONROE	LA	FINDS
71291	1016191151	110003277515	CRODA INKS CORP W MONROE SITE	1301 OLD NATCHITOCHES RD		WEST MONROE	LA	FINDS
71291	1016210933	110006029546	JIMS AUTO SVC	198 OLD HWY 15		WEST MONROE	LA	FINDS
71291	1004713769	LAR000017830	JIMS AUTO SVC	198 OLD HWY 15		W MONROE	LA	RCRA-NonGen
71291	1020132755		LUNA GROCERY	557 & OLD COLUMBIA HWY	**	WEST MONROE	LA	EDR Historical Auto Stations
71291	1020645770		LUNA GROCERY	557 OLD COLUMBIA HWY	**	WEST MONROE	LA	EDR Historical Auto Stations
71291	1020521922		MC KASKLE PAUL	OLD COLUMBIA RD	**	WEST MONROE	LA	EDR Historical Auto Stations
71291	S109094658		AUTUMN PLACE - TCB DEVELOPMENT IN	OLD HWY 15	**	WEST MONROE	LA	NPDES
71291	1023654929	110070065739	AUTUMN PLACE-TCB DEVELOPMENT INC	OLD HWY 15	**	WEST MONROE	LA	FINDS
71291	S120823848			OLD HWY 15	**	WEST MONROE	LA	SPILLS
71291	1007845290	123540	WEST VALLEY SUBDIVISION	OLD HWY 15	**	WEST MONROE	LA	NPDES
71291	1003873420	LAD980699110	ALLIED CHEM CORP OSCAR CLOYD PROI	OLD NATCHITOCHES & JEWELL RD	**	WEST MONROE	LA	CERCLIS-NFRAP
71291	1020241541		WEST BEND GROCERY	OLD NATCHITOCHES RD	**	WEST MONROE	LA	EDR Historical Auto Stations
71291	S108336568	41292	DREW SHADY ACRES MOBILE HOME PAR	1115 OLE HWY 15		WEST MONROE	LA	NPDES
71291	S113809566		WEST TOWN CLEANERS	1133 OLE HWY 15		WEST MONROE	LA	DRYCLEANERS
71291	1019967623		D & D CLEANERS INC	1135 OLE HIGHWAY 15	**	WEST MONROE	LA	EDR Historical Cleaners
71291	1005554844	110011175888	HAYNER PROPERTIES LLC	1137 OLE HWY 15		WEST MONROE	LA	FINDS
71291	S108337919	43953	WHISPERING OAKS MOBILE HOME PARK	178 OLE HWY 15		WEST MONROE	LA	NPDES
71291	1005553969	110011169662	DEVCON CORP	755 OLE HWY 15		WEST MONROE	LA	FINDS
71291	S108336551	41249	DEVCON CORP	755 OLE HWY 15		WEST MONROE	LA	NPDES
71291	S117370433		CENTRAL OIL & SUPPLY	946 OLE HWY 15	**	WEST MONROE	LA	SPILLS

EDR ZIP Code Scan Report

ZIP	EDR-ID	Facility ID	Name	Address	Map/Dir/Dist	City	State	Databases
71291	U003925377	75505	GET N GO	946 OLE HWY 15		WEST MONROE	LA	UST
71291	S118246666		LDOTD STATION #30+00	971 OLE HWY 15		WEST MONROE	LA	
71291	1016165131	110055583765	LDOTD STATION #30+00	971 OLE HWY 15		WEST MONROE	LA	FINDS
71291	U004245440		LDOTD STATION #30+00	971 OLE HWY 15	**	WEST MONROE	LA	UST
71291	S118246697		LDOTD STATION #30+00	971 OLE HWY 15	**	WEST MONROE	LA	LUST
71291	S125475138		PLEASANTVIEW APARTMENTS	425 PANKEY RD		WEST MONROE	LA	SPILLS
71291	1005552959	110009928515	PARKDALE MOBILE HOME PARK	PARKDALE DRIVE	**	WEST MONROE	LA	FINDS
71291	S120821272		BOYTE ENTERPRISES INC	PARKWOOD DR	**	WEST MONROE	LA	SWF/LF
71291	S123643711		FIRST BAPTIST CHURCH WEST MONROE	500 PINE ST		WEST MONROE	LA	ASBESTOS
71291	U003925746		SIMONTON GRAIN	PINE & NATCHITOCHES	**	WEST MONROE	LA	UST
71291	1022288350		ALEXANDER'S COVE LLC	500 PINECREST RD		WEST MONROE	LA	
71291	1023543708	110070004265	ALEXANDER'S COVE LLC	500 PINECREST RD		WEST MONROE	LA	FINDS
71291	1005554196	110011171034	LA LAND & WATER COMPANY, INC.	WEST PINES SUBDIVISION		WEST MONROE	LA	FINDS
71291	S120385104		143 PROPERTIES LLC - PINEY COVE VILL/	PINEY COVE VILLA NORRIS LN	**	WEST MONROE	LA	NPDES
71291	1004710433	LAD985191196	C & D AUTOMOTIVE	103 POWELL		W MONROE	LA	RCRA-CESQG
71291	1011928432	110037493325	D&R PROFESSIONAL	PRESSURE WASHING		WEST MONROE	LA	FINDS
71291	1004709455	LAD982289324	BRADLEY ST LUKE CHIROPRACTIC	121 PROFESSIONAL DR		W MONROE	LA	RCRA-CESQG
71291	1016191307	110003307608	BRADLEY ST LUKE CHIROPRACTIC	121 PROFESSIONAL DR		WEST MONROE	LA	FINDS
71291	1016191366	110003314770	CARDIOVASCULAR & INTERNAL MEDICIN	200 PROFESSIONAL DR		WEST MONROE	LA	FINDS
71291	1004709835	LAD985173400	CARDIOVASCULAR & INTERNAL MEDICIN	200 PROFESSIONAL DR		W MONROE	LA	RCRA-CESQG
71291	S108339726	97804	ECOLOGY SERVICES INC - PLEASANT VA	111 PROSPECTOR CIR	**	WEST MONROE	LA	NPDES, SPILLS
71291	1004714969	LAR000043661	STRATTON & SONS WASTE OIL COLL	105 RACOVE DR		W MONROE	LA	RCRA-NonGen
71291	1016191650	110003368579	STRATTON & SONS WASTE OIL COLL	105 RACOVE DR		WEST MONROE	LA	FINDS
71291	1000139012	LAD067032045	ARK LA EXTERMINATING CO	2200 RAINBOW DR		W MONROE	LA	RCRA-NonGen
71291	1016191149	110003277007	ARKLA-ESTERMINATING	2200 RAINBOW DR		WEST MONROE	LA	FINDS
71291	92133302			112 REAGAN		WEST MUNROE	LA	ERNS
71291	1021859623		THOMAS K L GROCERY	RED CUT RD	**	WEST MONROE	LA	EDR Historical Auto Stations
71291	1004710377	LAD985190206	HEMOTOLOGY ONCOLOGY CLINIC	109 REGENCY PL		W MONROE	LA	RCRA-CESQG
71291	1016191396	110003321049	HEMOTOLOGY ONCOLOGY CLINIC	109 REGENCY PL		WEST MONROE	LA	FINDS
71291	1009315530	110024402305	OUACHITA PARISH SCHOOL BD	WEST RIDGE MIDDLE SCHOOL		WEST MONROE	LA	FINDS
71291	1001025389	LAR000004580	SUMMIT PRINTING INC	122 RIDGEDALE RD		W MONROE	LA	RCRA-CESQG
71291	1014890278	110044245402	DRIVEWAY CONSTRUCTION	125 RIDGEDALE DRIVE		WEST MONROE	LA	FINDS
71291	1019900483	110070120742	WEST MONROE HIGH SCHOOL	201 RIGGS ST		WEST MONROE	LA	RCRA-CESQG, FINDS
71291	S120821204		CITY OF WEST MONROE - EXCHANGE ST	300 FT RIGHT OF 399 EXCHANGE ST		WEST MONROE	LA	DEBRIS, SWF/LF
71291	1021189483		HARPER DORRIS C	115 N RIVER FRONT		WEST MONROE	LA	EDR Historical Auto Stations
71291	1021674198		HARPER DORRIS C WAREHOUSE SLS	115 N RIVERFRON	**	WEST MONROE	LA	EDR Historical Auto Stations
71291	97380076			108 NORTH RIVERFRONT		WEST MONROE	LA	ERNS
71291	U003194843		HAZE GENTRY	114 RIVERFRONT	21, SW, 1/8 - 1/4	WEST MONROE	LA	UST
71291	1004713328	LAR000010728	GREEN SPORTS INC	104 ROYAL ST		W MONROE	LA	RCRA-CESQG
71291	1016191548	110003352069	GREEN SPORTS INC	104 ROYAL ST		WEST MONROE	LA	FINDS
71291	S123646942		GUNS & AMMO DISPOSAL	115 ROYAL ST		WEST MONROE	LA	SWF/LF
71291	1006674335	110007301160	CHENIERE CREEK STATION	12 MI S OF		WEST MONROE	LA	FINDS
71291	1008373191	LAR000057752	SYN MAXX LLC	704 SANDAL ST, BLDG 1		W MONROE	LA	RCRA-NonGen
71291	S123144450		HUEY LENARD RD SITE DEVELOPMENT -	SEC 32 T18N R2E	**	WEST MONROE	LA	NPDES
71291	S118246643		NOW SAVE	1300 N SEVENTH ST		WEST MONROE	LA	LUST
71291	1018557132		UNIQUE CLEANERS	1300 N SEVENTH ST		WEST MONROE	LA	EDR Historical Cleaners
71291	U004156263		NOW SAVE	1300 N SEVENTH ST		WEST MONROE	LA	UST
71291	S110445985		OUACHITA ALTERNATIVE CENTER	1600 N SEVENTH ST		WEST MONROE	LA	ASBESTOS
71291	1018275299	110067679943	GO CARE	1801 N SEVENTH ST		WEST MONROE	LA	RCRA-CESQG, FINDS
71291	U000214534		LAZENBY & ASSOCIATES INC	2000 N SEVENTH ST		WEST MONROE	LA	UST
71291	U001893014	37-010455	GLENWOOD U PAK IT	2105 N SEVENTH		WEST MONROE	LA	HIST LUST, UST
71291	S120820793		WEST MONROE CITY OF - MAYOR'S OFFI	2305 N SEVENTH ST		WEST MONROE	LA	SWF/LF
71291	U001897767		NORTH SEVENTH STREET U-PUMP-IT	2407 N SEVENTH ST		WEST MONROE	LA	UST
71291	S113809565		WEIL CLEANERS	2503 N SEVENTH ST		WEST MONROE	LA	DRYCLEANERS
71291	U001894877		WESTGATE SHELL	2635 N SEVENTH ST		WEST MONROE	LA	UST
71291	S117042558		CENTRAL OIL & SUPPLY	2701 N SEVENTH ST		WEST MONROE	LA	SPILLS
71291	S110658890		CENTRAL OIL & SUPPLY - HARDE MART 1	2701 N SEVENTH ST		WEST MONROE	LA	AUL, LUST, SPILLS
71291	S117893519		CENTRAL OIL AND SUPPLY	2701 N SEVENTH ST		WEST MONROE	LA	SPILLS
71291	U004225950		CENTRAL OIL & SUPPLY - HARDE MART 1	2701 N SEVENTH ST		WEST MONROE	LA	UST
71291	1017466361		CENTRAL OIL SUPPLY CORP - HARDE MA	2701 N SEVENTH ST		WEST MONROE	LA	
71291	1016352701	110039556370	CMA PROPERTIES (FORMER FASHION CL	2712/14/16/18 NORTH SEVENTH ST		WEST MONROE	LA	US BROWNFIELDS, FINDS
71291	U003923124		7 ELEVEN 2701-12828	2916 N SEVENTH ST		WEST MONROE	LA	UST
71291	U003925375		SUPER SAVER #3	3036 N SEVENTH ST		WEST MONROE	LA	UST
71291	S117893821		OUACHITA PARISH FIRE DEPARTMENT	606 N SEVENTH ST (UTILITY POLE TO E C		WEST MONROE	LA	SPILLS
71291	1014916856	LAR000073866	THE POOL PLACE LLC	611 N SEVENTH ST		WEST MONROE	LA	RCRAInfo-SQG
71291	1014889985	110043771692	THE POOL PLACE LLC	611 N SEVENTH ST		WEST MONROE	LA	FINDS
71291	1016271840	110008393372	AMERICAN AUTO BODY	305-1/2 SHADY OAKS DR	**	WEST MONROE	LA	FINDS
71291	1004713745	LAR000017467	AMERICAN AUTO BODY	305-1/2 SHADY OAKS DR		W MONROE	LA	RCRA-CESQG

EDR ZIP Code Scan Report

ZIP	EDR-ID	Facility ID	Name	Address	Map/Dir/Dist	City	State	Databases
71291	1022092509		COURTHOUSE CONCESSION STN	318 SHADY OAKS DR		WEST MONROE	LA	EDR Historical Auto Stations
71291	S123144880		CYPRESS CREEK PROPERTIES LLC - TIM	S SIDE OF WILLIAM HARRIS RD	**	WEST MONROE	LA	NPDES
71291	S109352754		SILVERLEAF ESTATES	SILVERLEAF TRAIL	**	WEST MONROE	LA	NPDES
71291	S118443244		EVERETT STAGG PROPERTY	105 SIOUX DR		WEST MONROE	LA	SPILLS
71291	1016191181	110003281500	HAFCO INC	303 SMITH		WEST MONROE	LA	FINDS
71291	1000176736	LAD097563415	HAFCO INC	303 SMITH		W MONROE	LA	RCRAInfo-SQG
71291	1000284138	LAD981608839	WILLIAMS EQUIPMENT RPR	500 SMITH ST		W MONROE	LA	RCRA-NonGen
71291	1021709215		WILLIAMS TEXACO STATION	501 SMITH		WEST MONROE	LA	EDR Historical Auto Stations
71291	1022099981		PHILLIPS R J	597 SMITH		WEST MONROE	LA	EDR Historical Auto Stations
71291	U000879581		CAFE	620 SMITH ST		WEST MONROE	LA	UST
71291	1000393134	LAD982548984	WEST MONROE AUTO SH	622 SMITH ST		W MONROE	LA	RCRA-NonGen
71291	1021540922		SMITH STREET DISCOUNT GAS	730 SMITH		WEST MONROE	LA	EDR Historical Auto Stations
71291	U003925573		SMITH STREEET EXXON	730 SMITH ST		WEST MONROE	LA	UST
71291	1020186888		CAPLES CROSS ROAD GROCERY	749 SMITH		WEST MONROE	LA	EDR Historical Auto Stations
71291	1021722635		WOODARD GUY W	800 SMITH ST		WEST MONROE	LA	EDR Historical Auto Stations
71291	1011427381	110035842504	CREEKSTONE DEVELOPMENT/SOUTHERI	SPRINGFIELD DRIVE AT CYPRESS STREE		WEST MONROE	LA	FINDS
71291	1016191246	110003294140	DANNY FRANTON GLASS CO	108 STELLA ST		WEST MONROE	LA	FINDS
71291	1004708777	LAD981584345	DANNY FRANTON GLASS CO	108 STELLA ST		W MONROE	LA	RCRA-CESQG
71291	1020329472		NORTHEAST LA WHL OIL & GAS*	612 STELLA STREET		WEST MONROE	LA	EDR Historical Auto Stations
71291	U003921973		U-HAUL	613 STELLA ST		WEST MONROE	LA	UST
71291	1016191535	110003349065	AFFORDABLE USED CARS	701 STELLA ST		WEST MONROE	LA	FINDS
71291	1004713041	LAR000005330	AFFORDABLE USED CARS	701 STELLA ST		W MONROE	LA	RCRA-CESQG
71291	U001894449	37-004065	FORMER EXXON - STELLA	701 STELLA ST		WEST MONROE	LA	HIST LUST, LUST, UST
71291	1020500374		ROBERTSON JACK A	701 STELLA ST		WEST MONROE	LA	EDR Historical Auto Stations
71291	1012304135	110040086377	GB COOLEY GROUP HOME -STUBBS VINS	2151 STUBBS VINSON RD		MONROE	LA	FINDS
71291	1020241933		GUNN HARVEY L	100 SUSAN DR		WEST MONROE	LA	EDR Historical Auto Stations
71291	1006770353	110013390632	SOUTH DREW FIELD PROCESSING FACIL	2.9 MI SW OF	**	WEST MONROE	LA	FINDS
71291	1021721515		TRIPLE A TRANSMISSION INC	3215 SYPRESS ST	**	WEST MONROE	LA	EDR Historical Auto Stations
71291	S118387292		OUACHITA FIRE DEPARTMENT	139 SYRUP MILL RD		WEST MONROE	LA	SPILLS
71291	1010048078	110028274588	LA LAND & WATER CO. INC.	TANGLEWOOD STP		WEST MONROE	LA	FINDS
71291	S108332806	128803	WEST OUACHITA SEWERAGE DISTRICT #	TEAL CIRCLE RD	**	WEST MONROE	LA	NPDES
71291	1006375909	110012807212	GREATER QUACHITA WATER CO.	THATCHER POINTE SUBDIVISION		MONROE	LA	ICIS, FINDS
71291	U001894876		THOMAS ROAD SHELL	102 THOMAS RD		WEST MONROE	LA	UST
71291	1025892870		RITE AID PHARMACY #7340	102 THOMAS RD STE 9		WEST MONROE	LA	
71291	1004710779	LAD985197672	ALBRITTON CAMERA SHOP	102 THOMAS RD STE 9		W MONROE	LA	RCRA-CESQG
71291	S107405189	14647	WEST MONROE TIRE SERVICE	1101 THOMAS RD		WEST MONROE	LA	SWF/LF
71291	1020922732		RACETRAC PETROLEUM INC	204 THOMAS RD		WEST MONROE	LA	EDR Historical Auto Stations
71291	U001893327	75532	GLENWOOD TEXACO	205 THOMAS RD		WEST MONROE	LA	AUL, LUST, SPILLS, UST
71291	S117683669		CURA	206 THOMAS RD		MONROE	LA	SPILLS
71291	U001897803		SHELL RAPID LUBE	207 THOMAS RD		WEST MONROE	LA	UST
71291	1021753982		R C B INC	207 THOMAS RD		WEST MONROE	LA	EDR Historical Auto Stations
71291	1020986009		CENTRAL OIL & SUPPLY CORP	209 THOMAS RD		WEST MONROE	LA	EDR Historical Auto Stations
71291	U003987172		RW #855 WEST MONROE	300 THOMAS RD		WEST MONROE	LA	UST
71291	1020758256		RACETRAC PETROLEUM INC	300 THOMAS RD		WEST MONROE	LA	EDR Historical Auto Stations
71291	U000875193	37-001694	GAS HOUSE	305 THOMAS RD		WEST MONROE	LA	HIST LUST, LUST, SPILLS, UST
71291	1006799863	110013704045	GAS HOUSE	305 THOMAS ROAD		WEST MONROE	LA	ICIS, FINDS
71291	S118842727		EVANS OIL CO.	407 THOMAS RD		WEST MONROE	LA	SPILLS
71291	1014725076	110041210221	THOMAS ROAD U-PAK-IT	407 THOMAS ROAD		WEST MONROE	LA	FINDS
71291	U001893097	37-000936	CLOYD'S CORNER	503 THOMAS RD		WEST MONROE	LA	HIST LUST, NPDES, AUL, LUST, SPILLS, UST
71291	1011927994	110037492264	CAR WASH CITY	704 THOMAS RD.		WEST MONROE	LA	ICIS, FINDS
71291	1007489469	110017697679	BRUCE GIVENS PROPERTY	TINSLEY ROAD		WEST MONROE	LA	FINDS
71291	1015734229	LAD034533133	TENNESSEE GAS PIPELINE-WEST MONR(	I20 TO THOMAS RD TO OLD HWY 80		WEST MONROE	LA	PADS, CERCLIS-NFRAP, RCRAInfo-LQG
71291	S118623496		A&B PROPERTIES OF LA LLC - TRADEWIN	259 TRADE ST		WEST MONROE	LA	NPDES
71291	1018369674	110067589434	A&B PROPERTIES OF LA, LLC	259 TRADE ST.		WEST MONROE	LA	FINDS

EDR ZIP Code Scan Report

ZIP	EDR-ID	Facility ID	Name	Address	Map/Dir/Dist	City	State	Databases
71291	1004713241	LAR000008953	PERFORMANCE CYCLE	207 TRAVIS ST		W MONROE	LA	RCRA-CESQG
71291	1016191544	110003351168	PERFORMANCE CYCLE	207 TRAVIS ST		WEST MONROE	LA	FINDS
71291	S125403093		FORMER WMHS EDGEWOOD CHURCH	501 TRAVIS ST		WEST MONROE	LA	ASBESTOS
71291	S125403062		FORMER WMHS EDGEWOOD CHURCH	501 TRAVIS ST		WEST MONROE	LA	ASBESTOS
71291	1004709035	LAD981604598	ROBERTS AUTO & TRUCK RPR	807 TRAVIS ST		W MONROE	LA	RCRA-CESQG
71291	1016191273	110003299699	ROBERTS AUTO & TRUCK RPR	807 TRAVIS ST		WEST MONROE	LA	FINDS
71291	1008932261	110022858941	PLEASANT VALLEY SUBDIVISION	TREATMENT PLANT		WEST MONROE	LA	FINDS
71291	1020132804		WILLIAMS & WILLIAMS SV STN	116 TRENTON ST		WEST MONROE	LA	EDR Historical Auto Stations
71291	1018470888		CLOTHES LINE	230 TRENTON ST		WEST MONROE	LA	EDR Historical Cleaners
71291	1022159518		CRACKER BARREL STORES INC	2317 TRENTON ST		WEST MONROE	LA	EDR Historical Auto Stations
71291	1020156936		BURKE CRAWFORD M	401 TRENTON		WEST MONROE	LA	EDR Historical Auto Stations
71291	1004513987	110001131882	YAZOO VALLEY OIL MILL INC	520 TRENTON		WEST MONROE	LA	FINDS
71291	S113394117		YAZOO VALLEY OIL MILL INC	520 TRENTON		WEST MONROE	LA	
71291	U003667194		GF STACK ET AL PROPERTY	701 TRENTON ST		WEST MONROE	LA	UST
71291	1000169735	LAD069741114	WELCHS SMALL ENGINE SALES & SVC IN	709 TRENTON ST		W MONROE	LA	RCRA-CESQG
71291	1016191153	110003277560	WELCHS SMALL ENGINE SALES & SVC IN	709 TRENTON ST		WEST MONROE	LA	FINDS
71291	1016191261	110003296825	BARRYS SMALL ENGINE	716 TRENTON		WEST MONROE	LA	FINDS
71291	1000372758	LAD981589294	BARRYS SMALL ENGINE	716 TRENTON		W MONROE	LA	RCRAInfo-SQG
71291	1004708146	LAD072731276	B & C SVC CNTR	718 TRENTON ST		W MONROE	LA	RCRA-CESQG
71291	1016191160	110003278140	B & C SVC CNTR	718 TRENTON ST		WEST MONROE	LA	FINDS
71291	S108338933	86463	PLUNK'S TRUCK PARTS & EQUIPMENT IN	800 TRENTON ST		WEST MONROE	LA	NPDES
71291	S108337760	43658	TUPAWEK RECREATION PARK	100 TUPAWEK RD		WEST MONROE	LA	NPDES
71291	1021205750		SYNERGYN OIL LOUSIANA INC	334 TUPAWEK DR		WEST MONROE	LA	EDR Historical Auto Stations
71291	S121205171		SEVERN TRENT/GOWC	VALLEYHILL DR W OF 151 VALLEYHILL DF	**	WEST MONROE	LA	SPILLS
71291	S116691314		SEVERN TRENT SERVICES/GOWC	VALLEYHILL DR W OF 151 VALLEYHILL DF	**	WEST MONROE	LA	SPILLS
71291	S116691229		SEVERN TRENT SERVICES/GOWC	VALLEYHILL DR W OF 151 VALLEYHILL DF	**	WEST MONROE	LA	SPILLS
71291	S120824336		SEVERN TRENT/GOWC	VALLEYHILL DR W OF 151 VALLEYHILL DF	**	WEST MONROE	LA	SPILLS
71291	S117043559		SEVERN TRENT SERVICES/GOWC	VALLEYHILL DR W OF 151 VALLEYHILL DF	**	WEST MONROE	LA	SPILLS
71291	S118387355		STS/GOWC	VALLEYHILL DR W OF 151 VALLEYHILL DF	**	WEST MONROE	LA	SPILLS
71291	S118158339		SEVERN TRENT SERVICES	VALLEYHILL DR W OF 151 VALLEYHILL DF	**	WEST MONROE	LA	SPILLS
71291	S121205512		SEVERN TRENT/GOWC	VALLEYHILL DR W OF 151 VALLEYHILL DF	**	WEST MONROE	LA	SPILLS
71291	S116690774		SEVERN TRENT SERVICES	VALLEYHILL DR W OF 151 VALLEYHILL DF	**	WEST MONROE	LA	SPILLS
71291	S116690777		SEVERN TRENT SERVICES	VALLEYHILL DR W OF 151 VALLEYHILL DF	**	WEST MONROE	LA	SPILLS
71291	S121206235		SEVERN TRENT/GOWC	VALLEYHILL DR W OF 151 VALLEYHILL DF	**	WEST MONROE	LA	SPILLS
71291	S117726219		GREATER OUACHITA WATER CO - VALLE	VALLEYHILL DR W OF 151 VALLEYHILL DF	**	WEST MONROE	LA	NPDES
71291	S108335912	38095	LOUISIANA LAND & WATER CO INC - VALL	VALLEYHILL DR, W OF 151 VALLEYHILL DI	**	WEST MONROE	LA	NPDES
71291	1005819478	110009019089	WEST LAKES SUBDIVISION SYS #1	VANCIL ROAD		WEST MONROE	LA	FINDS
71291	1016306324	110014396929	AVANT #1 FACILITY	4.5 MI W OF	**	WEST MONROE	LA	FINDS
71291	S123178207			950 FT W OF EXISTING END OF HUNT	**	WEST MONROE	LA	SPILLS
71291	S108339836	99212	CLAIBORNE ELEMENTARY SCHOOL	1011 WALLACE DEAN RD		WEST MONROE	LA	NPDES
71291	1000623142	LAD985204932	RAINBOW COLLISION CNTRS INC	119 WALLACE RD		W MONROE	LA	RCRA-CESQG
71291	1016191435	110003330583	RAINBOW COLLISION CNTRS INC	119 WALLACE RD		WEST MONROE	LA	FINDS
71291	S116690590		WOSD5	327 WALLACE RD		WEST MONROE	LA	SPILLS
71291	S118623742			327 WALLACE RD		WEST MONROE	LA	SPILLS
71291	S118625087			327 WALLACE RD		WEST MONROE	LA	SPILLS
71291	S122446216		WEST OUACHITA SEWERAGE DISTRICT #	327 WALLACE RD		WEST MONROE	LA	SPILLS
71291	S118842086		WEST OUACHITA SEWERAGE DIST. 5	327 WALLACE RD		WEST MONROE	LA	SPILLS
71291	S122446145		WEST OUACHITA SEWERAGE DISTRICT #	327 WALLACE RD		WEST MONROE	LA	NPDES, SPILLS
71291	S117683795			903 WALLACE DEAN RD		WEST MONROE	LA	SPILLS
71291	S109352647		LARRY EVANS INC - CARRIAGE WAY	WALLACE RD	**	WEST MONROE	LA	NPDES
71291	1011982594	110037937070	CARRIAGE WAY	WALLACE ROAD	**	WEST MONROE	LA	FINDS
71291	1000893133	LAT230014136	SOUTH CENTRAL BELL MONRLAWM	WALLCE & ARKANSAS RD		W MONROE	LA	RCRA-NonGen
71291	1016272095	110008396832	SOUTH CENTRAL BELL MONRLAWM	WALLCE & ARKANSAS RD		WEST MONROE	LA	FINDS
71291	1004714356	LAR000030668	WALPOLE TIRE OF OUACHITA	207 WARREN DR		WEST MONROE	LA	RCRA-CESQG
71291	1016191609	110003362496	MOORE PATRON INC	207 WARREN DR		WEST MONROE	LA	FINDS
71291	S125474690			911 WARREN DR		WEST MONROE	LA	SPILLS
71291	1020646112		PHILLIPS CROSS ROADS GROCERY	100 S WASHINGTON	**	WEST MONROE	LA	EDR Historical Auto Stations
71291	U000219899		STOP & SHOP GROCERY	1015 WASHINGTON ST		WEST MONROE	LA	UST
71291	1004708797	LAD981585433	FOUR WHEEL DRIVE SPECIALIST INC	410 WASHINGTON ST		W MONROE	LA	RCRA-CESQG
71291	1020962243		BILLS QUICK STOP	500 WASHINGTON		WEST MONROE	LA	EDR Historical Auto Stations
71291	1021545083		THOMAS TRAVIS O	WASHINGTON ST	**	WEST MONROE	LA	EDR Historical Auto Stations
71291	1005427157		COTTON STATES CHEMICAL CO INC	116 WASSAN ST.		WEST MONROE	LA	SSTS
71291	1004713823	LAR000018739	OUACHITA ELECTRIC	122 WASSAN		W MONROE	LA	RCRA-CESQG
71291	1020670040		RAYS GARAGE & TIRE SERVICE	103 WELL RD		WEST MONROE	LA	EDR Historical Auto

EDR ZIP Code Scan Report

ZIP	EDR-ID	Facility ID	Name	Address	Map/Dir/Dist	City	State	Databases
								Stations
71291	1009796336	110027245327	RCB, INC. - SHELL RAPID LUBE	120 WELL ROAD		WEST MONROE	LA	FINDS
71291	1020348775		RAYS GARAGE & TIRE SERVICE	135 WELL RD		WEST MONROE	LA	EDR Historical Auto Stations
71291	U000216625		RAY'S GARAGE & TIRE SERVICE	135 WELL RD		WEST MONROE	LA	UST
71291	1020815703		ALI AMEEN	151 WELL RD		WEST MONROE	LA	EDR Historical Auto Stations
71291	U001893343		TOBACCO STOP #3	151 WELL RD		WEST MONROE	LA	UST
71291	U004083280		CIRCLE K #7763	170 WELL RD		WEST MONROE	LA	UST
71291	S108373003	73170	CIRCLE K #7763	170 WELL RD		WEST MONROE	LA	AUL, LUST, SPILLS
71291	1021127670		U PAK IT CITGO	170 WELL RD		WEST MONROE	LA	EDR Historical Auto Stations
71291	S118840900			800 WELL RD		WEST MONROE	LA	SPILLS
71291	S108331853	119341	CENTURY READY MIX CORP - WEST MON	800 WELL RD		WEST MONROE	LA	NPDES
71291	1020406641		BROOMFIELD VERNON O	1411 WELLERMAN RD		WEST MONROE	LA	EDR Historical Auto Stations
71291	S109352627		ARCO BUILDERS INC - RIDGECREST NUR	1616 WELLERMAN RD		WEST MONROE	LA	NPDES
71291	1011982486	110037936990	RIDGECREST NURSING CENTER	1616 WELLERMAN RD.		WEST MONROE	LA	FINDS
71291	1021889237		RAYS GARAGE & TIRE SERVICE	103 WELLS RD	**	WEST MONROE	LA	EDR Historical Auto Stations
71291	S106033810	37-005372	STOP-N-SAVE #12	170 WELLS ROAD		WEST MONROE	LA	HIST LUST
71291	U003921971		D&J TRUCKING CO	WELLS RD	**	WEST MONROE	LA	UST
71291	1000220797	LAD981595978	MIKES DIESEL REPAIR	WELLS RD OLD NOWSCO BLDG		W MONROE	LA	RCRAInfo-SQG
71291	1016271414	110008387593	MIKES DIESEL REPAIR	WELLS RD OLD NOWSCO BLDG		WEST MONROE	LA	FINDS
71291	1020986025		UNIVERSITY 66	105 E WESTRIDGE DR 0		WEST MONROE	LA	EDR Historical Auto Stations
71291	1020464195		HAYES JACKIE	3511 WHITE FAIRY RD		WEST MONROE	LA	EDR Historical Auto Stations
71291	1021208646		JOWERS BROS	3900 WHITE FERRY RD		WEST MONROE	LA	EDR Historical Auto Stations
71291	2016142706			6001 WHITE FAIRY RD.	**	WEST MONROE	LA	ERNS
71291	1006798804	110013692316	FORREST PARK TEXACO	WHITE FERRY ROAD	**	WEST MONROE	LA	ICIS, FINDS
71291	1020862998		CALDWELL PETE DRILLING CO*	3809 WHITE'S FERRY RD		WEST MONROE	LA	EDR Historical Auto Stations
71291	U003969925		WHITE'S FERRY MART	4108 WHITE'S FERRY RD		WEST MONROE	LA	UST
71291	1020646472		VALLERY OLIVER R TEXACO STN	3511 WHITES FERRY		WEST MONROE	LA	EDR Historical Auto Stations
71291	U001893324		FOREST PARK TEXACO	3655 WHITES FERRY RD		WEST MONROE	LA	UST
71291	S125476128			3655 WHITES FERRY RD		WEST MONROE	LA	SPILLS
71291	1022118427		FOREST PARK TEXACO	3655 WHITES FERRY RD		WEST MONROE	LA	EDR Historical Auto Stations
71291	1020935306		103 TRUCK CENTER	4007 WHITES FERRY RD		WEST MONROE	LA	EDR Historical Auto Stations
71291	1006261056	110010699547	103 TRUCK STOP INC W S	4007 WHITES FERRY RD		WEST MONROE	LA	ICIS, FINDS
71291	1016191484	110003339806	CENTRAL PRINTERS & PUBLISHERS	4507 WHITES KERRY RD		WEST MONROE	LA	FINDS
71291	1004712141	LAD985220821	CENTRAL PRINTERS & PUBLISHERS	4507 WHITES KERRY RD		W MONROE	LA	RCRA-CESQG
71291	1004710169	LAD985186618	THE R V CLINIC	4835 WHITES FERRY RD		W MONROE	LA	RCRA-CESQG
71291	1016191378	110003318650	THE R V CLINIC	4835 WHITES FERRY RD		WEST MONROE	LA	FINDS
71291	S118624044		SECTOR LOWER MISSISSIPPI RIVER	6001 WHITES FERRY RD		WEST MONROE	LA	SPILLS
71291	1020588277		J & P GROCERY & MARKET	WHITES FERRY RD	**	WEST MONROE	LA	EDR Historical Auto Stations
71291	S108337765	43665	TWIN OAKS MOBILE HOME PARK	133 WHITTINGTON LN		WEST MONROE	LA	NPDES
71291	1010683474	110033188468	LOUISIANA LAND AND WATER COMPANY	WILLET PLACE BOULEVARD	**	MONROE	LA	FINDS
71291	U001897444		ARMSTRONG'S CRICKET FARM	1127 WOOD ST		WEST MONROE	LA	UST
71291	S125474985			268 WOOD RIDGE LN		WEST MONROE	LA	SPILLS
71291	U003922018		US POSTAL SERVICE	601 WOOD ST		WEST MONROE	LA	UST
71291	S106034050	37-011860	U. S. POSTAL SERVICE	601 WOOD ST	33, WSW, 1/4 - 1/2	WEST MONROE	LA	HIST LUST, LUST
71291	U003876361		WAREHOUSE & STORAGE	800-802 WOOD ST		WEST MONROE	LA	UST
71291	1004714349	LAR000030585	AMERICAN MEDICAL RESPONSE	906 WOOD ST		W MONROE	LA	RCRA-CESQG
71291	1016191607	110003362423	AMERICAN MEDICAL RESPONSE	906 WOOD ST		WEST MONROE	LA	FINDS
71291	1004514963	110003313655	GULF SOUTH W MONROE JCT	175 WORTHEY RD		WEST MONROE	LA	FINDS
71291	1015757639	LAD985171776	GULF SOUTH W MONROE JCT	175 WORTHEY RD		WEST MONROE	LA	PADS, RCRA-CESQG
71291	S123644062		TENNESSEE GAS PIPELINE COMPANY LL	200 WORTHEY RD		WEST MONROE	LA	ASBESTOS
71291	S123644064		TENNESSEE GAS PIPELINE COMPANY LL	200 WORTHEY RD		WEST MONROE	LA	ASBESTOS
71291	S123644063		TENNESSEE GAS PIPELINE COMPANY LL	200 WORTHEY RD		WEST MONROE	LA	ASBESTOS
71291	S123644432		TENNESSEE GAS PIPELINE COMPANY LL	200 WORTHEY RD		WEST MONROE	LA	ASBESTOS
71291	S117040809		TENNESSEE GAS PIPELINE COMPANY LL	200 WORTHEY RD		WEST MONROE	LA	
71291	S108334752	1945	TENNESSEE GAS PIPELINE COMPANY LL	200 WORTHEY RD		WEST MONROE	LA	NPDES
71291	U003921865		TENNESSEE GAS PIPELINE COMPANY LL	200 WORTHEY RD		WEST MONROE	LA	UST
71291	98440112			200 WORTHEY ROAD		WEST MONROE	LA	ERNS
71291	1000313989	110000794356	TENNESSEE GAS PIPELINE COMPANY LL	200 WORTHEY ROAD		WEST MONROE	LA	ICIS, FINDS

EDR ZIP Code Scan Report

ZIP	EDR-ID	Facility ID	Name	Address	Map/Dir/Dist	City	State	Databases
71291	1000157033	110001142807	TEXAS EASTERN TRANSMISSION - WEST	309 WORTHY RD		WEST MONROE	LA	ICIS, FINDS, RCRAInfo-LQG
71291	S105201252	8241	TEXAS EASTERN TRANSMISSION - WEST	309 WORTHY RD		WEST MONROE	LA	SPILLS
71291	S112324608		MONROE COMPRESSOR STATION	309 WORTHY RDWEST MONROE		WEST MONROE	LA	
71291	1024043385	110070118642	TEXAS EASTERN TRANSMISSION LP/WES	WORTHY RD	**	W. MONROE	LA	FINDS
71292	1025628213		CENTURY READY-MIX CORP			WEST MONROE	LA	
71292	1025717921		CENTURY READY-MIX CORP			WEST MONROE	LA	
71292	1025753198		MONROE SAND AND GRAVEL CO			WEST MONROE	LA	
71292	1004709095	LAD981610025	HYDRA TECH SYSTEMS INC	2416 & 2418 JONESBORO RD	**	W MONROE	LA	RCRA-CESQG
71292	1016271451	110008388011	HYDRA TECH SYSTEMS INC	2416 & 2418 JONESBORO RD		WEST MONROE	LA	FINDS
71292	1010684121	110033173349	BILLY W. MILEY (HOMESITE)	245 & 279 COCHISE RUN		WEST MONROE	LA	FINDS
71292	S120824964			1840 HWY 3033		WEST MONROE	LA	SPILLS
71292	1014724733	110041203596	MCMILLION GROCERY	629 HIGHWAY 3033		WEST MONROE	LA	FINDS
71292	1020215087		WALTERS GROCERY	629 HWY 3033		WEST MONROE	LA	EDR Historical Auto Stations
71292	1022858554		TUSK SUBSEA	697 HWY 3033		WEST MONROE	LA	
71292	1024912520		TUSK SUBSEA	697 HWY 3033		WEST MONROE	LA	
71292	S108600987	125613	SUNSHINE ESTATES - WWTP	697 HWY 3033		WEST MONROE	LA	NPDES, SPILLS
71292	1024912416		D&J WEST MONROE SAND PIT	713 HWY 3033		WEST MONROE	LA	
71292	S118246934		D&J CONSTRUCTION CO INC - SAND PIT	750 HWY 3033		WEST MONROE	LA	NPDES
71292	1024374916	110070277952	B & T INDUSTRIAL SUPPLY, INCORPORAT	814 HIGHWAY 3033		WEST MONROE	LA	FINDS
71292	S110297093		SANDY POINT MOBILE HOME PARK	HWY 3033 & CAPLES RD JCT	**	WEST MONROE	LA	NPDES
71292	S120822724		CENTRAL OIL AND SUPPLY CORPORATIC	104 HWY 34	**	WEST MONROE	LA	NPDES
71292	S122447193		CENTRAL OIL & SUPPLY	104 HWY 34	**	WEST MONROE	LA	SPILLS
71292	U004156833		CENTRAL OIL AND SUPPLY CORPORATIC	104 HWY 34	**	WEST MONROE	LA	UST
71292	S118841512		PPM CONSULTANTS, INC.	104 HWY 34	**	WEST MONROE	LA	SPILLS
71292	S109352372		SOUTHWEST OUACHITA WATERWORKS I	1438 HWY 34	**	WEST MONROE	LA	NPDES
71292	1011927735	110037492610	WELL SITE #4	1438 HWY 34		WEST MONROE	LA	FINDS
71292	S108332533	126221	WEST OUACHITA MOBILE HOME ESTATES	1988 HWY 34	**	WEST MONROE	LA	NPDES
71292	U000874901		FULLER'S GROCERY	4188 HWY 34		WEST MONROE	LA	UST
71292	1014724732	110041203587	FULLERS GROCERY	4188 HWY 34		WEST MONROE	LA	FINDS
71292	1025884355	LAR000101313	DOLLAR GENERAL #17835	4932 HWY 34	**	WEST MONROE	LA	RCRA-CESQG
71292	1025913878		DOLLAR GENERAL #17835	4932 HWY 34		WEST MONROE	LA	
71292	1025982575	110070594546	DOLLAR GENERAL #17835	4932 HWY 34	**	WEST MONROE	LA	FINDS
71292	1025447745	110070515038	DEPT OF TRANSPORTATION - LA 546 OVE	123 LA 546		WEST MONROE	LA	FINDS
71292	1024726079		DEPT OF TRANSPORTATION - LA 546 OVE	123 LA 546		WEST MONROE	LA	
71292	1024880444	LAR000101225	DEPT OF TRANSPORTATION - LA 546 OVE	123 LA 546		WEST MONROE	LA	RCRAInfo-LQG
71292	S108339818	99054	STEVEN R. HALL DBA ALLIED PROPERTIE	1823 HWY 546		WEST MONROE	LA	NPDES
71292	S118842093			2834 HWY 546	**	WEST MONROE	LA	SPILLS
71292	S113479945		LADDIE AULAKH - 108 TRUCK STOP	416 HWY 546		WEST MONROE	LA	NPDES
71292	1016390299	110055236864	108 TRUCK STOP	416 HWY 546		WEST MONROE	LA	FINDS
71292	U004224463		USA TRAVEL PLAZA LLC	424 HWY 546		WEST MONROE	LA	UST
71292	S117894296		LDEQ	424 HWY 546		WEST MONROE	LA	SPILLS
71292	1007450117	110017882059	NELSON & SONS INC	476 HWY 546		WEST MONROE	LA	NPDES, FINDS
71292	S108331325	110012	LUNA COMMUNITY CARWASH	1013 HWY 557		WEST MONROE	LA	NPDES, SPILLS
71292	U003073196	71430	EXCEL EXPRESS LLC	1013 HWY 557 S		WEST MONROE	LA	UST
71292	S112659105		EXCEL EXPRESS LLC	1013 HWY 557 S		WEST MONROE	LA	AUL, LUST
71292	S109152581		TYSON MOBILE HOME PARK	104 HWY 557		WEST MONROE	LA	NPDES
71292	U001898370		V J'S WAREHOUSE	2351 HWY 557		WEST MONROE	LA	UST
71292	1011927695	110037492638	WELL SITE #2	2963 HWY 557		WEST MONROE	LA	FINDS
71292	S109352379		SOUTHWEST OUACHITA WATERWORKS I	2963 HWY 557		WEST MONROE	LA	NPDES
71292	S108994717		PINECREST ELEMENTARY & MIDDLE SCH	3604 HWY 557		WEST MONROE	LA	NPDES
71292	1025994898	110070616250	WESTERN UTILITIES, INC.	4359 HIGHWAY 557		WEST MONROE	LA	FINDS
71292	1005554282	110009931075	SILVER LEAF ESTATES	4359 HWY 557		WEST MONROE	LA	FINDS
71292	S111768549		SOUTHWEST OUACHITA WATERWORKS I	4816 HWY 557		WEST MONROE	LA	NPDES
71292	1015892624	110045512307	WELL SITE #5	4816 HWY 557		WEST MONROE	LA	FINDS
71292	1007083069	110015605353	LUNA COMMUNITY CARWASH	HWY 557		WEST MONROE	LA	FINDS
71292	1007126806	110015720424	TYSON PROJECT	HWY 557		WEST MONROE	LA	FINDS
71292	1012293871	110040086849	RANKIN COMMUNITY	2800 N. 7TH ST.		WEST MONROE	LA	FINDS
71292	1009804060	110027254833	G&O SERVICE COMPANY LLC - PATRICK'	HIGHWAY 80 @ JOSEPH THOMAS RD		WEST MONROE	LA	FINDS
71292	1017463859		G&O SERVICE COMPANY LLC - PATRICK'S	HIGHWAY 80 @ JOSEPH THOMAS RD		WEST MONROE	LA	
71292	1010684221	110033173474	CREEKSTONE PLACE	HWY 80		WEST MONROE	LA	FINDS
71292	U000220689		CLAIBORNE PHARMACY & FABRIC SHOP	HWY 80 & DEFREESE RD		WEST MONROE	LA	UST
71292	S109844208		NEW NATCHITOCHES RD (STEEP BAYOU	HWY 838 N SIDE W OF WELL RD 20.87 AC	**	WEST MONROE	LA	NPDES
71292	S117044350			ADJ TO 708 NEW NATCHITOCHES RD	**	WEST MONROE	LA	SPILLS
71292	S117044369			ADJ TO 708 NEW NATCHITOCHES RD	**	WEST MONROE	LA	SPILLS
71292	S117439797		LANS MOBILE HOME PARK	318 AREA 4 RD		WEST MONROE	LA	NPDES
71292	1017407435	110063213482	LANS MHP	318 AREA 4 ROAD		WEST MONROE	LA	FINDS
71292	S108330939	101126	LAN'S PARK	412 AREA 4 RD		WEST MONROE	LA	NPDES
71292	1006818632	110012880187	LAN'S PARK	412 AREA 4 ROAD		WEST MONROE	LA	FINDS
71292	1016698572	110056355439	GEMCO SALES & SERVICE	3101 ARKANSAS ROAD		WEST MONROE	LA	FINDS
71292	2010954923			112 ARRANT RD		W. MONROE	LA	ERNS

EDR ZIP Code Scan Report

ZIP	EDR-ID	Facility ID	Name	Address	Map/Dir/Dist	City	State	Databases
71292	U003969953		FRANCES WHITMAN	200 ARRANT RD		WEST MONROE	LA	UST
71292	1023624334	110070031366	TCB DEVELOPMENT INC. - AUTUMN PLAC	AUTUMN PLACE DRIVE	**	WEST MONROE	LA	FINDS
71292	S117979776		TOBACCO STOP #5	1500 BAILEY ST		WEST MONROE	LA	LUST
71292	S121206294			1500 BAILEY ST		WEST MONROE	LA	SPILLS
71292	U003924426		TOBACCO STOP #5	1500 BAILEY ST		WEST MONROE	LA	UST
71292	S117979742		TOBACCO STOP #5	1500 BAILEY ST		WEST MONROE	LA	
71292	1014725390	110041210258	DELTA MINI MART	1500 BAILEY STREET		WEST MONROE	LA	FINDS
71292	S120384512		BANCROFT BAG INC	425 BANCROFT BLVD		WEST MONROE	LA	
71292	94246753			425 BANCROFT BLVD		WEST MONROE	LA	ERNS
71292	1009303853	27079	BANCROFT BAG INC	425 BANCROFT BLVD		WEST MONROE	LA	NPDES, SPILLS, SSTS
71292	1004713702	110001269396	BANCROFT BAG INC	425 BANCROFT BLVD		WEST MONROE	LA	RCRA-CESQG, FINDS
71292	1005643776	110010777249	GREEN OAKS MOBILE HOME PARK WATE	107 BANKS ST		WEST MONROE	LA	ICIS, FINDS
71292	S123647697			430 BAWCOM ST		WEST MONROE	LA	SPILLS
71292	S117892893		GREATER OUACHITA WATER CO - CAMPE	1529 BENNIE BREECE ST		WEST MONROE	LA	NPDES
71292	1011927532	110037492576	CAMPBELL STREET WELL SITE	1529 BENNIE BREECE ST.		WEST MONROE	LA	FINDS
71292	2006798044			141 BLAZER LANE		W. MONROE	LA	ERNS
71292	S117893521		WEST OUACHITA SEWERAGE DIST. #5	141 BLAZIER LN		WEST MONROE	LA	SPILLS
71292	S117893530		HAZMAT SPECIAL SERVICES	141 BLAZIER LN		WEST MONROE	LA	SPILLS
71292	1016191561	110003355048	BBC TRANSPORT	214 BLAZIER ST		WEST MONROE	LA	FINDS
71292	1016191140	110003273911	D & J CONSTRUCTION CO INC	367 BLAZIER LN		WEST MONROE	LA	FINDS
71292	1009440401	110024567137	GERALD MILETELLO DIRT PIT	900 BLK OF LA HWY 838	**	WEST MONROE	LA	FINDS
71292	U003739551		PUBLIC WORKS WAR 8 BARN	300 BLOCK OF LA 557		WEST MONROE	LA	UST
71292	1009440400	110024567075	AMETHYST CONST. DIRT PIT	900 BLOCK OF LA HWY 838		WEST MONROE	LA	FINDS
71292	1021241965		PRICE GLENN	127 BOB MURPHY RD		WEST MONROE	LA	EDR Historical Auto Stations
71292	1024413554	110070330437	BAILEYS CUSTOM CABINETS	208 BRECKENRIDGE DR.		WEST MONROE	LA	FINDS
71292	1016191247	110003294202	DUO FAST CO	107 BRENT RD STE B		WEST MONROE	LA	FINDS
71292	1016282248	110009583824	HOBART CORP	107 BRENT RD STE D		WEST MONROE	LA	FINDS
71292	1004713756	LAR000017657	HOBART CORP	107 BRENT RD STE D		W MONROE	LA	RCRA-CESQG
71292	1023654924	110070065734	SANDY RENTALS IV, LLC	BRITTON RD	**	WEST MONROE	LA	FINDS
71292	S108333989	145675	THE DELLS SUBD - RCH CO INC	BROWNLEE RD	**	WEST MONROE	LA	NPDES
71292	1007846802	110020156962	RELEE PROPERTIES LLC	163 DV BYRD LANE		WEST MONROE	LA	FINDS
71292	S108332330	124887	RELEE PROPERTIES	163 DV BYRD LN	**	WEST MONROE	LA	NPDES, SPILLS
71292	1014721661	110042385022	JERRY JONES RESIDENCE	954 CAMP ROAD		WEST MONROE	LA	FINDS
71292	S111768248		WILLIAM J BROWN - APARTMENT COMPL	1724 CAPLES RD		WEST MONROE	LA	NPDES
71292	1015878694	110044889500	WILLIAM J BROWN APARTMENT COMPLE	1724 CAPLES RD		WEST MONROE	LA	FINDS
71292	S118096889		RD OWENS CONSTRUCTION INC - WEST	4061 CAPLES RD		WEST MONROE	LA	NPDES
71292	1018116603		R.D. OWENS CONSTRUCTION INC.	4061 CAPLES RD		WEST MONROE	LA	
71292	1017820859	110064517072	R.D. OWENS CONSTRUCTION INC.	4061 CAPLES RD		WEST MONROE	LA	FINDS
71292	94224049			CAPLES RD, DRILLING NEAR	**	WEST MONROE	LA	ERNS
71292	1007153445	110016684818	CADEVILLE MOBILE HOME SITES	160 CHAD LANE		WEST MONROE	LA	FINDS
71292	S108336365	40900	CADEVILLE MOBILE HOME SITES	160 CHAD LN		WEST MONROE	LA	NPDES
71292	S109352378		SOUTHWEST OUACHITA WATERWORKS I	158 CHARLIE GRIGGS RD		WEST MONROE	LA	NPDES
71292	1011927829	110037492647	WELL SITE #7	158 CHARLIE GRIGGS RD		WEST MONROE	LA	FINDS
71292	1014723481	110043266701	NE LA DELTA AFRICAN AMERICAN HERIT	CHENAULT PARK DR.	**	MONROE	LA	FINDS
71292	S111085416		OLE SUSANNAH'S COTTAGE APARTMENT	177 CHENIERE DREW RD		WEST MONROE	LA	NPDES
71292	1010508907	110032827617	BILLY MILEY	COCHISE RUN		WEST MONROE	LA	FINDS
71292	1016191210	110003287915	CON PAC INC	1601 COLEMAN AVE		WEST MONROE	LA	FINDS
71292	S120822442		DOWNING PINES COMMERCIAL PARK - C	COMMERCIAL PARKWAY ARENA	**	WEST MONROE	LA	NPDES
71292	1005555093	110011178803	GOODEAUX MOBILE HOME PARK	114 CONNIE YOUNG ROAD		WEST MONROE	LA	FINDS
71292	1019323417	LAR000091090	ACADEMY SPORTS 62	111 CONSTITUTION DR		WEST MONROE	LA	RCRA-CESQG
71292	1018378696	110069375875	ACADEMY SPORTS 62	111 CONSTITUTION DR		WEST MONROE	LA	FINDS
71292	1016191079	110003265092	KMART AUTO SVC SUPER K 4922	111 CONSTITUTION DR		WEST MONROE	LA	FINDS
71292	1004707657	LA0001017300	KMART AUTO SVC SUPER K 4922	111 CONSTITUTION DR		W MONROE	LA	RCRA-CESQG
71292	1004713320	LAR000010421	PENSKE AUTO CTR	111 CONSTITUTION DR STE B		W MONROE	LA	RCRA-CESQG
71292	1016282246	110009583334	PENSKE AUTO CTR	111 CONSTITUTION DR STE B		WEST MONROE	LA	FINDS
71292	1019900285	110070120499	HARBOR FREIGHT TOOLS	113 CONSTITUTION DR		WEST MONROE	LA	RCRA-CESQG, FINDS
71292	1001202144	LAR000022731	SEARS # 7186	501 CONSTITUTION DR		W MONROE	LA	RCRA-CESQG
71292	1016191585	110003359080	SEARS # 7186	501 CONSTITUTION DR		WEST MONROE	LA	FINDS
71292	S125474225		MERRICK LLC - COMMERCIAL PARK FRO	CONSTITUTION DR W OF DOWING PINES	**	WEST MONROE	LA	NPDES
71292	1011927937	110037492629	WELL SITE #6	405 COONEY BONNETT		WEST MONROE	LA	FINDS
71292	S109352377		SOUTHWEST OUACHITA WATERWORKS I	405 COONEY BONNETT RD	**	WEST MONROE	LA	NPDES
71292	S108333099	131573	SOUTHWEST OUACHITA WATERWORKS I	419 COONEY BONNETT RD	**	WEST MONROE	LA	NPDES
71292	S117325621		ARC3 DGWMRLA001 LLC - DOLLAR GENE	NE CORNER OF JONESBORO RD & WOOI	**	LAPINE	LA	NPDES
71292	U004222062		BANCORPSOUTH - CYPRESS ST BRANCH	3501 CYPRESS ST		WEST MONROE	LA	UST
71292	S112659351		MORRIS TRUCKING INC	6473 CYPRESS ST		WEST MONROE	LA	AUL
71292	1024412362	110070328959	IDEAL PORTABLE BUILDINGS & CARPORT	103 DELAUGHTER STREET		WEST MONROE	LA	FINDS
71292	1016983923	110009920498	TANGLEWOOD STP	201 DELLWOOD DR.		MONROE	LA	ICIS, FINDS
71292	1020645446		SUN CHEMICAL CORPORATION	403 DOWNING PINES RD		WEST MONROE	LA	EDR Historical Auto Stations
71292	1016282258	110009585047	PPG INK PRODUCTS	403 DOWNING PINES ROAD		WEST MONROE	LA	FINDS

EDR ZIP Code Scan Report

ZIP	EDR-ID	Facility ID	Name	Address	Map/Dir/Dist	City	State	Databases
71292	U003133091		SHIELD PACK INC	411 DOWNING PINES RD		WEST MONROE	LA	UST
71292	1024364436	110057695472	SHIELD PACK LLC	411 DOWNING PINES RD		WEST MONROE	LA	FINDS
71292	1024413552	110070330435	BEMIS SHEILD PACK SPECIALTY PACKAG	411 DOWNING PINES RD.		WEST MONROE	LA	FINDS
71292	1024388184	110070293928	LOUISIANA PLASTIC INDUSTRIES, INC.	501 DOWNING PINES ROAD		WEST MONROE	LA	FINDS
71292	1024426966	110070347360	LOUISIANA PLASTIC CONVERTING CORP.	503 DOWNING PINES ROAD		WEST MONROE	LA	FINDS
71292	1017795891	110015604112	A&A RENTAL ACCOUNT LLC - CERTEX WT	600 DOWNING PINES RD		WEST MONROE	LA	FINDS
71292	1017746043		A&A RENTAL ACCOUNT LLC - CERTEX WT	600 DOWNING PINES RD		WEST MONROE	LA	
71292	S109352569		LOWES HOME CENTERS INC - LOWES HC	DOWNING PINES & MCCLENDON CHURCI		WEST MONROE	LA	NPDES
71292	1023702218	110070099349	DOWNING PINES COMMERCIAL PARK LLC	DOWNING PINES RD & COMMERCIAL PKV		WEST MONROE	LA	FINDS
71292	S118497228			1105 EDWARDS RD		WEST MONROE	LA	SPILLS
71292	1018365122	110067373915	COUNTY ACRES MHP	1105 EDWARDS ROAD		WEST MONROE	LA	FINDS
71292	S120825171			117 EDWARDS RD		WEST MONROE	LA	SPILLS
71292	S106508730	40797	BILLY TAYLOR LANDFILL	343 EDWARDS RD		WEST MONROE	LA	NPDES, SWF/LF
71292	1000826917	LAD985220391	BS TAYLOR CONTRACTOR INC	343 EDWARDS RD		W MONROE	LA	RCRA-NonGen
71292	1016191481	110003339548	BS TAYLOR CONTRACTOR INC	343 EDWARDS RD		WEST MONROE	LA	FINDS
71292	1016141754	110055446511	MULE TEAM EXPRESS INC	401 EDWARDS RD		WEST MONROE	LA	RCRA-NonGen, FINDS
71292	S123644251		ATMOS ENERGY - NORTH 8TH STATION	3110 N EIGHTH ST		WEST MONROE	LA	ASBESTOS
71292	S123144787		OWENS CONTRACTING CORP - ELKINS R	648 ELKINS RD		WEST MONROE	LA	NPDES
71292	S125474201		STAR SILICA LLC - WEST MONROE SAND	799 ELKINS RD		WEST MONROE	LA	NPDES
71292	S110538886		GRACIN ESTATES MOBILE HOME PARK -	851 ELKINS RD LOTS 1-18		WEST MONROE	LA	NPDES
71292	S120821240		GRAPHIC PACKAGING INTERNATIONAL -	ELKINS RD 0.2 MI N OF HWY 34 S	**	WEST MONROE	LA	SWF/LF
71292	S123145369		GRAPHIC PACKAGING INTERNATIONAL -	ELKINS RD 0.2 MI N OF HWY 34 S	**	WEST MONROE	LA	NPDES
71292	1018371719	110067611953	LOST LAKES LLC	END OF LOST LAKES BEND	**	WEST MONROE	LA	FINDS
71292	S120822621		OUACHITA PARISH SCHOOL BOARD- WES	SOUTH END OF CAMPUS @ INT OF CAPLI	**	WEST MONROE	LA	NPDES
71292	S108335327	27221	SAWYER INDUSTRIAL PLASTICS INC	100 ENTERPRISE ST		WEST MONROE	LA	NPDES
71292	1004713833	LAR000018911	SAWYER IND PLASTICS INC	100 ENTERPRISE ST		W MONROE	LA	RCRA-CESQG
71292	1016191573	110003356840	SAWYER IND PLASTICS INC	100 ENTERPRISE ST		WEST MONROE	LA	FINDS
71292	U003922254		MOORE'S TRUCK TIRE CENTER	101 ENTERPRISE DR		WEST MONROE	LA	UST
71292	1025884409	LAR000101817	MOTION INDUSTRIES - LA 62	105 ENTERPRISE ST		WEST MONROE	LA	RCRA-CESQG
71292	1025982612	110070594585	MOTION INDUSTRIES - LA 62	105 ENTERPRISE ST		WEST MONROE	LA	FINDS
71292	1025493213		MOTION INDUSTRIES - LA 62	105 ENTERPRISE ST		WEST MONROE	LA	
71292	1000204112	110009577494	SUN CHEMICAL CORP	108 ENTERPRISE ST		WEST MONROE	LA	RCRA-CESQG, FINDS
71292	S108332532	126220	S&E RENTALS INC	176 ERVIN COTTON RD		WEST MONROE	LA	NPDES
71292	1024595108	110020562201	S&E RENTALS	176 ERVIN COTTON ROAD		WEST MONROE	LA	FINDS
71292	S120824469			1120 EVERGREEN ST		WEST MONROE	LA	SPILLS
71292	S120824249			1120 EVERGREEN ST		WEST MONROE	LA	SPILLS
71292	1012051368		FCCLP-WEST MONROE DIV	204 EXCHANGE		WEST MONROE		SSTS
71292	S112270389		GRAPHIC PACKAGING INTERNATIONAL LI	204 EXCHANGE ST		WEST MONROE	LA	
71292	S118841884			204 EXCHANGE ST		WEST MONROE	LA	SPILLS
71292	1024413622	110070330514	PULPMILL SERVICES, INC.	204 EXCHANGE ST.		WEST MONROE	LA	FINDS
71292	S125677559		SOUTH DREW PRODUCTION FACILITY	EXCHANGE ST		WEST MONROE	LA	
71292	1011837579		SOUTH DREW	EXCHANGE STREET		WEST MONROE	LA	RMP
71292	1017456024	110023010819	SOUTH DREW FACILITY	EXCHANGE STREET		WEST MONROE	LA	FINDS
71292	1011837580		SOUTH DREW FACILITY	EXCHANGE STREET		WEST MONROE	LA	RMP
71292	S116494952		LKQ BIRMINGHAM INC - LKQ OF NORTH L	208 FRANKLIN DR		WEST MONROE	LA	NPDES
71292	U004156181		LKQ BIRMINGHAM INC - LKQ OF NORTH L	208 FRANKLIN DR		WEST MONROE	LA	UST
71292	1014720004	110043272507	LKQ PLUNK'S TRUCK PARTS & EQUIPMEN	208 FRANKLIN DR.		WEST MONROE	LA	FINDS
71292	1004712605	LAD985227487	EMPIRE TRUCK RENTAL	209 FRANKLIN		W MONROE	LA	RCRA-CESQG
71292	1016191514	110003344578	EMPIRE TRUCK RENTAL	209 FRANKLIN		WEST MONROE	LA	FINDS
71292	1000826941	LAD985220730	TRUCK PARTS & EQUIPMENT INC	210 FRANKLIN ST		W MONROE	LA	RCRAInfo-SQG
71292	1016191483	110003339717	TRUCK PARTS & EQUIPMENT INC	210 FRANKLIN ST		WEST MONROE	LA	FINDS
71292	1016191449	110003332698	PUMP SVCS	500 GRANTHAM		WEST MONROE	LA	FINDS
71292	1004711436	LAD985207885	PUMP SVCS	500 GRANTHAM		W MONROE	LA	RCRA-CESQG
71292	1000302224	LAD079767612	PLYMOUTH TUBE CO	601 GRANTHAM AVE		W MONROE	LA	RCRA-CESQG
71292	1005450841	71292PLYMT60	PLYMOUTH TUBE CO	601 GRANTHAM AVE		WEST MONROE	LA	TRIS
71292	1016175813	110000450501	PLYMOUTH TUBE CO	601 GRANTHAM AVENUE		WEST MONROE	LA	FINDS
71292	1016184491	110002129465	ENCLEAN INC	602 GRANTHAM AVENUE		WEST MONROE	LA	FINDS
71292	1000921862	LAD982563157	DOWELL A DIV OF SCHLUMBERGER TECH	607 GRANTHAM DR		W MONROE	LA	RCRAInfo-SQG, UST
71292	1016191349	110003311782	DOWELL A DIVISION SCHLUMBERGER	607 GRANTHAM DR		WEST MONROE	LA	FINDS
71292	1016191274	110003299788	SUPER TRUCKS INC	608 GRANTHAM AVE		WEST MONROE	LA	FINDS
71292	1004709041	LAD981604713	SUPER TRUCKS INC	608 GRANTHAM AVE		W MONROE	LA	RCRA-CESQG
71292	1016191409	110003322137	SPENCER JOHNSTON CO	610 GRANTHAM AVE		WEST MONROE	LA	FINDS
71292	1024387610	110070293205	CARAUSTAR CONVERTED PRODUCTS GF	612 GRANTHAM AVENUE		WEST MONROE	LA	FINDS
71292	1008373202	LAR000057844	RIVER CITY SHEET METAL INC	614 GRANTHAM AVE		W MONROE	LA	RCRA-CESQG
71292	1008219552	110022438049	RIVER CITY SHEET METAL INC	614 GRANTHAM AVE		WEST MONROE	LA	FINDS
71292	S108337099	42347	M&M RENTALS OF NORTHEAST LOUISIAN	355 GREEN RD		WEST MONROE	LA	NPDES
71292	S118942870		FAIRBANKS DEVELOPMENT LLC - GUTHR	GUTHRIE RD	**	STERLINGTON	LA	NPDES
71292	S109094940		MISTI'S PARK	610 GUYTON RD		WEST MONROE	LA	NPDES
71292	1011927519	110037488965	MISTI'S PARK	610 GUYTON RD.		WEST MONROE	LA	FINDS
71292	S125474485		OUACHITA FIRE DEPARTMENT	122 HAMMONS DR		WEST MONROE	LA	SPILLS
71292	1023646121	110070055329	WEST MONROE READY MIX	169 HAMMONS DR		WEST MONROE	LA	FINDS

EDR ZIP Code Scan Report

ZIP	EDR-ID	Facility ID	Name	Address	Map/Dir/Dist	City	State	Databases
71292	1021991591		ANDYS TRANSMISSION SERVI	1214 HAYES ST		WEST MONROE	LA	EDR Historical Auto Stations
71292	S122446178			1729 HAYES ST	**	WEST MONROE	LA	SPILLS
71292	S118387486			51111 HINTON ST	**	WEST MONROE	LA	SPILLS
71292	1017791857	110025195919	WEST OUACHITA MOBILE	HOME ESTATES		WEST MONROE	LA	FINDS
71292	1022933842		WEST OUACHITA MOBILE	HOME ESTATES	**	WEST MONROE	LA	
71292	S112659330		FORMERLY DUALITE PLASTICS	281 HUEY LENARD LOOP		WEST MONROE	LA	AUL
71292	S116691008		SEVERN TRENT SERVICES/GOWC	301 HUEY LENARD LOOP		WEST MONROE	LA	SPILLS
71292	S121205217		SEVERN TRENT/GOWC	301 HUEY LENARD LOOP		WEST MONROE	LA	SPILLS
71292	S118247116		WEST OUACHITA INDUSTRIAL DISTRICT -	301 HUEY LENARD LOOP		WEST MONROE	LA	NPDES
71292	S117043288		SEVERN TRENT/GOWC	301 HUEY LENARD LOOP		WEST MONROE	LA	SPILLS
71292	S116691371		SEVERN TRENT SERVICES/GOWC	301 HUEY LENARD LOOP			LA	SPILLS
71292	S118624764		SEVERN TRENT SERVICES/GOWC	301 HUEY LENARD LOOP		WEST MONROE	LA	SPILLS
71292	S118157593		SEVERN TRENT SERVICES	301 HUEY LENARD LOOP		WEST MONROE	LA	SPILLS
71292	1011927854	110037492905	TYSON MHP	104 LA HWY 557		WEST MONROE	LA	FINDS
71292	1021880534		LINDAS GROCERY	2351 LA HWY 557		WEST MONROE	LA	EDR Historical Auto Stations
71292	1020157602		WALTERS GROCERY	629 LA HWY 3033	**	WEST MONROE	LA	EDR Historical Auto Stations
71292	S120822574		ENTERGY LA LLC - CADEVILLE SUBSTATI	LA HWY 546	**	CADEVILLE	LA	NPDES
71292	S120822687		ENTERGY LOUISIANA LLC - CADEVILLE T(	LA HWY 548	**	CADEVILLE	LA	NPDES
71292	S120822630		ENTERGY LOUISIANA, LLC - COTTON SUE	LA HWY 548	**	CADEVILLE	LA	NPDES
71292	1012303212	110040085742	STEEP BAYOU REALIGNMENT	LA HWY 838	**	WEST MONROE	LA	FINDS
71292	1008335994	110022284491	HIDEAWAY CROSSING SUBDIVISION	US HWY 165 @		MONROE	LA	FINDS
71292	1022104042		TRANSMISSION SPECIALISTS	104 INDUSTRIAL ST		WEST MONROE	LA	EDR Historical Auto Stations
71292	1016191461	110003334678	WPS INDUSTRIES INC	228 INDUSTRIAL ST		WEST MONROE	LA	FINDS
71292	S118942896		WPS INDUSTRIES INC	228 INDUSTRIAL ST		WEST MONROE	LA	NPDES
71292	S118942397		WPS INDUSTRIES INC	228 INDUSTRIAL ST		WEST MONROE	LA	
71292	1000704431	LAD985210855	WPS INDUSTRIES INC	228 INDUSTRIAL ST		W MONROE	LA	RCRA-CESQG
71292	S108332323	124851	ROLLING FRITO-LAY SALES LP - WEST M(	898 INDUSTRIAL DR		WEST MONROE	LA	NPDES
71292	S110297317		GREATER QUACHITA PORT PHASE 4 ACC	INTERSECTION OF VALLEY RD & COLEM/		WEST MONROE	LA	NPDES
71292	S108332587	126577	WILLIE M SMITH & WANDA A SMITH	ISSAC BURNETT RD	**	WEST MONROE	LA	NPDES
71292	1011928167	110037495813	SOUTHWEST OUACHITA LIBRARY BR	JCT OF MT. VERNON CHURCH RD &	**	WEST MONROE	LA	FINDS
71292	S117041992			1424 JOE BILL ST		WEST MONROE	LA	SPILLS
71292	S117041994			1424 JOE BILL ST		WEST MONROE	LA	SPILLS
71292	1024412361	110070328958	CIVIC ENTERPRISES INC	854 JOHNSON STREET		WEST MONROE	LA	FINDS
71292	2002627974			1000 JONESBORO RD		W. MONROE	LA	ERNS
71292	S118157467		GRAPHIC PACKAGING INTERNATIONAL, I	1000 JONESBORO RD		WEST MONROE	LA	SPILLS
71292	S118157743		MARTIN TRANSPORT	1000 JONESBORO RD		WEST MONROE	LA	SPILLS
71292	S118624746			1000 JONESBORO RD		WEST MONROE	LA	SPILLS
71292	S118159191			1000 JONESBORO RD		WEST MONROE	LA	SPILLS
71292	S118159164		MARTIN TRANSPORT	1000 JONESBORO RD		WEST MONROE	LA	SPILLS
71292	S120384499		GRAPHIC PACKAGING INTERNATIONAL LI	1000 JONESBORO RD		WEST MONROE	LA	
71292	1017827900		WEST MONROE FIBRE PROCESSING	1000 JONESBORO RD		W. MONROE	LA	
71292	S118624961		GRAPHIC PACKAGING INTERNATIONAL, I	1000 JONESBORO RD		WEST MONROE	LA	SPILLS
71292	S122242717		GRAPHIC PACKAGING INTERNATIONAL, L	1000 JONESBORO RD		WEST MONROE	LA	SPILLS
71292	1017791560	110017782559	WEST MONROE FIBRE PROCESSING	1000 JONESBORO RD		W. MONROE	LA	FINDS
71292	S118159047		GRAPHIC PACKAGING INTERNATIONAL LI	1000 JONESBORO RD		WEST MONROE	LA	ASBESTOS, SWF/LF, SPILLS
71292	1007457251	110017782568	GRAPHIC PACKAGING INTERNATIONAL IN	1000 JONESBORO RD		WEST MONROE	LA	ICIS, FINDS
71292	S117370666		GRAPHIC PACKAGING	1000 JONESBORO RD		WEST MONROE	LA	SPILLS
71292	93178672			1000 JONESBORO RD		WEST MONROE	LA	ERNS
71292	S118841526		GRAPHIC PACKAGING	1000 JONESBORO RD		WEST MONROE	LA	SPILLS
71292	S121205951			1000 JONESBORO RD		WEST MONROE	LA	SPILLS
71292	2001579915			1000 JONESBORO RD		W. MONROE	LA	ERNS
71292	2000552259			1000 JONESBORO RD		W. MONROE	LA	ERNS
71292	S118942395		GRAPHIC PACKAGING INTERNATIONAL LI	1000 JONESBORO RD		WEST MONROE	LA	
71292	S118157465		GRAPHIC PACKAGING INTERNATIONAL, I	1000 JONESBORO RD		WEST MONROE	LA	SPILLS
71292	S113481189		GRAPHIC PACKAGING INTERNATIONAL LI	1000 JONESBORO RD		WEST MONROE	LA	ASBESTOS, SPILLS
71292	S121607175			1000 JONESBORO RD		WEST MONROE	LA	SPILLS
71292	2000549183			1000 JONESBORO RD		W MONROE	LA	ERNS
71292	S121606815		GRAPHIC PACKAGING INTERNATIONAL, I	1000 JONESBORO RD		WEST MONROE	LA	SPILLS
71292	S121205419		GRAPHIC PACKAGING	1000 JONESBORO RD		WEST MONROE	LA	SPILLS
71292	U004245335		GRAPHIC PACKAGING INTERNATIONAL LI	1000 JONESBORO RD		WEST MONROE	LA	UST
71292	S121607021			1000 JONESBORO RD		WEST MONROE	LA	SPILLS
71292	1016147547	71292MNVLL10	GRAPHIC PACKAGING INTERNATIONAL LI	1000 JONESBORO RD		WEST MONROE	LA	TRIS
71292	S121607131		GRAPHIC PACKAGING INTERNATIONAL, I	1000 JONESBORO RD		WEST MONROE	LA	SPILLS
71292	U003921543	1432	GRAPHIC PACKAGING INTERNATIONAL IN	1000 JONESBORO RD		WEST MONROE	LA	NPDES, ASBESTOS, SPILLS
71292	S118840855			1000 JONESBORO RD		MONROE	LA	SPILLS
71292	S121606541			1000 JONESBORO RD		WEST MONROE	LA	SPILLS
71292	2001579887			1000 JONESBORO RD		W. MONROE	LA	ERNS

EDR ZIP Code Scan Report

ZIP	EDR-ID	Facility ID	Name	Address	Map/Dir/Dist	City	State	Databases
71292	S121606843		CURA EMERGENCY SERVICES	1000 JONESBORO RD		MONROE	LA	SPILLS
71292	2001560191			1000 JONESBORO RD		W. MONROE	LA	ERNS
71292	2004742567			1000 JONESBORO ROAD		WEST MONROE	LA	ERNS
71292	1014625729			1000 JONESBORO ROAD		WEST MONROE	LA	PCB TRANSFORMER
71292	2005758805			1000 JONESBORO ROAD		WEST MONROE	LA	ERNS
71292	1014199201		GRAPHIC PACKAGING INTERNATIONAL -	1000 JONESBORO ROAD		WEST MONROE	LA	TSCA
71292	2004711499			1000 JONESBORO ROAD		WEST MONROE	LA	ERNS
71292	2017188850			1000 JONESBORO ROAD		WEST MONROE	LA	ERNS
71292	2009913056			1000 JONESBORO ROAD		WEST MONROE	LA	ERNS
71292	2004710828			1000 JONESBORO ROAD		WEST MONROE	LA	ERNS
71292	2005780127			1000 JONESBORO ROAD		WEST MONROE	LA	ERNS
71292	2003654252			1000 JONESBORO ROAD		WEST MONROE	LA	ERNS
71292	2003654254			1000 JONESBORO ROAD		WEST MONROE	LA	ERNS
71292	2005781150			1000 JONESBORO ROAD		WEST MONROE	LA	ERNS
71292	2005765758			1000 JONESBORO ROAD		WEST MONROE	LA	ERNS
71292	S117043781		L & B TRANSPORT	1070 JONESBORO RD		WEST MONROE	LA	SPILLS
71292	S115488382		GRAPHIC PACKAGING	1070 JONESBORO RD		WEST MONROE	LA	SPILLS
71292	S112270371		GRAPHIC PACKAGING INTERNATIONAL IN	1070 JONESBORO RD		WEST MONROE	LA	ASBESTOS
71292	S121606369		GRAPHIC PACKAGING INTERNATIONAL, I	1070 JONESBORO RD		WEST MONROE	LA	SPILLS
71292	S116690320		GRAPHIC PACKAGING INTERNATIONAL, I	1070 JONESBORO RD		WEST MONROE	LA	SPILLS
71292	S117370335		MARTIN TRANSPORT	1070 JONESBORO RD		WEST MONROE	LA	SPILLS
71292	S121606656		GRAPHIC PACKAGING INTERNATIONAL IN	1070 JONESBORO RD			LA	SPILLS
71292	1000841444	LAD008193567	GRAPHIC PACKAGING INTERNATIONAL IN	1070 JONESBORO RD		WEST MONROE	LA	RCRA-CESQG
71292	1024726293	110070515333	GRAPHIC PACKAGING INTERNATIONAL IN	1070 JONESBORO RD		WEST MONROE	LA	FINDS
71292	S121606328		GRAPHIC PACKAGING INTERNATIONAL, I	1070 JONESBORO RD		WEST MONROE	LA	SPILLS
71292	S117370733		GRAPHIC PACKAGING INTERNATIONAL IN	1070 JONESBORO RD		WEST MONROE	LA	SPILLS
71292	S121606406		GRAPHIC PACKAGING	1070 JONESBORO RD		WEST MONROE	LA	SPILLS
71292	1012302213	110040084413	PLUNK'S	108 JONESBORO RD		WEST MONROE	LA	FINDS
71292	1021548351		PLUNKS WRECKER SERVICE	108 JONESBORO RD		WEST MONROE	LA	EDR Historical Auto Stations
71292	1004711430	LAD985207810	WEST MONROE USED CARS	108 JONESBORO RD		W MONROE	LA	RCRA-CESQG
71292	U003986900		PLUNK'S WRECKER SERVICE	108 JONESBORO RD		WEST MONROE	LA	NPDES, SPILLS, UST
71292	1017786699	110064385534	PETRIN CORP	1500 JONESBORO HWY		WEST MONROE	LA	RCRAInfo-SQG, FINDS
71292	S118841857			1500 JONESBORO RD		WEST MONROE	LA	SPILLS
71292	S117893562			1500 JONESBORO RD		WEST MONROE	LA	SPILLS
71292	S118246824		PETRIN CORP - WEST MONROE SANDBL/	1500 JONESBORO RD		WEST MONROE	LA	NPDES
71292	1018354386	110064870830	PETRIN CORP. - WEST MONROE SANDBL	1500 JONESBORO RD		WEST MONROE	LA	FINDS
71292	S125474916		ADVANCED ENVIRONMENTAL COMPLIAN	1820 JONESBORO RD	**	WEST MONROE	LA	SPILLS
71292	S121450074		NORTH LA CHIPS INC - WEST MONROE	1905 JONESBORO RD		WEST MONROE	LA	NPDES
71292	1016191432	110003329835	STRONGS SAW & SMALL ENGINE SVC	1910 JONESBORO RD		WEST MONROE	LA	FINDS
71292	1004711185	LAD985203827	STRONGS SAW & SMALL ENGINE SVC	1910 JONESBORO RD		W MONROE	LA	RCRA-CESQG
71292	U003926829		GRADY WILLIAMS - CLOSED FACILITY	2222 JONESBORO RD		WEST MONROE	LA	UST
71292	U000874902		A B FOOD MART	2228 JONESBORO HWY		WEST MONROE	LA	UST
71292	1021402096		HWY 34 U PAK IT	2238 JONESBORO RD		WEST MONROE	LA	EDR Historical Auto Stations
71292	U003926825		TRAILER PARK - CLOSED STORE	2400 JONESBORO RD		WEST MONROE	LA	UST
71292	S115488408			2416 JONESBORO RD		WEST MONROE	LA	SPILLS
71292	S115487671			2416 JONESBORO RD		WEST MONROE	LA	SPILLS
71292	S115488041			2416 JONESBORO RD		WEST MONROE	LA	SPILLS
71292	S116690565			2416 JONESBORO RD		WEST MONROE	LA	SPILLS
71292	S116690266			2416 JONESBORO RD		WEST MONROE	LA	SPILLS
71292	S118159159			2416 JONESBORO RD STE B		WEST MONROE	LA	SPILLS
71292	S118159140			2416 JONESBORO RD STE B		WEST MONROE	LA	SPILLS
71292	S118387915			2416 JONESBORO RD STE B		WEST MONROE	LA	SPILLS
71292	S118159174			2416 JONESBORO RD STE B		WEST MONROE	LA	SPILLS
71292	S118387939			2416 JONESBORO RD STE B		WEST MONROE	LA	SPILLS
71292	S118387979			2416 JONESBORO RD STE B		WEST MONROE	LA	SPILLS
71292	S118387667			2416 JONESBORO RD STE B		WEST MONROE	LA	SPILLS
71292	S118387879			2416 JONESBORO RD STE B		WEST MONROE	LA	SPILLS
71292	S118387952			2416 JONESBORO RD STE B		WEST MONROE	LA	SPILLS
71292	S118388079			2416 JONESBORO RD STE B		WEST MONROE	LA	SPILLS
71292	S118387882			2416 JONESBORO RD STE B		WEST MONROE	LA	SPILLS
71292	S118387951			2416 JONESBORO RD STE B		WEST MONROE	LA	SPILLS
71292	S118623834			2425 JONESBORO RD		WEST MONROE	LA	SPILLS
71292	U002304535		BRENDA'S WEST OUACHITA WORLD	4309 JONESBORO RD		WEST MONROE	LA	UST
71292	S106034132	37-008675	CARDWELL'S GROCERY	4701 JONESBORO RD		WEST MONROE	LA	HIST LUST, LUST
71292	1006802402	110013741282	CARDWELL'S GROCERY & HARDWARE	4701 JONESBORO RD		WEST MONROE	LA	NPDES, FINDS, UST
71292	1021022021		JESELINK/C&A AUTO CARLTON	500 JONESBORO RD		WEST MONROE	LA	EDR Historical Auto Stations
71292	1016191121	110003269846	PRO LEASING	506 JONESBORO ROAD		WEST MONROE	LA	FINDS
71292	S122446997		CRC SQUARED LLC	5073 JONESBORO RD		WEST MONROE	LA	LUST, SPILLS

EDR ZIP Code Scan Report

ZIP	EDR-ID	Facility ID	Name	Address	Map/Dir/Dist	City	State	Databases
71292	U004222493		NEW EXCEL	5073 JONESBORO RD		WEST MONROE	LA	UST
71292	1023677003	LAR000098517	DOLLAR GENERAL 13103	5902 JONESBORO RD		WEST MONROE	LA	RCRA-CESQG
71292	1022993077	110070120591	DOLLAR GENERAL 13103	5902 JONESBORO RD		WEST MONROE	LA	FINDS
71292	U000879336		WOODLAWN JUNIOR HIGH SCHOOL	5946 JONESBORO RD		WEST MONROE	LA	UST
71292	1018543332		BROWNVILLE DRY CLEANERS & LDRY	606 JONESBORO RD		WEST MONROE	LA	EDR Historical Cleaners
71292	S107446384	39221	BROWNVILLE DRY CLEANERS	606 JONESBORO RD		WEST MONROE	LA	DRYCLEANERS
71292	1016105731	110001248588	SOUTHERN GRAPHIC SYSTEMS LLC	607 JONESBORO RD		WEST MONROE	LA	ICIS, FINDS
71292	S108335629	32525	SOUTHERN GRAPHIC SYSTEMS LLC	607 JONESBORO RD		WEST MONROE	LA	NPDES, SPILLS
71292	1024395478	110070308472	SOUTHERN GRAPHICS SYSTEMS, LLC	607 JONESBORO ROAD		WEST MONROE	LA	FINDS
71292	1000622477	LAD985197789	SOUTHERN GRAPHIC SYSTEMS, LLC	607 JONESBORO ROAD		WEST MONROE	LA	RCRAInfo-LQG
71292	1012110997	110038920497	ACTION AUTO BODY LLC	609 JONESBORO RD		WEST MONROE	LA	FINDS
71292	1012179499	LAR000068155	ACTION AUTO BODY LLC	609 JONESBORO RD		WEST MONROE	LA	RCRA-CESQG
71292	U002222873	37-015432	JACK ARMSTRONG PROPERTY	800 JONESBORO RD		WEST MONROE	LA	HIST LUST, LUST, UST
71292	1024412360	110070328957	BC INDUSSALES LLC	812 JONESBORO ROAD		WEST MONROE	LA	FINDS
71292	1024393249	110070305626	B C INDUSTRIAL SALES, LLC	812 JONESBORO ROAD		WEST MONROE	LA	FINDS
71292	1020271940		E-Z PAK INC	814 JONESBORO RD		WEST MONROE	LA	EDR Historical Auto Stations
71292	1015885602	110044894442	DOLLAR GENERAL #13103	JONESBORO RD & WOODLAWN SCHOOL		LAPINE	LA	FINDS
71292	1016191193	110003284366	DIESEL TRUCK RPR	509 JONSBORO RD		WEST MONROE	LA	FINDS
71292	1004708422	LAD128127214	DIESEL TRUCK RPR	509 JONSBORO RD		W MONROE	LA	RCRA-CESQG
71292	1009799941	110027243089	PATRICK'S COVE	JOSEPH THOMAS ROAD		WEST MONROE	LA	FINDS
71292	S111767989		WESTLAKE SUBDIVISION - UNIT 6 & UNIT	KENDALL RIDGE DR	**	WEST MONROE	LA	NPDES
71292	1018359200	110067021190	NEW HOPE CONSTRUCTION LLC- WESTL	KENDALLWOOD RD	**	WEST MONROE	LA	FINDS
71292	1020939421		MARTINS MOBIL HOME SERV	118 LACY DR		WEST MONROE	LA	EDR Historical Auto Stations
71292	1011928063	110037492601	WELL SITE #1	215 LARRY HENRY RD		WEST MONROE	LA	FINDS
71292	S109352380		SOUTHWEST OUACHITA WATERWORKS I	215 LARRY HENRY RD		WEST MONROE	LA	NPDES
71292	S108337772	43678	LOUISIANA LAND & WATER CO INC - WES	200 LAURA WILKES RD		WEST MONROE	LA	NPDES
71292	S118624246			730 LENWIL RD		STERLINGTON	LA	SPILLS
71292	1018377695	110069337809	HEMPHILL SEPTIC SERVICE	730 LENWIL ROAD		WEST MONROE	LA	FINDS
71292	S109413118		WILLIAM D THOMPSON JR	LEONARD LN	**	WEST MONROE	LA	NPDES
71292	S125402423		LINDERMAN TIPPET PROPERTY	700 LINDERMAN AVE		WEST MONROE	LA	ASBESTOS
71292	S125402422		LINDERMAN TIPPET PROPERTY	700 LINDERMAN AVE		WEST MONROE	LA	ASBESTOS
71292	S108994975		SISSON DEVELOPMENT LLC - LONG LEAF	LINE RD E OF HWY 557	**	WEST MONROE	LA	NPDES
71292	1010707848	110033011041	LONG LEAF PLANATION	LINE ROAD	**	WEST MONROE	LA	FINDS
71292	1010454033	110032945179	LONG LEAF PLANTATION	LINE ROAD E OF HWY 557		WEST MONROE	LA	FINDS
71292	1022934236		LONG LEAF PLANTATION	LINE ROAD E OF HWY 557	**	WEST MONROE	LA	
71292	1022006742		DENNISS TRUCK PARTS AND EQUIP	333 LITTLE LAKE RD		WEST MONROE	LA	EDR Historical Auto Stations
71292	S123144875		G&O SERVICE CO LLC - TIMBERWOOD ES	LOBLOLLY DR	**	WEST MONROE	LA	NPDES
71292	1024242707	110070248682	G&O SERVICE COMPANY LLC- TIMBERW(	LOBLOLLY DR.	**	WEST MONROE	LA	FINDS
71292	1024143817		G&O SERVICE COMPANY LLC- TIMBERW(	LOBLOLLY DR.	**	WEST MONROE	LA	
71292	S112270426		GULF SOUTH PIPELINE CO LP - VIXEN CC	115 LUCAS WYATT RD		WEST MONROE	LA	
71292	1009404144		GULF SOUTH PIPELINE CO LP - VIXEN CC	115 LUCAS WYATT RD		WEST MONROE	LA	
71292	1014890012	110043805317	GULF SOUTH PIPELINE - VIXEN STATION	115 LUCAS WYATT RD.		WEST MONROE	LA	FINDS
71292	1010784513	LAR000066639	GULF SOUTH PIPELINE CO LP	115 LUCAS WYATT ST		WEST MONROE	LA	RCRA-CESQG
71292	S109844318		TRACTOR SUPPLY CO #1249	201 MANE ST		WEST MONROE	LA	NPDES
71292	1012179528	LAR000068502	TRACTOR SUPPLY CO #1249	201 MANE ST		WEST MONROE	LA	RCRA-CESQG
71292	1010434264	110032939248	TRACTOR SUPPLY	201 MANE STREET		WEST MONROE	LA	FINDS
71292	2016157164			620 MANE ST.	**	WEST MONROE	LA	ERNS
71292	1009650924		INTERSTATE DODGE	MANN'S CONSTRUCTION		WEST MONROE	LA	
71292	1025804980	110027365704	INTERSTATE DODGE	MANN'S CONSTRUCTION	**	WEST MONROE	LA	FINDS
71292	S108337758	43656	TUNICA VILLAGE TRAILER PARK	330 MARION SIMS RD		WEST MONROE	LA	NPDES
71292	S124503556		TOWN & COUNTRY RENTAL PROPERTIES	356 MARION SIMS RD		WEST MONROE	LA	NPDES
71292	S125474880			129 N MARTIN LN		WEST MONROE	LA	SPILLS
71292	S118842783		CITY OF WEST MONROE	250 E MARTIN ST	**	WEST MONROE	LA	SPILLS
71292	S121205445		CITY OF WEST MONROE	250 E MARTIN ST	**	WEST MONROE	LA	SPILLS
71292	S118623669		CITY OF WEST MONROE	250 E MARTIN ST	**	WEST MONROE	LA	SPILLS
71292	S117044224		CITY OF WEST MONROE	250 E MARTIN ST	**	WEST MONROE	LA	SPILLS
71292	S118840741		CITY OF WEST MONROE	250 E MARTIN ST	**	WEST MONROE	LA	SPILLS
71292	S118624619		CITY OF WEST MONROE	250 E MARTIN ST	**	WEST MONROE	LA	SPILLS
71292	S118624615		CITY OF WEST MONROE	250 E MARTIN ST	**	WEST MONROE	LA	SPILLS
71292	S122446616		CITY OF WEST MONROE	250 E MARTIN ST	**	WEST MONROE	LA	SPILLS
71292	S118624789		CITY OF WEST MONROE	250 E MARTIN ST	**	WEST MONROE	LA	SPILLS
71292	S118625032		CITY OF WEST MONROE	250 E MARTIN ST	**	WEST MONROE	LA	SPILLS
71292	S116691307		WEST OUACHITA SEWERAGE DIST. #5	250 E MARTIN ST	**	WEST MONROE	LA	SPILLS
71292	S118841005		CITY OF WEST MONROE	250 E MARTIN ST	**	WEST MONROE	LA	SPILLS
71292	S121205447		CITY OF WEST MONROE	250 E MARTIN ST	**	WEST MONROE	LA	SPILLS
71292	S118841308		CITY OF WEST MONROE	250 E MARTIN ST	**	WEST MONROE	LA	SPILLS
71292	S118157439		CITY OF WEST MONROE	250 E MARTIN ST	**	WEST MONROE	LA	SPILLS
71292	S115488149		CITY OF WEST MONROE	250 E MARTIN ST	**	WEST MONROE	LA	SPILLS

EDR ZIP Code Scan Report

ZIP	EDR-ID	Facility ID	Name	Address	Map/Dir/Dist	City	State	Databases
71292	S117043281		CITY OF WEST MONROE	250 E MARTIN ST	**	WEST MONROE	LA	SPILLS
71292	S118625024		CITY OF WEST MONROE	250 E MARTIN ST	**	WEST MONROE	LA	SPILLS
71292	S121606534		CITY OF WEST MONROE	250 E MARTIN ST	**	WEST MONROE	LA	SPILLS
71292	S123178675		CITY OF WEST MONROE	250 E MARTIN ST	**	WEST MONROE	LA	SPILLS
71292	S117043280		CITY OF WEST MONROE	250 E MARTIN ST	**	WEST MONROE	LA	SPILLS
71292	S118624928		CITY OF WEST MONROE	250 E MARTIN ST	**	WEST MONROE	LA	SPILLS
71292	S118623675		CITY OF WEST MONROE	250 E MARTIN ST	**	WEST MONROE	LA	SPILLS
71292	S116690821		CITY OF WEST MONROE	250 E MARTIN ST	**	WEST MONROE	LA	SPILLS
71292	S116690839		CITY OF WEST MONROE	250 E MARTIN ST	**	WEST MONROE	LA	SPILLS
71292	S118842624		CITY OF WEST MONROE	250 E MARTIN ST	**	WEST MONROE	LA	SPILLS
71292	S121606542		CITY OF WEST MONROE	250 E MARTIN ST	**	WEST MONROE	LA	SPILLS
71292	S118841841		CITY OF WEST MONROE	250 E MARTIN ST	**	WEST MONROE	LA	SPILLS
71292	S118624791		CITY OF WEST MONROE	250 E MARTIN ST	**	WEST MONROE	LA	SPILLS
71292	S118842622		CITY OF WEST MONROE	250 E MARTIN ST	**	WEST MONROE	LA	SPILLS
71292	S117371397		CITY OF WEST MONROE	250 E MARTIN ST	**	WEST MONROE	LA	SPILLS
71292	S116691335		CITY OF WEST MONROE	250 E MARTIN ST	**	WEST MONROE	LA	SPILLS
71292	S118841842		CITY OF WEST MONROE	250 E MARTIN ST	**	WEST MONROE	LA	SPILLS
71292	S121606366		CITY OF WEST MONROE	250 E MARTIN ST	**	WEST MONROE	LA	SPILLS
71292	S116690695		CITY OF WEST MONROE	250 E MARTIN ST	**	WEST MONROE	LA	SPILLS
71292	S116690699		CITY OF WEST MONROE	250 E MARTIN ST	**	WEST MONROE	LA	SPILLS
71292	S118840934		CITY OF WEST MONROE	250 E MARTIN ST	**	WEST MONROE	LA	SPILLS
71292	S122446609		CITY OF WEST MONROE	250 E MARTIN ST	**	WEST MONROE	LA	SPILLS
71292	S121206527		CITY OF WEST MONROE	250 E MARTIN ST	**	WEST MONROE	LA	SPILLS
71292	S118157737		CITY OF WEST MONROE	250 E MARTIN ST	**	WEST MONROE	LA	SPILLS
71292	S118841006		CITY OF WEST MONROE	250 E MARTIN ST	**	WEST MONROE	LA	SPILLS
71292	S118842237		CITY OF WEST MONROE	250 E MARTIN ST	**	WEST MONROE	LA	SPILLS
71292	S118157551		CITY OF WEST MONROE	250 E MARTIN ST	**	WEST MONROE	LA	SPILLS
71292	S118842781		CITY OF WEST MONROE	250 E MARTIN ST	**	WEST MONROE	LA	SPILLS
71292	S118840742		CITY OF WEST MONROE	250 E MARTIN ST	**	WEST MONROE	LA	SPILLS
71292	S118841567		CITY OF WEST MONROE	250 E MARTIN ST	**	WEST MONROE	LA	SPILLS
71292	S118157435		CITY OF WEST MONROE	250 E MARTIN ST	**	WEST MONROE	LA	SPILLS
71292	S118840738		CITY OF WEST MONROE	250 E MARTIN ST	**	WEST MONROE	LA	SPILLS
71292	S116690843		CITY OF WEST MONROE	250 E MARTIN ST	**	WEST MONROE	LA	SPILLS
71292	S118157736		CITY OF WEST MONROE	250 E MARTIN ST	**	WEST MONROE	LA	SPILLS
71292	S116690842		CITY OF WEST MONROE	250 E MARTIN ST	**	WEST MONROE	LA	SPILLS
71292	S108334585	19103	WEST MONROE CITY OF - WWTP	250 E MARTIN ST		WEST MONROE	LA	NPDES
71292	S121606367		CITY OF WEST MONROE	250 E MARTIN ST	**	WEST MONROE	LA	SPILLS
71292	S118842619		303 W. PAVILION DR.	250 E MARTIN ST	**	WEST MONROE	LA	SPILLS
71292	S118157742		CITY OF WEST MONROE	250 E MARTIN ST	**	WEST MONROE	LA	SPILLS
71292	S117044168		CITY OF WEST MONROE	250 E MARTIN ST	**	WEST MONROE	LA	SPILLS
71292	S118157735		CITY OF WEST MONROE	250 E MARTIN ST	**	WEST MONROE	LA	SPILLS
71292	S121606416		CITY OF WEST MONROE	250 E MARTIN ST	**	WEST MONROE	LA	SPILLS
71292	S118157434		CITY OF WEST MONROE	250 E MARTIN ST	**	WEST MONROE	LA	SPILLS
71292	S118624788		CITY OF WEST MONROE	250 E MARTIN ST	**	WEST MONROE	LA	SPILLS
71292	S118157437		CITY OF WEST MONROE	250 E MARTIN ST	**	WEST MONROE	LA	SPILLS
71292	S118842620		CITY OF WEST MONROE	250 E MARTIN ST	**	WEST MONROE	LA	SPILLS
71292	S117371399		CITY OF WEST MONROE	250 E MARTIN ST	**	WEST MONROE	LA	SPILLS
71292	S118840745		CITY OF WEST MONROE	250 E MARTIN ST	**	WEST MONROE	LA	SPILLS
71292	S118840737		CITY OF WEST MONROE	250 E MARTIN ST	**	WEST MONROE	LA	SPILLS
71292	S122446611		CITY OF WEST MONROE	250 E MARTIN ST	**	WEST MONROE	LA	SPILLS
71292	S116690820		CITY OF WEST MONROE	250 E MARTIN ST	**	WEST MONROE	LA	SPILLS
71292	S116690698		CITY OF WEST MONROE	250 E MARTIN ST	**	WEST MONROE	LA	SPILLS
71292	S116690838		CITY OF WEST MONROE	250 E MARTIN ST	**	WEST MONROE	LA	SPILLS
71292	S118624926		CITY OF WEST MONROE	250 E MARTIN ST	**	WEST MONROE	LA	SPILLS
71292	S117043282		CITY OF WEST MONROE	250 E MARTIN ST	**	WEST MONROE	LA	SPILLS
71292	S121606544		CITY OF WEST MONROE	250 E MARTIN ST	**	WEST MONROE	LA	SPILLS
71292	S121606365		CITY OF WEST MONROE	250 E MARTIN ST	**	WEST MONROE	LA	SPILLS
71292	S118841565		CITY OF WEST MONROE	250 E MARTIN ST	**	WEST MONROE	LA	SPILLS
71292	S118842621		CITY OF WEST MONROE	250 E MARTIN ST	**	WEST MONROE	LA	SPILLS
71292	S118624685		CITY OF WEST MONROE	250 E MARTIN ST	**	WEST MONROE	LA	SPILLS
71292	S116690841		CITY OF WEST MONROE	250 E MARTIN ST	**	WEST MONROE	LA	SPILLS
71292	S118624927		CITY OF WEST MONROE	250 E MARTIN ST	**	WEST MONROE	LA	SPILLS
71292	S117042853		CITY OF WEST MONROE	250 E MARTIN ST	**	WEST MONROE	LA	SPILLS
71292	S118842618		CITY OF WEST MONROE	250 E MARTIN ST	**	WEST MONROE	LA	SPILLS
71292	S115488185		CITY OF WEST MONROE	250 E MARTIN ST	**	WEST MONROE	LA	SPILLS
71292	S122446614		CITY OF WEST MONROE	250 E MARTIN ST	**	WEST MONROE	LA	SPILLS
71292	S118625031		CITY OF WEST MONROE	250 E MARTIN ST	**	WEST MONROE	LA	SPILLS
71292	S118842785		CITY OF WEST MONROE	250 E MARTIN ST	**	WEST MONROE	LA	SPILLS
71292	S118841562		CITY OF WEST MONROE	250 E MARTIN ST	**	WEST MONROE	LA	SPILLS
71292	S116691334		CITY OF WEST MONROE	250 E MARTIN ST	**	WEST MONROE	LA	SPILLS
71292	S118841560		CITY OF WEST MONROE	250 E MARTIN ST	**	WEST MONROE	LA	SPILLS

EDR ZIP Code Scan Report

ZIP	EDR-ID	Facility ID	Name	Address	Map/Dir/Dist	City	State	Databases
71292	S122446613		CITY OF WEST MONROE	250 E MARTIN ST	**	WEST MONROE	LA	SPILLS
71292	S110445149		CITY OF WEST MONROE	250 E MARTIN ST	**	WEST MONROE	LA	NPDES, SPILLS
71292	S118842779		CITY OF WEST MONROE	250 E MARTIN ST	**	WEST MONROE	LA	SPILLS
71292	S118842698			250 E MARTIN ST	**	WEST MONROE	LA	SPILLS
71292	S118624775		CITY OF WEST MONROE	250 E MARTIN ST	**	WEST MONROE	LA	SPILLS
71292	S121205443		CITY OF WEST MONROE	250 E MARTIN ST	**	WEST MONROE	LA	SPILLS
71292	S118840931		CITY OF WEST MONROE	250 E MARTIN ST	**	WEST MONROE	LA	SPILLS
71292	S121205450		CITY OF WEST MONROE	250 E MARTIN ST	**	WEST MONROE	LA	SPILLS
71292	S116691333		CITY OF WEST MONROE	250 E MARTIN ST	**	WEST MONROE	LA	SPILLS
71292	S118157610		CITY OF WEST MONROE	250 E MARTIN ST	**	WEST MONROE	LA	SPILLS
71292	S118624093		WEST OUACHITA SEWER DISTRICT 5	250 E MARTIN ST	**	WEST MONROE	LA	SPILLS
71292	S121205678			250 E MARTIN ST	**	WEST MONROE	LA	SPILLS
71292	S123178673		CITY OF WEST MONROE	250 E MARTIN ST	**	WEST MONROE	LA	SPILLS
71292	S118623673		CITY OF WEST MONROE	250 E MARTIN ST	**	WEST MONROE	LA	SPILLS
71292	S118841564		CITY OF WEST MONROE	250 E MARTIN ST	**	WEST MONROE	LA	SPILLS
71292	S118157436		CITY OF WEST MONROE	250 E MARTIN ST	**	WEST MONROE	LA	SPILLS
71292	S115488146		CITY OF WEST MONROE	250 E MARTIN ST	**	WEST MONROE	LA	SPILLS
71292	S118840740		CITY OF WEST MONROE	250 E MARTIN ST	**	WEST MONROE	LA	SPILLS
71292	S118157738		CITY OF WEST MONROE	250 E MARTIN ST	**	WEST MONROE	LA	SPILLS
71292	S117370757		WEST OUACHITA SEWERAGE DIST.# 5	250 E MARTIN ST	**	WEST MONROE	LA	SPILLS
71292	S118624618		CITY OF WEST MONROE	250 E MARTIN ST	**	WEST MONROE	LA	SPILLS
71292	S116690700		CITY OF WEST MONROE	250 E MARTIN ST	**	WEST MONROE	LA	SPILLS
71292	S121205449		CITY OF WEST MONROE	250 E MARTIN ST	**	WEST MONROE	LA	SPILLS
71292	S118624787		CITY OF WEST MONROE	250 E MARTIN ST	**	WEST MONROE	LA	SPILLS
71292	S118624786		CITY OF WEST MONROE	250 E MARTIN ST	**	WEST MONROE	LA	SPILLS
71292	S118624611		CITY OF WEST MONROE	250 E MARTIN ST	**	WEST MONROE	LA	SPILLS
71292	S121205453		CITY OF WEST MONROE	250 E MARTIN ST	**	WEST MONROE	LA	SPILLS
71292	S122446179		CITY OF WEST MONROE	250 E MARTIN ST	**	WEST MONROE	LA	SPILLS
71292	S122446176		CITY OF WEST MONROE	250 E MARTIN ST	**	WEST MONROE	LA	SPILLS
71292	S115488150		CITY OF WEST MONROE	250 E MARTIN ST	**	WEST MONROE	LA	SPILLS
71292	S121205444		CITY OF WEST MONROE	250 E MARTIN ST	**	WEST MONROE	LA	SPILLS
71292	S116690829		CITY OF WEST MONROE	250 E MARTIN ST	**	WEST MONROE	LA	SPILLS
71292	S117370763		WEST OUACHITA SEWERAGE DIST.# 5	250 E MARTIN ST	**	WEST MONROE	LA	SPILLS
71292	S118840935		CITY OF WEST MONROE	250 E MARTIN ST	**	WEST MONROE	LA	SPILLS
71292	S118623672		CITY OF WEST MONROE	250 E MARTIN ST	**	WEST MONROE	LA	SPILLS
71292	S122446400		CITY OF WEST MONROE	250 E MARTIN ST	**	WEST MONROE	LA	SPILLS
71292	S118623677		CITY OF WEST MONROE	250 E MARTIN ST	**	WEST MONROE	LA	SPILLS
71292	S118841891		CITY OF WEST MONROE	250 E MARTIN ST	**	WEST MONROE	LA	SPILLS
71292	S118840936		CITY OF WEST MONROE	250 E MARTIN ST	**	WEST MONROE	LA	SPILLS
71292	S118624613		CITY OF WEST MONROE	250 E MARTIN ST	**	WEST MONROE	LA	SPILLS
71292	S122446618		CITY OF WEST MONROE	250 E MARTIN ST	**	WEST MONROE	LA	SPILLS
71292	S118841840		CITY OF WEST MONROE	250 E MARTIN ST	**	WEST MONROE	LA	SPILLS
71292	S118157438		CITY OF WEST MONROE	250 E MARTIN ST	**	WEST MONROE	LA	SPILLS
71292	S121606543		CITY OF WEST MONROE	250 E MARTIN ST	**	WEST MONROE	LA	SPILLS
71292	1014720967	110042380134	CITY OF WEST MONROE WWTF	250 E. MARTIN ST.		WEST MONROE	LA	FINDS
71292	1011820053		CITY OF WEST MONROE WASTEWATER T	250 EAST MARTIN		WEST MONROE	LA	RMP
71292	1024009145	110002042398	WEST MONROE WWTP	250 EAST MARTIN		WEST MONROE	LA	FINDS
71292	S120821055		HOLYFIELD TREE SERVICE - UNAUTHORI	E MARTIN ST	**	WEST MONROE	LA	SWF/LF
71292	S111284518		WEST MONROE GUEST HOUSE NURSING	109 MCCLENDON CHRUCH RD		WEST MONROE	LA	NPDES
71292	1024412358	110070328955	ABRAH CUSTOM FABRICATION INC	224 MERCY LANE		WEST MONROE	LA	FINDS
71292	1010036804	110028274016	PINECREST ELEMENTARY &	MIDDLE SCHOOL		WEST MONROE	LA	FINDS
71292	1005555021	110009932127	COLLIER'S MOBILE HOME PARK	7 MILES SOUTH OF CITY, OFF HWY		WEST MONROE	LA	FINDS
71292	S125913776		LAVELLE ENTITY LLC - 4 TRACTS FOR AN	MOELTER LN & CAREY NELSON RD		WEST MONROE	LA	NPDES
71292	1016191198	110003285999	INMONT CORPORATION	200 MONTGOMERY STREET		WEST MONROE	LA	FINDS
71292	S117893421			195 MOUNT PLEASANT LOOP RD		WEST MONROE	LA	SPILLS
71292	S116734980		MAX'S TRUCKS & PARTS	125 MURRAY CIRCLE		WEST MONROE	LA	NPDES
71292	1016698580	110056355518	MAX'S TRUCKS & PARTS	125 MURRAY CIRCLE		WEST MONROE	LA	FINDS
71292	1000622373	LAD985196674	MANSFIELD IND COATINGS INC	1407 NATCHITOCHES		W MONROE	LA	RCRA-NonGen
71292	1016191416	110003324812	MANSFIELD IND COATINGS INC	1407 NATCHITOCHES		WEST MONROE	LA	FINDS
71292	1004714725	LAR000037804	FISHER SVC CO MONROE	1419 NATCHITOCHES		W MONROE	LA	RCRA-CESQG
71292	1016191641	110003366483	FISHER SVC CO MONROE	1419 NATCHITOCHES		WEST MONROE	LA	FINDS
71292	1014721198	110041247317	TUPELO ESTATES	NEAR 118 HWY 3033		WEST MONROE	LA	FINDS
71292	S123178126		NOW STOP AND SAVE# 4	101 NEW NATCHITOCHES RD		WEST MONROE	LA	SPILLS
71292	U003921221		NOW STOP & SAVE #4	101 NEW NATCHITOCHES RD		WEST MONROE	LA	UST
71292	1018826126		FASHION CLEANERS INC	103 NEW NATCHITOCHES RD		WEST MONROE	LA	EDR Historical Cleaners
71292	1016301498	110012254309	SYNERGYN OIL OF LOUISIANA INC	1250 NEW NATCHITOCHES RD		WEST MONROE	LA	FINDS
71292	1005416427	LAR000048496	SYNERGYN OIL OF LOUISIANA INC	1250 NEW NATCHITOCHES RD		W MONROE	LA	RCRA-NonGen
71292	U001898267		ED'S PIT STOP	1256 NEW NATCHITOCHES RD		WEST MONROE	LA	UST
71292	S112270438		SIMPLY CREMATIONS LLC - GRIFFIN FUN	1309 NEW NATCHITOCHES RD		WEST MONROE	LA	
71292	1016166783	110055583774	SIMPLY CREMATIONS LLC - GRIFFIN FUN	1309 NEW NATCHITOCHES RD		WEST MONROE	LA	FINDS
71292	S122446460			1500 NEW NATCHITOCHES RD		WEST MONROE	LA	SPILLS

EDR ZIP Code Scan Report

ZIP	EDR-ID	Facility ID	Name	Address	Map/Dir/Dist	City	State	Databases
71292	S117683398		AGRICULTURE & FORESTRY DEPARTMEI	1500 NEW NATCHITOCHES RD		WEST MONROE	LA	SPILLS
71292	1016191565	110003355949	HOOD PACKAGING	1620 NEW NATCHITOCHES RD		WEST MONROE	LA	FINDS
71292	1004713738	LAR000017392	HOOD PACKAGING	1620 NEW NATCHITOCHES RD		W MONROE	LA	RCRA-NonGen
71292	S110106661		ARKLA RECYCLING	1683 NEW NATCHITOCHES RD		WEST MONROE	LA	NPDES, SPILLS
71292	1024412363	110070328960	MASCOAT LLC	1835 NEW NATCHITOCHES ROAD		WEST MONROE	LA	FINDS
71292	1024393248	110070305625	MASKCOAT LLC	1835 NEW NATCHITOCHES ROAD		WEST MONROE	LA	FINDS
71292	S118842482			1837 NEW NATCHITOCHES RD		WEST MONROE	LA	SPILLS
71292	S111928950			1837 NEW NATCHITOCHES RD		WEST MONROE	LA	SPILLS
71292	1005443605	LAR000048918	ACTION AUTO BODY LLC	205 NEW NATCHITOCHES RD		W MONROE	LA	RCRA-CESQG
71292	1016301138	110012217902	ACTION AUTO BODY LLC	205 NEW NATCHITOCHES RD		WEST MONROE	LA	FINDS
71292	1020132756		CRANFORDS GULF SERVICE	2264 NEW NATCHITOCHES		WEST MONROE	LA	EDR Historical Auto Stations
71292	S110047500		BOSS DEVELOPERS LLC - BOSS PROPER	2567 NEW NATCHITOCHES RD		WEST MONROE	LA	NPDES
71292	S123178235			2962 NEW NATCHITOCHES RD		WEST MONROE	LA	SPILLS
71292	1024415337	110070332675	CUSTOM MACHINE WORKS, INC.	301 NEW NATCHITOCHES RD.		WEST MONROE	LA	FINDS
71292	1024426711	110070347053	CUSTOMS MACHINE WORKS INC.	301 NEW NATCHITOCHES ROAD		WEST MONROE	LA	FINDS
71292	1016191384	110003319356	RUDYS BODY & RPR	419 NEW NATCHITOCHES RD		WEST MONROE	LA	FINDS
71292	1004710230	LAD985187541	RUDYS BODY & RPR	419 NEW NATCHITOCHES RD		W MONROE	LA	RCRA-CESQG
71292	U003923022	66506	MRS B'S GROCERY & DELI	4661 NEW NATCHITOCHES RD		WEST MONROE	LA	NPDES, LUST, UST
71292	S106034296	37-006824	MISS B'S GROCERY & DELI	4661 NEW NATCHITOCHES RD		WEST MONROE	LA	HIST LUST
71292	S125474186		BONDCO DIRT - 838 DIRT PIT	4793 NEW NATCHITOCHES RD		WEST MONROE	LA	NPDES
71292	1025995517	110070616979	BONDCO DIRT-838 DIRT PIT	4793 NEW NATCHITOCHES RD		WEST MONROE	LA	FINDS
71292	1025926690		BONDCO DIRT-838 DIRT PIT	4793 NEW NATCHITOCHES RD		WEST MONROE	LA	
71292	S123178198			708 NEW NATCHITOCHES RD		WEST MONROE	LA	SPILLS
71292	1016107265	110001245297	SHAW PROCESS FABRICATORS	800 NEW NATCHITOCHES RD		WEST MONROE	LA	ICIS, FINDS
71292	1005450842	8260	SHAW PROCESS FABRICATORS	800 NEW NATCHITOCHES RD		WEST MONROE	LA	NPDES, UST
71292	1000826777	LAD982303042	SHAW PROCESS FABRICATORS, INC.	800 NEW NATCHITOCHES ROAD		WEST MONROE	LA	RCRA-NonGen
71292	U001893016		TAZ MART	801 NEW NATCHITOCHES RD		WEST MONROE	LA	UST
71292	S112659242		TAZ MART	801 NEW NATCHITOCHES RD		WEST MONROE	LA	LUST, SPILLS
71292	1020186480		OUACHITA DEVELOPMENT CORP	801 NEW NATCHITOCHES RD		WEST MONROE	LA	EDR Historical Auto Stations
71292	S110047591		NATALIE PROPERTIES - DENNIS CARPEN	NEW NATCHITOCHES RD (HWY 838)	**	WEST MONROE	LA	NPDES
71292	S120823398			NEXT TO 357 SANDALBERRY RD		WEST MONROE	LA	SPILLS
71292	1016346847	110038713238	WEST MONROE COMMERCIAL PARK	OACHITA PARISH SECTIONS 28, 29 , 32, 3		WEST MONROE	LA	US BROWNFIELDS, FINDS
71292	S117370755		SEVERN TRENT SERVICES-GOWC	E OF 305 LAURA WILKES RD	**	WEST MONROE	LA	SPILLS
71292	S117726243		GREATER OUACHITA WATER CO - WEST	E OF 305 LAURA WILKES RD	**	WEST MONROE	LA	NPDES
71292	S120822603		SANDY JOHNSON - SANDY BEACHES SUE	OFF BRITTON RD	**	WEST MONROE	LA	NPDES
71292	S112270428		H R WOOD #1 TANK BATTERY - CADEVILL	OFF HWY 34, 1 MI SE OF		CADEVILLE	LA	
71292	S116690607		WESTERN UTLITIES, INC.	OFF KENDALL RIDGE RD	**	WEST MONROE	LA	SPILLS
71292	1011928230	110037495680	WILLIAM THOMPSON JR., SITE	OFF LENARD LN		WEST MONROE	LA	FINDS
71292	1012082223	110038336253	LEONARD LANE DIRT PIT	OFF LEONARD LANE	**	WEST MONROE	LA	FINDS
71292	1016191454	110003333544	DONALD PLUNK BODY SHOP	1829 OLD NATCHITOCHES ST		WEST MONROE	LA	FINDS
71292	1004711520	LAD985209212	DONALD PLUNK BODY SHOP	1829 OLD NATCHITOCHES ST		W MONROE	LA	RCRA-CESQG
71292	1000262830	LAD034531475	ENERGY TRANSMISSION	1838 OLD NATCHITOCHES RD		WEST MONROE	LA	RCRA-NonGen
71292	U004271892		THE GOODYEAR TIRE & RUBBER CO	1900 OLD NATCHITOCHES RD		WEST MONROE	LA	UST
71292	S120851619		THE GOODYEAR TIRE & RUBBER CO	1900 OLD NATCHITOCHES RD		WEST MONROE	LA	LUST
71292	1004711580	LAD985210137	BURLINGTON MTR CARRIERS	1917 OLD NATCHITOCHES RD		W MONROE	LA	RCRA-CESQG
71292	1016191457	110003334204	BURLINGTON MTR CARRIERS	1917 OLD NATCHITOCHES RD		WEST MONROE	LA	FINDS
71292	1021904013		CLOYDS CORNER	2048 OLD NATCHITOCHES RD		WEST MONROE	LA	EDR Historical Auto Stations
71292	1011928466	110037491390	AUTUMN PLACE	OLD HWY 15	**	WEST MONROE	LA	FINDS
71292	1025467901	110011178322	WHISPERING OAKS MOBILE HOME PARK	178 OLE HWY 15		WEST MONROE	LA	FINDS
71292	S117894119			OLIECE ST	**	WEST MONROE	LA	SPILLS
71292	S122446316			1013 W OLIVE ST		WEST MONROE	LA	SPILLS
71292	1004707499	LA0000886911	WOLFFS AUTOMOTIVE	1609 OLIVE ST		W MONROE	LA	RCRA-CESQG
71292	1016191067	110003263441	WOLFFS AUTOMOTIVE	1609 OLIVE ST		WEST MONROE	LA	FINDS
71292	S108331881	119643	PINE VALLEY FOODS INC - DOUGH MANU	ONE FROST LN		WEST MONROE	LA	NPDES
71292	1005503607	110011155301	PECAN BAYOU/TREASURE ISLAND	OXIDATION POND		MONROE	LA	ICIS, FINDS
71292	S108338197	52463	ENTERGY LOUISIANA LLC - MONROE ELE	800 PARK AVE		MONROE	LA	NPDES, ASBESTOS
71292	S117893811			PARKING LOT BEHIND 503 THOMAS RD ((	**	WEST MONROE	LA	SPILLS
71292	S123144181		G&O SERVICE CO LLC - PATRICK'S COVE	150 PATRICK'S COVE		CALHOUN	LA	NPDES
71292	1006333719		CARDINAL HEALTH 412, INC.	104 SOUTH PAVILION CIRCLE		WEST MONROE	LA	MLTS
71292	S120823730			3205 PHILPOT RD		WEST MONROE	LA	SPILLS
71292	S108333475	136738	PINECREST ROAD PROPERTY LLC - OLD	PINECREST RD	**	WEST MONROE	LA	NPDES
71292	1016191402	110003321646	C & D AUTOMOTIVE	103 POWELL		WEST MONROE	LA	FINDS
71292	S108332679	127582	TODD GIVENS DIRT PIT	PUCKETT LAKE RD	**	WEST MONROE	LA	NPDES
71292	1008391294	110022549722	DIRT PIT	PUCKETT LAKE ROAD	**	WEST MONROE	LA	FINDS
71292	S118842036			4570 RED CUT RD		WEST MONROE	LA	SPILLS
71292	1016191572	110003356779	THE HOBBY SHOP	103 RIDGE GROVE		WEST MONROE	LA	FINDS
71292	1004713827	LAR000018796	THE HOBBY SHOP	103 RIDGE GROVE		W MONROE	LA	RCRA-CESQG
71292	S109352386		CENTURY READY MIX	526 ROGERS RD		WEST MONROE	LA	NPDES

EDR ZIP Code Scan Report

ZIP	EDR-ID	Facility ID	Name	Address	Map/Dir/Dist	City	State	Databases
71292	1024912307		MONTGOMERY PIT	526 ROGERS ROAD		WEST MONROE	LA	
71292	1018201459		MONTGOMERY PIT	526 ROGERS ROAD		WEST MONROE	LA	
71292	1024912302		CENTURY PIT	526 ROGERS ROAD		WEST MONROE	LA	
71292	1011927967	110037491559	CENTURY READY MIX	526 ROGERS ROAD		WEST MONROE	LA	ICIS, FINDS
71292	1008219446	110022437978	SYN MAXX LLC	704 SANDAL ST, BLDG 1		WEST MONROE	LA	FINDS
71292	S108336458	41082	COLLIER'S MOBILE HOME PARK	357 SANDALBERRY RD		WEST MONROE	LA	NPDES
71292	S120824438		OUACHITA PARISH FD	568 SANDY HILL RD		WEST MONROE	LA	SPILLS
71292	S122516537		VOITH PAPER ROLLS SOUTH INC - WEST	5311 I-20 SERVICE RD		WEST MONROE	LA	
71292	U001893339	75504	VOITH PAPER ROLLS SOUTH INC - WEST	5311 I-20 SERVICE RD		WEST MONROE	LA	NPDES, LUST, UST
71292	1004710383	110070311932	VOITH PAPER FABRICAND ROLL SYSTEM	5311 I-20 SERVICE ROAD		WEST MONROE	LA	RCRAInfo-SQG, FINDS
71292	U001897628		OLD DOMINION FREIGHT LINE	5321 I-20 SERVICE RD		WEST MONROE	LA	UST
71292	2011002235		5321 I-20 SERVICE ROAD	5321 I-20 SERVICE ROAD		WEST MONROE	LA	HMIRS
71292	S118497104		KATIE COLEY - KATIE'S MOBILE HOME PA	6233 I-20 SERVICE RD	**	WEST MONROE	LA	NPDES, SPILLS
71292	1023399466	110067611329	KATIE'S MHP	6233 I-20 SERVICE ROAD		WEST MONROE	LA	FINDS
71292	1023394923	110067180160	COLEY'S TRAILER PARK	6233 I-20 SERVICE ROAD		WEST MONROE	LA	FINDS
71292	1018371658		KATIE'S MHP	6233 I-20 SERVICE ROAD	**	WEST MONROE	LA	
71292	1018361212		COLEY'S TRAILER PARK	6233 I-20 SERVICE ROAD	**	WEST MONROE	LA	
71292	S120822702		OUACHITA PARISH SHERIFF'S OFFICE - N	357 SHERIFF FEWELL RD	**	WEST MONROE	LA	NPDES
71292	S117683354		CENTRAL OIL AND SUPPLY	190 SMITH ST, NW CORNER OF EQUIPME		WEST MONROE	LA	SPILLS
71292	1000827001	LAD985221357	FALCON EQUIPMENT CO	309 SMITH ST		W MONROE	LA	RCRA-NonGen
71292	1016191486	110003340126	FALCON EQUIPMENT CO	309 SMITH ST		WEST MONROE	LA	FINDS
71292	1024414393	110070331493	WEST OUACHITA STEEL & TANK	411 SMITH STREET		WEST MONROE	LA	FINDS
71292	1016191277	110003300696	WILLIAMS EQUIPMENT RPR	500 SMITH ST		WEST MONROE	LA	FINDS
71292	U001898418	37-008615	CLASSIC FOODS	610 SMITH ST		WEST MONROE	LA	HIST LUST, UST
71292	1021315606		JERKINS M GULF SERVICE	622 SMITH AVE		WEST MONROE	LA	EDR Historical Auto Stations
71292	1016191337	110003309848	WEST MONROE AUTO SH	622 SMITH ST		WEST MONROE	LA	FINDS
71292	U003922831		BILLS QUICK STOP	709 SMITH ST		WEST MONROE	LA	UST
71292	S121146505		OUACHITA PARISH POLICE JURY - SMITH	SMITH CEMETERY RD (TRADE ST)		WEST MONROE	LA	DEBRIS, SWF/LF
71292	94240129			SMITH ST	**	WEST MONROE	LA	ERNS
71292	1005643743	110010659484	MATHIS WATER WORKS WATER SYS	131 Z ST		WEST MONROE	LA	ICIS, FINDS
71292	1014720011	110043272623	GRACIN ESTATES MOBILE HOME PARK	230 STACK ROAD		WEST MONROE	LA	FINDS
71292	S108332632	126992	ARBOR COVE SUBDIVSION - LARRY EVAN	STANDARD REED RD	**	WEST MONROE	LA	NPDES
71292	S109152284		WEST OUACHITA SEWERAGE DISTRICT N	STEEP OAKS DR PARKWOOD II ESTATES	**	WEST MONROE	LA	NPDES
71292	S117683283			STEEP OAKS DR PARKWOOD II ESTATES	**	WEST MONROE	LA	SPILLS
71292	1011928014	110037488206	PARKWOOD II ESTATES	STEEP OAKS DR.		WEST MONROE	LA	FINDS
71292	1011928818	110037499720	VOLVO RENTS - JPS EQUIP LLC	198 STERLING RD		WEST MONROE	LA	FINDS
71292	1004441727		AUTO-CHLOR SYS OF BENICIA	685 STONER RD #18	**	BENICIA	CA	SSTS
71292	1009457078	110024813647	OLD D'ARBONNE CROSSING	SUBDIVISION	**	WEST MONROE	LA	FINDS
71292	1009796810	110027225385	DONNER TREATMENT FACILITY	10 MI SW OF	**	BROWNSVILLE	LA	FINDS
71292	S112270422		DEVON-DONNER 3 #1 FACILITY	8.22 MI SW OF		MONROE	LA	
71292	1011993756	110038180580	SOUTHERN GRAPHIC	SYSTEMS, INC.		WEST MONROE	LA	FINDS
71292	1019900431	110070120673	DOLLAR GENERAL #562	1200 THOMAS RD		WEST MONROE	LA	RCRA-CESQG, FINDS
71292	1018327361		STAGGS AUTO PARTS	1300 THOMAS RD		WEST MONROE	LA	
71292	1014890275	110044245377	STAGGS AUTO PARTS	1300 THOMAS RD		WEST MONROE	LA	FINDS
71292	S111700737		STAGGS AUTO PARTS	1300 THOMAS RD		WEST MONROE	LA	NPDES, SPILLS
71292	S109563036		CIRCLE K STORES, INC.	1602 THOMAS RD		WEST MONROE	LA	SPILLS
71292	S118387682		CIRCLE K STORES, INC.	1602 THOMAS RD		WEST MONROE	LA	SPILLS
71292	U003666708		CIRCLE K #7761	1602 THOMAS RD		WEST MONROE	LA	UST
71292	1020922756		U-PAK-IT THOMAS ROAD	405 THOMAS RD		WEST MONROE	LA	EDR Historical Auto Stations
71292	U001893006		THOMAS ROAD U PAK IT	407 THOMAS RD		WEST MONROE	LA	UST
71292	1020355780		CITGO U-PAK-IT	407 THOMAS RD		WEST MONROE	LA	EDR Historical Auto Stations
71292	1014472269	LAR000072835	W W GRAINGER	500 THOMAS RD		WEST MONROE	LA	RCRA-CESQG
71292	1014723255	110043544723	W W GRAINGER	500 THOMAS RD		WEST MONROE	LA	FINDS
71292	1020940894		MOORE OIL COMPANY INC	503 THOMAS RD		WEST MONROE	LA	EDR Historical Auto Stations
71292	S122446864		CIRCLE K STORES, INC.	503 THOMAS RD		WEST MONROE	LA	SPILLS
71292	S109352586		CAR WASH CITY	704 THOMAS RD		WEST MONROE	LA	NPDES
71292	1024413598	110070330487	M & M MILLWORKS OF LOUISIANA, LLC	999 TIDWELL RD.		WEST MONROE	LA	FINDS
71292	S118840913			TINSLEY RD	**	WEST MONROE	LA	SPILLS
71292	1018299411		GOODEAUX MOBILE HOME PARK	UNKNOWN			LA	ICIS
71292	S121703675		D&J CONSTRUCTION CO INC - PORTABLE	200 VALLEY RD		WEST MONROE	LA	NPDES
71292	1010729562	110033670221	PORTABLE ASPHALT PLANT NO 2	200 VALLEY RD		WEST MONROE	LA	FINDS
71292	1014724129	110041927038	GREATER QUACHITA PORT PHASE 4 ACC	VALLY RD AND COLEMAN AVE.		WEST MONROE	LA	FINDS
71292	S122446915			VANCIL RD	**	WEST MONROE	LA	SPILLS
71292	S122446389			VANCIL RD	**	WEST MONROE	LA	SPILLS
71292	S117726248		WESTERN UTILITIES INC - WESTLAKES SI	VANCIL RD	**	WEST MONROE	LA	NPDES
71292	S123647573		WESTER UTILITIES	VANCIL RD	**	WEST MONROE	LA	SPILLS
71292	1024414392	110070331489	SABRE MACHINING INC	445 VOCATIONAL PKWY		WEST MONROE	LA	FINDS

EDR ZIP Code Scan Report

ZIP	EDR-ID	Facility ID	Name	Address	Map/Dir/Dist	City	State	Databases
71292	1004714436	LAR000032409	PONSSE USA INC	595 VOCATIONAL PKWAY		W MONROE	LA	RCRA-CESQG
71292	1016191619	110003363422	PONSSE USA INC	595 VOCATIONAL PKWAY		WEST MONROE	LA	FINDS
71292	1000262916	LAD982289852	LA DELTA COMMUNITY COLLEGE	609 VOCATIONAL PKWY		W MONROE	LA	RCRA-CESQG
71292	1016985791	110011176217	ARLEN PROPERTIES LLC	165 WAINWRIGHT LN		WEST MONROE	LA	FINDS
71292	S108337654	43437	WOODLAWN MOBILE HOME PARK	165 WAINWRIGHT LN		WEST MONROE	LA	NPDES
71292	1020697729		STOP & SHOP GROCERY	1015 WASHINGTON		WEST MONROE	LA	EDR Historical Auto Stations
71292	U003969945		KATHERYN PLUNK	1105 WASHINGTON ST		WEST MONROE	LA	UST
71292	1016191248	110003294658	FOUR WHEEL DRIVE SPECIALIST INC	410 WASHINGTON ST		WEST MONROE	LA	FINDS
71292	U000874904		WASHINGTON STREET U-PAK-IT	500 WASHINGTON ST		WEST MONROE	LA	UST
71292	1014725391	110041210301	WASHINGTON STREET U-PAK-IT	500 WASHINGTON STREET		WEST MONROE	LA	FINDS
71292	1004714036	LAR000022665	ROBERTS REPAIR SHOP	801 WASHINGTON ST		W MONROE	LA	RCRA-CESQG
71292	1016191584	110003359026	ROBERTS REPAIR SHOP	801 WASHINGTON ST		WEST MONROE	LA	FINDS
71292	1017380168	110062640361	DANNY'S USED CAR	803 WASHINGTON ST.		WEST MONROE	LA	FINDS
71292	1000826918	LAD985220409	OWENS CONTRACTING CORP	900 WASHINGTON ST		W MONROE	LA	RCRA-NonGen
71292	1011928801	110003339557	RD OWENS, INC.	900 WASHINGTON ST		WEST MONROE	LA	FINDS
71292	1000841441	LAD008170532	FLINT INK	116 WASSAN STE 2		W MONROE	LA	RCRAInfo-SQG
71292	1016282156	110009575780	FLINT INK N A	116 WASSAN STE 2		WEST MONROE	LA	FINDS
71292	1016191571	110003356733	OUACHITA ELECTRIC	122 WASSAN		WEST MONROE	LA	FINDS
71292	1008943468	110023141205	SOUTHWEST OUACHITA	WATERWORKS, INC.		WEST MONROE	LA	FINDS
71292	U003987585		PILOT TRAVEL CENTER LLC - #428	300 WELL RD		WEST MONROE	LA	UST
71292	S116690857		WEST MONROE FD DISPATCH	300 WELL RD		WEST MONROE	LA	SPILLS
71292	S118841032		ECS	300 WELL RD		WEST MONROE	LA	SPILLS
71292	S118387724		ECS COMPLIANCE FOR PILOT TRAVEL CE	300 WELL RD		WEST MONROE	LA	SPILLS
71292	1015892852	110045544069	PILOT TRAVEL CENTER #428	300 WELL RD		WEST MONROE	LA	FINDS
71292	S110098346		JONES BROTHERS	300 WELL RD		WEST MONROE	LA	NPDES, SPILLS
71292	S122446357		E3 ENVIRONMENTAL	300 WELL RD		WEST MONROE	LA	SPILLS
71292	1020664920		PILOT TRAVEL CENTERS LLC	300 WELL RD		WEST MONROE	LA	EDR Historical Auto Stations
71292	S118841341		ECS	300 WELL RD		WEST MONROE	LA	LUST, SPILLS
71292	S118158175		ECS	300 WELL RD		WEST MONROE	LA	SPILLS
71292	1014953676	LAR000075481	PILOT TRAVEL CENTER #428	300 WELL RD		WEST MONROE	LA	RCRAInfo-SQG
71292	1005552818	110009927035	MAPCO EXPRESS TRUCK STOP	300 WELL ROAD		WEST MONROE	LA	FINDS
71292	S118158872		LANCE BEAUVAIS / DEQ	309 WELL RD		WEST MONROE	LA	SPILLS
71292	1010015384	110028290953	PAVILION RV PARK	309 WELL ROAD		WEST MONROE	LA	FINDS
71292	1004515165	LAD985184787	OUACHITA PARISH HWY DEPARTMENT	337 WELL RD		W MONROE	LA	RCRA-CESQG
71292	U003986715	12411	OUACHITA PARISH PUBLIC WORKS - SOL	337 WELL RD		WEST MONROE	LA	NPDES, DEBRIS, SWF/LF, UST
71292	1010344826	110003317349	OUACHITA PARISH PUBLIC WORKS	337 WELL ROAD		WEST MONROE	LA	ICIS, FINDS
71292	1009796333	110027245292	TEDCO INC. - MIRCALE II	738 WELL RD		WEST MONROE	LA	FINDS
71292	U004052187		TEDCO INC - MIRACLE II	738 WELL RD		WEST MONROE	LA	UST
71292	S118841664		FERRELLGAS	997 WELL RD		WEST MONROE	LA	SPILLS
71292	S122446961		FERRELL GAS	997 WELL RD		WEST MONROE	LA	SPILLS
71292	S118443136		NEW HOPE CONSTRUCTION LLC - WESTL	WESTLAKES ESTATES	**	WEST MONROE	LA	NPDES
71292	S118842772			WESTLAKES ESTATES	**	WEST MONROE	LA	SPILLS
71292	S120385016		WM CONSTRUCTION INC - WESTLAKES E	WESTLAKES ESTATES	**	WEST MONROE	LA	NPDES
71292	S108994800		WOODLAWN JUNIOR HIGH SCHOOL	175 WOODLAWN SCHOOL RD		WEST MONROE	LA	NPDES
71292	1010036962	110028274089	WOODLAWN JR HIGH SCHOOL	175 WOODLAWN SCHOOL ROAD		WEST MONROE	LA	FINDS

GOVERNMENT RECORDS SEARCHED / DATA CURRENCY TRACKING

To maintain currency of the following federal and state databases, EDR contacts the appropriate governmental agency on a monthly or quarterly basis, as required.

Number of Days to Update: Provides confirmation that EDR is reporting records that have been updated within 90 days from the date the government agency made the information available to the public.

STANDARD ENVIRONMENTAL RECORDS

Federal NPL site list

NPL: National Priority List

National Priorities List (Superfund). The NPL is a subset of CERCLIS and identifies over 1,200 sites for priority cleanup under the Superfund Program. NPL sites may encompass relatively large areas. As such, EDR provides polygon coverage for over 1,000 NPL site boundaries produced by EPA's Environmental Photographic Interpretation Center (EPIC) and regional EPA offices.

Date of Government Version: 01/30/2020
Date Data Arrived at EDR: 02/05/2020
Date Made Active in Reports: 02/14/2020
Number of Days to Update: 9

Source: EPA
Telephone: N/A
Last EDR Contact: 03/25/2020
Next Scheduled EDR Contact: 07/13/2020
Data Release Frequency: Quarterly

NPL Site Boundaries

Sources:

EPA's Environmental Photographic Interpretation Center (EPIC)
Telephone: 202-564-7333

EPA Region 1
Telephone 617-918-1143

EPA Region 6
Telephone: 214-655-6659

EPA Region 3
Telephone 215-814-5418

EPA Region 7
Telephone: 913-551-7247

EPA Region 4
Telephone 404-562-8033

EPA Region 8
Telephone: 303-312-6774

EPA Region 5
Telephone 312-886-6686

EPA Region 9
Telephone: 415-947-4246

EPA Region 10
Telephone 206-553-8665

Proposed NPL: Proposed National Priority List Sites

A site that has been proposed for listing on the National Priorities List through the issuance of a proposed rule in the Federal Register. EPA then accepts public comments on the site, responds to the comments, and places on the NPL those sites that continue to meet the requirements for listing.

Date of Government Version: 01/30/2020
Date Data Arrived at EDR: 02/05/2020
Date Made Active in Reports: 02/14/2020
Number of Days to Update: 9

Source: EPA
Telephone: N/A
Last EDR Contact: 04/02/2020
Next Scheduled EDR Contact: 07/13/2020
Data Release Frequency: Quarterly

NPL LIENS: Federal Superfund Liens

Federal Superfund Liens. Under the authority granted the USEPA by CERCLA of 1980, the USEPA has the authority to file liens against real property in order to recover remedial action expenditures or when the property owner received notification of potential liability. USEPA compiles a listing of filed notices of Superfund Liens.

Date of Government Version: 10/15/1991
Date Data Arrived at EDR: 02/02/1994
Date Made Active in Reports: 03/30/1994
Number of Days to Update: 56

Source: EPA
Telephone: 202-564-4267
Last EDR Contact: 08/15/2011
Next Scheduled EDR Contact: 11/28/2011
Data Release Frequency: No Update Planned

Federal Delisted NPL site list

Delisted NPL: National Priority List Deletions

The National Oil and Hazardous Substances Pollution Contingency Plan (NCP) establishes the criteria that the EPA uses to delete sites from the NPL. In accordance with 40 CFR 300.425.(e), sites may be deleted from the NPL where no further response is appropriate.

Date of Government Version: 01/30/2020
Date Data Arrived at EDR: 02/05/2020
Date Made Active in Reports: 02/14/2020
Number of Days to Update: 9

Source: EPA
Telephone: N/A
Last EDR Contact: 04/02/2020
Next Scheduled EDR Contact: 07/13/2020
Data Release Frequency: Quarterly

Federal CERCLIS list

FEDERAL FACILITY: Federal Facility Site Information listing

A listing of National Priority List (NPL) and Base Realignment and Closure (BRAC) sites found in the Comprehensive Environmental Response, Compensation and Liability Information System (CERCLIS) Database where EPA Federal Facilities Restoration and Reuse Office is involved in cleanup activities.

Date of Government Version: 04/03/2019
Date Data Arrived at EDR: 04/05/2019
Date Made Active in Reports: 05/14/2019
Number of Days to Update: 39

Source: Environmental Protection Agency
Telephone: 703-603-8704
Last EDR Contact: 04/03/2020
Next Scheduled EDR Contact: 07/13/2020
Data Release Frequency: Varies

SEMS: Superfund Enterprise Management System

SEMS (Superfund Enterprise Management System) tracks hazardous waste sites, potentially hazardous waste sites, and remedial activities performed in support of EPA's Superfund Program across the United States. The list was formerly know as CERCLIS, renamed to SEMS by the EPA in 2015. The list contains data on potentially hazardous waste sites that have been reported to the USEPA by states, municipalities, private companies and private persons, pursuant to Section 103 of the Comprehensive Environmental Response, Compensation, and Liability Act (CERCLA). This dataset also contains sites which are either proposed to or on the National Priorities List (NPL) and the sites which are in the screening and assessment phase for possible inclusion on the NPL.

Date of Government Version: 01/30/2020
Date Data Arrived at EDR: 02/05/2020
Date Made Active in Reports: 02/14/2020
Number of Days to Update: 9

Source: EPA
Telephone: 800-424-9346
Last EDR Contact: 04/02/2020
Next Scheduled EDR Contact: 07/27/2020
Data Release Frequency: Quarterly

Federal CERCLIS NFRAP site list

SEMS-ARCHIVE: Superfund Enterprise Management System Archive

SEMS-ARCHIVE (Superfund Enterprise Management System Archive) tracks sites that have no further interest under the Federal Superfund Program based on available information. The list was formerly known as the CERCLIS-NFRAP, renamed to SEMS ARCHIVE by the EPA in 2015. EPA may perform a minimal level of assessment work at a site while it is archived if site conditions change and/or new information becomes available. Archived sites have been removed and archived from the inventory of SEMS sites. Archived status indicates that, to the best of EPA's knowledge, assessment at a site has been completed and that EPA has determined no further steps will be taken to list the site on the National Priorities List (NPL), unless information indicates this decision was not appropriate or other considerations require a recommendation for listing at a later time. The decision does not necessarily mean that there is no hazard associated with a given site; it only means that. based upon available information, the location is not judged to be potential NPL site.

Date of Government Version: 01/30/2020
Date Data Arrived at EDR: 02/05/2020
Date Made Active in Reports: 02/14/2020
Number of Days to Update: 9

Source: EPA
Telephone: 800-424-9346
Last EDR Contact: 04/02/2020
Next Scheduled EDR Contact: 07/27/2020
Data Release Frequency: Quarterly

Federal RCRA CORRACTS facilities list

CORRACTS: Corrective Action Report

CORRACTS identifies hazardous waste handlers with RCRA corrective action activity.

Date of Government Version: 12/16/2019
Date Data Arrived at EDR: 12/16/2019
Date Made Active in Reports: 12/20/2019
Number of Days to Update: 4

Source: EPA
Telephone: 800-424-9346
Last EDR Contact: 03/25/2020
Next Scheduled EDR Contact: 07/06/2020
Data Release Frequency: Quarterly

Federal RCRA non-CORRACTS TSD facilities list

RCRA-TSDF: RCRA - Treatment, Storage and Disposal

RCRAInfo is EPA's comprehensive information system, providing access to data supporting the Resource Conservation and Recovery Act (RCRA) of 1976 and the Hazardous and Solid Waste Amendments (HSWA) of 1984. The database includes selective information on sites which generate, transport, store, treat and/or dispose of hazardous waste as defined by the Resource Conservation and Recovery Act (RCRA). Transporters are individuals or entities that move hazardous waste from the generator offsite to a facility that can recycle, treat, store, or dispose of the waste. TSDFs treat, store, or dispose of the waste.

Date of Government Version: 12/16/2019
Date Data Arrived at EDR: 12/16/2019
Date Made Active in Reports: 12/20/2019
Number of Days to Update: 4

Source: Environmental Protection Agency
Telephone: 214-665-6444
Last EDR Contact: 03/25/2020
Next Scheduled EDR Contact: 07/06/2020
Data Release Frequency: Quarterly

Federal RCRA generators list

RCRA-LQG: RCRA - Large Quantity Generators

RCRAInfo is EPA's comprehensive information system, providing access to data supporting the Resource Conservation and Recovery Act (RCRA) of 1976 and the Hazardous and Solid Waste Amendments (HSWA) of 1984. The database includes selective information on sites which generate, transport, store, treat and/or dispose of hazardous waste as defined by the Resource Conservation and Recovery Act (RCRA). Large quantity generators (LQGs) generate over 1,000 kilograms (kg) of hazardous waste, or over 1 kg of acutely hazardous waste per month.

Date of Government Version: 12/16/2019
Date Data Arrived at EDR: 12/16/2019
Date Made Active in Reports: 12/20/2019
Number of Days to Update: 4

Source: Environmental Protection Agency
Telephone: 214-665-6444
Last EDR Contact: 03/25/2020
Next Scheduled EDR Contact: 07/06/2020
Data Release Frequency: Quarterly

RCRA-SQG: RCRA - Small Quantity Generators

RCRAInfo is EPA's comprehensive information system, providing access to data supporting the Resource Conservation and Recovery Act (RCRA) of 1976 and the Hazardous and Solid Waste Amendments (HSWA) of 1984. The database includes selective information on sites which generate, transport, store, treat and/or dispose of hazardous waste as defined by the Resource Conservation and Recovery Act (RCRA). Small quantity generators (SQGs) generate between 100 kg and 1,000 kg of hazardous waste per month.

Date of Government Version: 12/16/2019
Date Data Arrived at EDR: 12/16/2019
Date Made Active in Reports: 12/20/2019
Number of Days to Update: 4

Source: Environmental Protection Agency
Telephone: 214-665-6444
Last EDR Contact: 03/25/2020
Next Scheduled EDR Contact: 07/06/2020
Data Release Frequency: Quarterly

RCRA-VSQG: RCRA - Very Small Quantity Generators (Formerly Conditionally Exempt Small Quantity Generators)

RCRAInfo is EPA's comprehensive information system, providing access to data supporting the Resource Conservation and Recovery Act (RCRA) of 1976 and the Hazardous and Solid Waste Amendments (HSWA) of 1984. The database includes selective information on sites which generate, transport, store, treat and/or dispose of hazardous waste as defined by the Resource Conservation and Recovery Act (RCRA). Very small quantity generators (VSQGs) generate less than 100 kg of hazardous waste, or less than 1 kg of acutely hazardous waste per month.

Date of Government Version: 12/16/2019
Date Data Arrived at EDR: 12/16/2019
Date Made Active in Reports: 12/20/2019
Number of Days to Update: 4

Source: Environmental Protection Agency
Telephone: 214-665-6444
Last EDR Contact: 03/25/2020
Next Scheduled EDR Contact: 07/06/2020
Data Release Frequency: Quarterly

Federal institutional controls / engineering controls registries

LUCIS: Land Use Control Information System

LUCIS contains records of land use control information pertaining to the former Navy Base Realignment and Closure properties.

Date of Government Version: 11/04/2019
Date Data Arrived at EDR: 11/13/2019
Date Made Active in Reports: 01/28/2020
Number of Days to Update: 76

Source: Department of the Navy
Telephone: 843-820-7326
Last EDR Contact: 02/10/2020
Next Scheduled EDR Contact: 05/25/2020
Data Release Frequency: Varies

US ENG CONTROLS: Engineering Controls Sites List

A listing of sites with engineering controls in place. Engineering controls include various forms of caps, building foundations, liners, and treatment methods to create pathway elimination for regulated substances to enter environmental media or effect human health.

Date of Government Version: 11/22/2019
Date Data Arrived at EDR: 11/22/2019
Date Made Active in Reports: 01/28/2020
Number of Days to Update: 67

Source: Environmental Protection Agency
Telephone: 703-603-0695
Last EDR Contact: 02/20/2020
Next Scheduled EDR Contact: 06/08/2020
Data Release Frequency: Varies

US INST CONTROLS: Institutional Controls Sites List

A listing of sites with institutional controls in place. Institutional controls include administrative measures, such as groundwater use restrictions, construction restrictions, property use restrictions, and post remediation care requirements intended to prevent exposure to contaminants remaining on site. Deed restrictions are generally required as part of the institutional controls.

Date of Government Version: 11/22/2019
Date Data Arrived at EDR: 11/22/2019
Date Made Active in Reports: 01/28/2020
Number of Days to Update: 67

Source: Environmental Protection Agency
Telephone: 703-603-0695
Last EDR Contact: 02/20/2020
Next Scheduled EDR Contact: 06/08/2020
Data Release Frequency: Varies

Federal ERNS list

ERNS: Emergency Response Notification System

Emergency Response Notification System. ERNS records and stores information on reported releases of oil and hazardous substances.

Date of Government Version: 12/16/2019
Date Data Arrived at EDR: 12/19/2019
Date Made Active in Reports: 03/06/2020
Number of Days to Update: 78

Source: National Response Center, United States Coast Guard
Telephone: 202-267-2180
Last EDR Contact: 03/24/2020
Next Scheduled EDR Contact: 07/06/2020
Data Release Frequency: Quarterly

State- and tribal - equivalent CERCLIS

SHWS: Potential and Confirmed Sites List

Confirmed status denotes that assessments have been performed and a determination made that (1) hazardous waste(s) or substance(s) are present at the site and (2) these sites are under the jurisdiction of the LDEQ/RSD. Potential status is an indicator that sites are either waiting to be assessed or the assessment is in progress.

Date of Government Version: 01/16/2020
Date Data Arrived at EDR: 01/17/2020
Date Made Active in Reports: 03/30/2020
Number of Days to Update: 73

Source: Department of Environmental Quality
Telephone: 225-219-3181
Last EDR Contact: 04/02/2020
Next Scheduled EDR Contact: 07/27/2020
Data Release Frequency: Quarterly

State and tribal landfill and/or solid waste disposal site lists

SWF/LF: Landfill List

Solid Waste Facilities/Landfill Sites. SWF/LF type records typically contain an inventory of solid waste disposal facilities or landfills in a particular state. Depending on the state, these may be active or inactive facilities or open dumps that failed to meet RCRA Subtitle D Section 4004 criteria for solid waste landfills or disposal sites.

Date of Government Version: 12/10/2019
Date Data Arrived at EDR: 01/14/2020
Date Made Active in Reports: 03/20/2020
Number of Days to Update: 66

Source: Department of Environmental Quality
Telephone: 225-219-3181
Last EDR Contact: 03/06/2020
Next Scheduled EDR Contact: 06/22/2020
Data Release Frequency: Annually

DEBRIS: LDEQ Approved Debris Sites

A listing of LDEQ Approved Debris Sites where hurricane debris is dumped.

Date of Government Version: 12/09/2019
Date Data Arrived at EDR: 12/10/2019
Date Made Active in Reports: 02/05/2020
Number of Days to Update: 57

Source: Department of Environmental Quality
Telephone: 225-219-3953
Last EDR Contact: 03/10/2020
Next Scheduled EDR Contact: 06/22/2020
Data Release Frequency: Varies

HIST DEBRIS: LDEQ Approved Debris Sites

A listing of LDEQ Approved Debris Sites where hurricane debris is dumped.

Date of Government Version: 02/07/2007
Date Data Arrived at EDR: 11/14/2008
Date Made Active in Reports: 11/21/2008
Number of Days to Update: 7

Source: Department of Environmental Quality
Telephone: 225-219-3070
Last EDR Contact: 03/23/2009
Next Scheduled EDR Contact: 06/22/2009
Data Release Frequency: No Update Planned

State and tribal leaking storage tank lists

LUST: Leaking Underground Storage Tanks

Leaking Underground Storage Tank Incident Reports. LUST records contain an inventory of reported leaking underground storage tank incidents. Not all states maintain these records, and the information stored varies by state.

Date of Government Version: 01/16/2020
Date Data Arrived at EDR: 01/17/2020
Date Made Active in Reports: 03/30/2020
Number of Days to Update: 73

Source: Department of Environmental Quality
Telephone: 225-219-3181
Last EDR Contact: 04/02/2020
Next Scheduled EDR Contact: 07/27/2020
Data Release Frequency: Quarterly

INDIAN LUST R6: Leaking Underground Storage Tanks on Indian Land

LUSTs on Indian land in New Mexico and Oklahoma.

Date of Government Version: 10/02/2019
Date Data Arrived at EDR: 12/04/2019
Date Made Active in Reports: 02/10/2020
Number of Days to Update: 68

Source: EPA Region 6
Telephone: 214-665-6597
Last EDR Contact: 04/24/2020
Next Scheduled EDR Contact: 08/03/2020
Data Release Frequency: Varies

INDIAN LUST R5: Leaking Underground Storage Tanks on Indian Land

Leaking underground storage tanks located on Indian Land in Michigan, Minnesota and Wisconsin.

Date of Government Version: 10/01/2019
Date Data Arrived at EDR: 12/04/2019
Date Made Active in Reports: 02/10/2020
Number of Days to Update: 68

Source: EPA, Region 5
Telephone: 312-886-7439
Last EDR Contact: 04/24/2020
Next Scheduled EDR Contact: 08/03/2020
Data Release Frequency: Varies

INDIAN LUST R10: Leaking Underground Storage Tanks on Indian Land

LUSTs on Indian land in Alaska, Idaho, Oregon and Washington.

Date of Government Version: 10/11/2019
Date Data Arrived at EDR: 12/04/2019
Date Made Active in Reports: 02/10/2020
Number of Days to Update: 68

Source: EPA Region 10
Telephone: 206-553-2857
Last EDR Contact: 04/23/2020
Next Scheduled EDR Contact: 08/02/2020
Data Release Frequency: Varies

INDIAN LUST R7: Leaking Underground Storage Tanks on Indian Land

LUSTs on Indian land in Iowa, Kansas, and Nebraska

Date of Government Version: 10/15/2019
Date Data Arrived at EDR: 12/17/2019
Date Made Active in Reports: 02/10/2020
Number of Days to Update: 55

Source: EPA Region 7
Telephone: 913-551-7003
Last EDR Contact: 04/24/2020
Next Scheduled EDR Contact: 08/03/2020
Data Release Frequency: Varies

INDIAN LUST R4: Leaking Underground Storage Tanks on Indian Land

LUSTs on Indian land in Florida, Mississippi and North Carolina.

Date of Government Version: 10/10/2019
Date Data Arrived at EDR: 12/05/2019
Date Made Active in Reports: 02/10/2020
Number of Days to Update: 67

Source: EPA Region 4
Telephone: 404-562-8677
Last EDR Contact: 04/24/2020
Next Scheduled EDR Contact: 08/03/2020
Data Release Frequency: Varies

INDIAN LUST R1: Leaking Underground Storage Tanks on Indian Land

A listing of leaking underground storage tank locations on Indian Land.

Date of Government Version: 10/01/2019
Date Data Arrived at EDR: 12/04/2019
Date Made Active in Reports: 02/10/2020
Number of Days to Update: 68

Source: EPA Region 1
Telephone: 617-918-1313
Last EDR Contact: 04/24/2020
Next Scheduled EDR Contact: 08/03/2020
Data Release Frequency: Varies

INDIAN LUST R8: Leaking Underground Storage Tanks on Indian Land
LUSTs on Indian land in Colorado, Montana, North Dakota, South Dakota, Utah and Wyoming.

Date of Government Version: 10/03/2019
Date Data Arrived at EDR: 12/04/2019
Date Made Active in Reports: 02/14/2020
Number of Days to Update: 72
Source: EPA Region 8
Telephone: 303-312-6271
Last EDR Contact: 04/24/2020
Next Scheduled EDR Contact: 08/03/2020
Data Release Frequency: Varies

INDIAN LUST R9: Leaking Underground Storage Tanks on Indian Land
LUSTs on Indian land in Arizona, California, New Mexico and Nevada

Date of Government Version: 10/04/2019
Date Data Arrived at EDR: 12/04/2019
Date Made Active in Reports: 02/27/2020
Number of Days to Update: 85
Source: Environmental Protection Agency
Telephone: 415-972-3372
Last EDR Contact: 04/24/2020
Next Scheduled EDR Contact: 08/03/2020
Data Release Frequency: Varies

HIST LUST: Underground Storage Tank Case History Incidents
This listing includes detailed information for Leaking Underground Storage Tanks reported through November 1999. It is no longer updated. Current LUST incidents, without detail, can be found in the Leaking Underground Storage Tank Database

Date of Government Version: 11/01/1999
Date Data Arrived at EDR: 02/16/2000
Date Made Active in Reports: 05/01/2000
Number of Days to Update: 75
Source: Department of Environmental Quality
Telephone: N/A
Last EDR Contact: 12/04/2001
Next Scheduled EDR Contact: N/A
Data Release Frequency: No Update Planned

State and tribal registered storage tank lists

FEMA UST: Underground Storage Tank Listing
A listing of all FEMA owned underground storage tanks.

Date of Government Version: 08/27/2019
Date Data Arrived at EDR: 08/28/2019
Date Made Active in Reports: 11/11/2019
Number of Days to Update: 75
Source: FEMA
Telephone: 202-646-5797
Last EDR Contact: 03/19/2020
Next Scheduled EDR Contact: 07/20/2020
Data Release Frequency: Varies

UST: Louisiana Underground Storage Tank Database
Registered Underground Storage Tanks. UST's are regulated under Subtitle I of the Resource Conservation and Recovery Act (RCRA) and must be registered with the state department responsible for administering the UST program. Available information varies by state program.

Date of Government Version: 01/14/2020
Date Data Arrived at EDR: 01/15/2020
Date Made Active in Reports: 03/23/2020
Number of Days to Update: 68
Source: Department of Environmental Quality
Telephone: 225-219-3181
Last EDR Contact: 04/02/2020
Next Scheduled EDR Contact: 07/27/2020
Data Release Frequency: Quarterly

INDIAN UST R10: Underground Storage Tanks on Indian Land
The Indian Underground Storage Tank (UST) database provides information about underground storage tanks on Indian land in EPA Region 10 (Alaska, Idaho, Oregon, Washington, and Tribal Nations).

Date of Government Version: 10/11/2019
Date Data Arrived at EDR: 12/04/2019
Date Made Active in Reports: 02/10/2020
Number of Days to Update: 68
Source: EPA Region 10
Telephone: 206-553-2857
Last EDR Contact: 04/24/2020
Next Scheduled EDR Contact: 08/03/2020
Data Release Frequency: Varies

INDIAN UST R1: Underground Storage Tanks on Indian Land

The Indian Underground Storage Tank (UST) database provides information about underground storage tanks on Indian land in EPA Region 1 (Connecticut, Maine, Massachusetts, New Hampshire, Rhode Island, Vermont and ten Tribal Nations).

Date of Government Version: 10/01/2019
Date Data Arrived at EDR: 12/04/2019
Date Made Active in Reports: 02/10/2020
Number of Days to Update: 68

Source: EPA, Region 1
Telephone: 617-918-1313
Last EDR Contact: 04/24/2020
Next Scheduled EDR Contact: 08/03/2020
Data Release Frequency: Varies

INDIAN UST R4: Underground Storage Tanks on Indian Land

The Indian Underground Storage Tank (UST) database provides information about underground storage tanks on Indian land in EPA Region 4 (Alabama, Florida, Georgia, Kentucky, Mississippi, North Carolina, South Carolina, Tennessee and Tribal Nations)

Date of Government Version: 10/10/2019
Date Data Arrived at EDR: 12/05/2019
Date Made Active in Reports: 02/10/2020
Number of Days to Update: 67

Source: EPA Region 4
Telephone: 404-562-9424
Last EDR Contact: 04/24/2020
Next Scheduled EDR Contact: 08/03/2020
Data Release Frequency: Varies

INDIAN UST R5: Underground Storage Tanks on Indian Land

The Indian Underground Storage Tank (UST) database provides information about underground storage tanks on Indian land in EPA Region 5 (Michigan, Minnesota and Wisconsin and Tribal Nations).

Date of Government Version: 10/01/2019
Date Data Arrived at EDR: 12/04/2019
Date Made Active in Reports: 02/10/2020
Number of Days to Update: 68

Source: EPA Region 5
Telephone: 312-886-6136
Last EDR Contact: 04/24/2020
Next Scheduled EDR Contact: 08/03/2020
Data Release Frequency: Varies

INDIAN UST R6: Underground Storage Tanks on Indian Land

The Indian Underground Storage Tank (UST) database provides information about underground storage tanks on Indian land in EPA Region 6 (Louisiana, Arkansas, Oklahoma, New Mexico, Texas and 65 Tribes).

Date of Government Version: 10/02/2019
Date Data Arrived at EDR: 12/04/2019
Date Made Active in Reports: 02/10/2020
Number of Days to Update: 68

Source: EPA Region 6
Telephone: 214-665-7591
Last EDR Contact: 04/24/2020
Next Scheduled EDR Contact: 08/03/2020
Data Release Frequency: Varies

INDIAN UST R7: Underground Storage Tanks on Indian Land

The Indian Underground Storage Tank (UST) database provides information about underground storage tanks on Indian land in EPA Region 7 (Iowa, Kansas, Missouri, Nebraska, and 9 Tribal Nations).

Date of Government Version: 10/11/2019
Date Data Arrived at EDR: 12/04/2019
Date Made Active in Reports: 02/10/2020
Number of Days to Update: 68

Source: EPA Region 7
Telephone: 913-551-7003
Last EDR Contact: 04/24/2020
Next Scheduled EDR Contact: 08/03/2020
Data Release Frequency: Varies

INDIAN UST R8: Underground Storage Tanks on Indian Land

The Indian Underground Storage Tank (UST) database provides information about underground storage tanks on Indian land in EPA Region 8 (Colorado, Montana, North Dakota, South Dakota, Utah, Wyoming and 27 Tribal Nations).

Date of Government Version: 10/03/2019
Date Data Arrived at EDR: 12/04/2019
Date Made Active in Reports: 02/14/2020
Number of Days to Update: 72

Source: EPA Region 8
Telephone: 303-312-6137
Last EDR Contact: 04/24/2020
Next Scheduled EDR Contact: 08/03/2020
Data Release Frequency: Varies

INDIAN UST R9: Underground Storage Tanks on Indian Land
The Indian Underground Storage Tank (UST) database provides information about underground storage tanks on Indian land in EPA Region 9 (Arizona, California, Hawaii, Nevada, the Pacific Islands, and Tribal Nations).

Date of Government Version: 10/04/2019
Date Data Arrived at EDR: 12/04/2019
Date Made Active in Reports: 02/27/2020
Number of Days to Update: 85
Source: EPA Region 9
Telephone: 415-972-3368
Last EDR Contact: 04/24/2020
Next Scheduled EDR Contact: 08/03/2020
Data Release Frequency: Varies

State and tribal institutional control / engineering control registries

AUL: Listing of Institutional and/or Enginnering Controls
A notice of contamination (nature and levels of contaminants) and restriction of property to non-residential use are placed in the conveyance records for the property.

Date of Government Version: 10/04/2019
Date Data Arrived at EDR: 10/04/2019
Date Made Active in Reports: 12/09/2019
Number of Days to Update: 66
Source: Department of Environmental Quality
Telephone: 225-219-3168
Last EDR Contact: 03/26/2020
Next Scheduled EDR Contact: 07/20/2020
Data Release Frequency: Varies

State and tribal voluntary cleanup sites

VCP: Voluntary Remediation Program Sites
Sites that have entered the Department of Environmental Quality's Voluntary Remediation Program

Date of Government Version: 01/14/2020
Date Data Arrived at EDR: 01/14/2020
Date Made Active in Reports: 03/19/2020
Number of Days to Update: 65
Source: Department of Environmental Quality
Telephone: 225-219-3181
Last EDR Contact: 04/14/2020
Next Scheduled EDR Contact: 07/27/2020
Data Release Frequency: Quarterly

INDIAN VCP R1: Voluntary Cleanup Priority Listing
A listing of voluntary cleanup priority sites located on Indian Land located in Region 1.

Date of Government Version: 07/27/2015
Date Data Arrived at EDR: 09/29/2015
Date Made Active in Reports: 02/18/2016
Number of Days to Update: 142
Source: EPA, Region 1
Telephone: 617-918-1102
Last EDR Contact: 03/18/2020
Next Scheduled EDR Contact: 07/06/2020
Data Release Frequency: Varies

INDIAN VCP R7: Voluntary Cleanup Priority Lisitng
A listing of voluntary cleanup priority sites located on Indian Land located in Region 7.

Date of Government Version: 03/20/2008
Date Data Arrived at EDR: 04/22/2008
Date Made Active in Reports: 05/19/2008
Number of Days to Update: 27
Source: EPA, Region 7
Telephone: 913-551-7365
Last EDR Contact: 04/20/2009
Next Scheduled EDR Contact: 07/20/2009
Data Release Frequency: Varies

State and tribal Brownfields sites

BROWNFIELDS: Brownfields Inventory
Brownfields are abandoned, idled, or underused industrial or commercial real property, the expansion, redevelopment or reuse of which may be complicated by the presence of or potential presence of a hazardous substance, pollutant, or contaminant.

Date of Government Version: 01/16/2020
Date Data Arrived at EDR: 01/17/2020
Date Made Active in Reports: 03/30/2020
Number of Days to Update: 73
Source: Department of Environmental Quality
Telephone: 225-219-3167
Last EDR Contact: 04/02/2020
Next Scheduled EDR Contact: 07/27/2020
Data Release Frequency: Quarterly

ADDITIONAL ENVIRONMENTAL RECORDS

Local Brownfield lists

US BROWNFIELDS: A Listing of Brownfields Sites

Brownfields are real property, the expansion, redevelopment, or reuse of which may be complicated by the presence or potential presence of a hazardous substance, pollutant, or contaminant. Cleaning up and reinvesting in these properties takes development pressures off of undeveloped, open land, and both improves and protects the environment. Assessment, Cleanup and Redevelopment Exchange System (ACRES) stores information reported by EPA Brownfields grant recipients on brownfields properties assessed or cleaned up with grant funding as well as information on Targeted Brownfields Assessments performed by EPA Regions. A listing of ACRES Brownfield sites is obtained from Cleanups in My Community. Cleanups in My Community provides information on Brownfields properties for which information is reported back to EPA, as well as areas served by Brownfields grant programs.

Date of Government Version: 12/02/2019
Date Data Arrived at EDR: 12/16/2019
Date Made Active in Reports: 03/06/2020
Number of Days to Update: 81

Source: Environmental Protection Agency
Telephone: 202-566-2777
Last EDR Contact: 03/17/2020
Next Scheduled EDR Contact: 06/29/2020
Data Release Frequency: Semi-Annually

Local Lists of Landfill / Solid Waste Disposal Sites

SWRCY: Recycling Directory

A listing of recycling facilities.

Date of Government Version: 12/18/2019
Date Data Arrived at EDR: 12/23/2019
Date Made Active in Reports: 02/27/2020
Number of Days to Update: 66

Source: Department of Environmental Quality
Telephone: 225-219-3181
Last EDR Contact: 03/18/2020
Next Scheduled EDR Contact: 07/06/2020
Data Release Frequency: Varies

INDIAN ODI: Report on the Status of Open Dumps on Indian Lands

Location of open dumps on Indian land.

Date of Government Version: 12/31/1998
Date Data Arrived at EDR: 12/03/2007
Date Made Active in Reports: 01/24/2008
Number of Days to Update: 52

Source: Environmental Protection Agency
Telephone: 703-308-8245
Last EDR Contact: 04/16/2020
Next Scheduled EDR Contact: 08/10/2020
Data Release Frequency: Varies

DEBRIS REGION 9: Torres Martinez Reservation Illegal Dump Site Locations

A listing of illegal dump sites location on the Torres Martinez Indian Reservation located in eastern Riverside County and northern Imperial County, California.

Date of Government Version: 01/12/2009
Date Data Arrived at EDR: 05/07/2009
Date Made Active in Reports: 09/21/2009
Number of Days to Update: 137

Source: EPA, Region 9
Telephone: 415-947-4219
Last EDR Contact: 04/09/2020
Next Scheduled EDR Contact: 08/03/2020
Data Release Frequency: No Update Planned

ODI: Open Dump Inventory

An open dump is defined as a disposal facility that does not comply with one or more of the Part 257 or Part 258 Subtitle D Criteria.

Date of Government Version: 06/30/1985
Date Data Arrived at EDR: 08/09/2004
Date Made Active in Reports: 09/17/2004
Number of Days to Update: 39

Source: Environmental Protection Agency
Telephone: 800-424-9346
Last EDR Contact: 06/09/2004
Next Scheduled EDR Contact: N/A
Data Release Frequency: No Update Planned

IHS OPEN DUMPS: Open Dumps on Indian Land
A listing of all open dumps located on Indian Land in the United States.

Date of Government Version: 04/01/2014
Date Data Arrived at EDR: 08/06/2014
Date Made Active in Reports: 01/29/2015
Number of Days to Update: 176
Source: Department of Health & Human Serivces, Indian Health Service
Telephone: 301-443-1452
Last EDR Contact: 01/31/2020
Next Scheduled EDR Contact: 05/11/2020
Data Release Frequency: Varies

Local Lists of Hazardous waste / Contaminated Sites

US HIST CDL: National Clandestine Laboratory Register
A listing of clandestine drug lab locations that have been removed from the DEAs National Clandestine Laboratory Register.

Date of Government Version: 06/11/2019
Date Data Arrived at EDR: 06/13/2019
Date Made Active in Reports: 09/03/2019
Number of Days to Update: 82
Source: Drug Enforcement Administration
Telephone: 202-307-1000
Last EDR Contact: 02/21/2020
Next Scheduled EDR Contact: 06/08/2020
Data Release Frequency: No Update Planned

CDL: Clandestine Drug Lab
A list of residential real properties that have been reported as potentially contaminated.

Date of Government Version: 12/06/2019
Date Data Arrived at EDR: 12/09/2019
Date Made Active in Reports: 02/05/2020
Number of Days to Update: 58
Source: Department of Environmental Quality
Telephone: 225-219-5337
Last EDR Contact: 02/24/2020
Next Scheduled EDR Contact: 06/08/2020
Data Release Frequency: Semi-Annually

DEL SHWS: Deleted Potential & Confirmed Sites
A listing of sites removed from the Potential and Confirmed Listing.

Date of Government Version: 01/16/2020
Date Data Arrived at EDR: 01/17/2020
Date Made Active in Reports: 03/30/2020
Number of Days to Update: 73
Source: Department of Environmental Quality
Telephone: 225-219-3168
Last EDR Contact: 04/02/2020
Next Scheduled EDR Contact: 07/27/2020
Data Release Frequency: Quarterly

US CDL: Clandestine Drug Labs
A listing of clandestine drug lab locations. The U.S. Department of Justice ("the Department") provides this web site as a public service. It contains addresses of some locations where law enforcement agencies reported they found chemicals or other items that indicated the presence of either clandestine drug laboratories or dumpsites. In most cases, the source of the entries is not the Department, and the Department has not verified the entry and does not guarantee its accuracy. Members of the public must verify the accuracy of all entries by, for example, contacting local law enforcement and local health departments.

Date of Government Version: 06/11/2019
Date Data Arrived at EDR: 06/13/2019
Date Made Active in Reports: 09/03/2019
Number of Days to Update: 82
Source: Drug Enforcement Administration
Telephone: 202-307-1000
Last EDR Contact: 02/21/2020
Next Scheduled EDR Contact: 06/08/2020
Data Release Frequency: Quarterly

PFAS: Per- and Polyfluoroalkyl Substances (PFAS) Data
Site locations where pfas contamination, that have impacted to soil and groundwater have been confirmed.

Date of Government Version: 02/06/2020
Date Data Arrived at EDR: 02/07/2020
Date Made Active in Reports: 03/11/2020
Number of Days to Update: 33
Source: Department of Environmental Quality
Telephone: 225-219-3168
Last EDR Contact: 04/24/2020
Next Scheduled EDR Contact: 08/17/2020
Data Release Frequency: Varies

GOVERNMENT RECORDS SEARCHED / DATA CURRENCY TRACKING

Local Land Records

LIENS: Environmental Liens

An Environmental Lien is a charge, security, or encumbrance upon title to a property to secure the payment of a cost, damage, debt, obligation, or duty arising out of response actions, cleanup, or other remediation of hazardous substances or petroleum products upon a property, including (but not limited to) liens imposed pursuant to CERCLA 42 USC ? 9607(1) and similar state or local laws. In other words: a lien placed upon a property's title due to an environmental condition.

Date of Government Version: 01/14/2020
Date Data Arrived at EDR: 01/15/2020
Date Made Active in Reports: 03/23/2020
Number of Days to Update: 68

Source: Department of Environmental Quality
Telephone: N/A
Last EDR Contact: 04/02/2020
Next Scheduled EDR Contact: 07/27/2020
Data Release Frequency: Varies

LIENS 2: CERCLA Lien Information

A Federal CERCLA ('Superfund') lien can exist by operation of law at any site or property at which EPA has spent Superfund monies. These monies are spent to investigate and address releases and threatened releases of contamination. CERCLIS provides information as to the identity of these sites and properties.

Date of Government Version: 01/30/2020
Date Data Arrived at EDR: 02/05/2020
Date Made Active in Reports: 02/14/2020
Number of Days to Update: 9

Source: Environmental Protection Agency
Telephone: 202-564-6023
Last EDR Contact: 04/02/2020
Next Scheduled EDR Contact: 07/13/2020
Data Release Frequency: Semi-Annually

Records of Emergency Release Reports

HMIRS: Hazardous Materials Information Reporting System

Hazardous Materials Incident Report System. HMIRS contains hazardous material spill incidents reported to DOT.

Date of Government Version: 12/05/2019
Date Data Arrived at EDR: 12/06/2019
Date Made Active in Reports: 02/14/2020
Number of Days to Update: 70

Source: U.S. Department of Transportation
Telephone: 202-366-4555
Last EDR Contact: 03/24/2020
Next Scheduled EDR Contact: 07/06/2020
Data Release Frequency: Quarterly

SPILLS: Emergency Response Section Incidents

Spills and/or releases, to land, reported to the Emergency Response Section.

Date of Government Version: 11/18/2019
Date Data Arrived at EDR: 12/03/2019
Date Made Active in Reports: 01/28/2020
Number of Days to Update: 56

Source: Department of Environmental Quality
Telephone: 225-219-3620
Last EDR Contact: 04/29/2020
Next Scheduled EDR Contact: 08/24/2020
Data Release Frequency: Varies

SPILLS 90: SPILLS90 data from FirstSearch

Spills 90 includes those spill and release records available exclusively from FirstSearch databases. Typically, they may include chemical, oil and/or hazardous substance spills recorded after 1990. Duplicate records that are already included in EDR incident and release records are not included in Spills 90.

Date of Government Version: 10/30/2012
Date Data Arrived at EDR: 01/03/2013
Date Made Active in Reports: 03/07/2013
Number of Days to Update: 63

Source: FirstSearch
Telephone: N/A
Last EDR Contact: 01/03/2013
Next Scheduled EDR Contact: N/A
Data Release Frequency: No Update Planned

Other Ascertainable Records

RCRA NonGen / NLR: RCRA - Non Generators / No Longer Regulated

RCRAInfo is EPA's comprehensive information system, providing access to data supporting the Resource Conservation and Recovery Act (RCRA) of 1976 and the Hazardous and Solid Waste Amendments (HSWA) of 1984. The database includes selective information on sites which generate, transport, store, treat and/or dispose of hazardous waste as defined by the Resource Conservation and Recovery Act (RCRA). Non-Generators do not presently generate hazardous waste.

Date of Government Version: 12/16/2019
Date Data Arrived at EDR: 12/16/2019
Date Made Active in Reports: 12/20/2019
Number of Days to Update: 4

Source: Environmental Protection Agency
Telephone: 214-665-6444
Last EDR Contact: 03/25/2020
Next Scheduled EDR Contact: 07/06/2020
Data Release Frequency: Quarterly

FUDS: Formerly Used Defense Sites

The listing includes locations of Formerly Used Defense Sites properties where the US Army Corps of Engineers is actively working or will take necessary cleanup actions.

Date of Government Version: 11/12/2019
Date Data Arrived at EDR: 11/19/2019
Date Made Active in Reports: 01/28/2020
Number of Days to Update: 70

Source: U.S. Army Corps of Engineers
Telephone: 202-528-4285
Last EDR Contact: 02/19/2020
Next Scheduled EDR Contact: 06/01/2020
Data Release Frequency: Varies

DOD: Department of Defense Sites

This data set consists of federally owned or administered lands, administered by the Department of Defense, that have any area equal to or greater than 640 acres of the United States, Puerto Rico, and the U.S. Virgin Islands.

Date of Government Version: 12/31/2005
Date Data Arrived at EDR: 11/10/2006
Date Made Active in Reports: 01/11/2007
Number of Days to Update: 62

Source: USGS
Telephone: 888-275-8747
Last EDR Contact: 04/10/2020
Next Scheduled EDR Contact: 07/20/2020
Data Release Frequency: Semi-Annually

FEDLAND: Federal and Indian Lands

Federally and Indian administrated lands of the United States. Lands included are administrated by: Army Corps of Engineers, Bureau of Reclamation, National Wild and Scenic River, National Wildlife Refuge, Public Domain Land, Wilderness, Wilderness Study Area, Wildlife Management Area, Bureau of Indian Affairs, Bureau of Land Management, Department of Justice, Forest Service, Fish and Wildlife Service, National Park Service.

Date of Government Version: 04/02/2018
Date Data Arrived at EDR: 04/11/2018
Date Made Active in Reports: 11/06/2019
Number of Days to Update: 574

Source: U.S. Geological Survey
Telephone: 888-275-8747
Last EDR Contact: 04/06/2020
Next Scheduled EDR Contact: 07/20/2020
Data Release Frequency: N/A

SCRD DRYCLEANERS: State Coalition for Remediation of Drycleaners Listing

The State Coalition for Remediation of Drycleaners was established in 1998, with support from the U.S. EPA Office of Superfund Remediation and Technology Innovation. It is comprised of representatives of states with established drycleaner remediation programs. Currently the member states are Alabama, Connecticut, Florida, Illinois, Kansas, Minnesota, Missouri, North Carolina, Oregon, South Carolina, Tennessee, Texas, and Wisconsin.

Date of Government Version: 01/01/2017
Date Data Arrived at EDR: 02/03/2017
Date Made Active in Reports: 04/07/2017
Number of Days to Update: 63

Source: Environmental Protection Agency
Telephone: 615-532-8599
Last EDR Contact: 02/13/2020
Next Scheduled EDR Contact: 05/25/2020
Data Release Frequency: Varies

US FIN ASSUR: Financial Assurance Information

All owners and operators of facilities that treat, store, or dispose of hazardous waste are required to provide proof that they will have sufficient funds to pay for the clean up, closure, and post-closure care of their facilities.

Date of Government Version: 12/16/2019
Date Data Arrived at EDR: 12/19/2019
Date Made Active in Reports: 02/27/2020
Number of Days to Update: 70

Source: Environmental Protection Agency
Telephone: 202-566-1917
Last EDR Contact: 03/24/2020
Next Scheduled EDR Contact: 07/06/2020
Data Release Frequency: Quarterly

EPA WATCH LIST: EPA WATCH LIST

EPA maintains a "Watch List" to facilitate dialogue between EPA, state and local environmental agencies on enforcement matters relating to facilities with alleged violations identified as either significant or high priority. Being on the Watch List does not mean that the facility has actually violated the law only that an investigation by EPA or a state or local environmental agency has led those organizations to allege that an unproven violation has in fact occurred. Being on the Watch List does not represent a higher level of concern regarding the alleged violations that were detected, but instead indicates cases requiring additional dialogue between EPA, state and local agencies - primarily because of the length of time the alleged violation has gone unaddressed or unresolved.

Date of Government Version: 08/30/2013
Date Data Arrived at EDR: 03/21/2014
Date Made Active in Reports: 06/17/2014
Number of Days to Update: 88

Source: Environmental Protection Agency
Telephone: 617-520-3000
Last EDR Contact: 02/03/2020
Next Scheduled EDR Contact: 05/18/2020
Data Release Frequency: Quarterly

2020 COR ACTION: 2020 Corrective Action Program List

The EPA has set ambitious goals for the RCRA Corrective Action program by creating the 2020 Corrective Action Universe. This RCRA cleanup baseline includes facilities expected to need corrective action. The 2020 universe contains a wide variety of sites. Some properties are heavily contaminated while others were contaminated but have since been cleaned up. Still others have not been fully investigated yet, and may require little or no remediation. Inclusion in the 2020 Universe does not necessarily imply failure on the part of a facility to meet its RCRA obligations.

Date of Government Version: 09/30/2017
Date Data Arrived at EDR: 05/08/2018
Date Made Active in Reports: 07/20/2018
Number of Days to Update: 73

Source: Environmental Protection Agency
Telephone: 703-308-4044
Last EDR Contact: 02/07/2020
Next Scheduled EDR Contact: 05/18/2020
Data Release Frequency: Varies

TSCA: Toxic Substances Control Act

Toxic Substances Control Act. TSCA identifies manufacturers and importers of chemical substances included on the TSCA Chemical Substance Inventory list. It includes data on the production volume of these substances by plant site.

Date of Government Version: 12/31/2016
Date Data Arrived at EDR: 06/21/2017
Date Made Active in Reports: 01/05/2018
Number of Days to Update: 198

Source: EPA
Telephone: 202-260-5521
Last EDR Contact: 03/20/2020
Next Scheduled EDR Contact: 06/29/2020
Data Release Frequency: Every 4 Years

TRIS: Toxic Chemical Release Inventory System

Toxic Release Inventory System. TRIS identifies facilities which release toxic chemicals to the air, water and land in reportable quantities under SARA Title III Section 313.

Date of Government Version: 12/31/2018
Date Data Arrived at EDR: 02/05/2020
Date Made Active in Reports: 04/24/2020
Number of Days to Update: 79

Source: EPA
Telephone: 202-566-0250
Last EDR Contact: 02/05/2020
Next Scheduled EDR Contact: 06/01/2020
Data Release Frequency: Annually

SSTS: Section 7 Tracking Systems

Section 7 of the Federal Insecticide, Fungicide and Rodenticide Act, as amended (92 Stat. 829) requires all registered pesticide-producing establishments to submit a report to the Environmental Protection Agency by March 1st each year. Each establishment must report the types and amounts of pesticides, active ingredients and devices being produced, and those having been produced and sold or distributed in the past year.

Date of Government Version: 05/01/2019
Date Data Arrived at EDR: 10/23/2019
Date Made Active in Reports: 01/15/2020
Number of Days to Update: 84

Source: EPA
Telephone: 202-564-4203
Last EDR Contact: 04/21/2020
Next Scheduled EDR Contact: 08/03/2020
Data Release Frequency: Annually

ROD: Records Of Decision

Record of Decision. ROD documents mandate a permanent remedy at an NPL (Superfund) site containing technical and health information to aid in the cleanup.

Date of Government Version: 01/30/2020
Date Data Arrived at EDR: 02/05/2020
Date Made Active in Reports: 02/14/2020
Number of Days to Update: 9

Source: EPA
Telephone: 703-416-0223
Last EDR Contact: 04/02/2020
Next Scheduled EDR Contact: 06/15/2020
Data Release Frequency: Annually

RMP: Risk Management Plans

When Congress passed the Clean Air Act Amendments of 1990, it required EPA to publish regulations and guidance for chemical accident prevention at facilities using extremely hazardous substances. The Risk Management Program Rule (RMP Rule) was written to implement Section 112(r) of these amendments. The rule, which built upon existing industry codes and standards, requires companies of all sizes that use certain flammable and toxic substances to develop a Risk Management Program, which includes a(n): Hazard assessment that details the potential effects of an accidental release, an accident history of the last five years, and an evaluation of worst-case and alternative accidental releases; Prevention program that includes safety precautions and maintenance, monitoring, and employee training measures; and Emergency response program that spells out emergency health care, employee training measures and procedures for informing the public and response agencies (e.g the fire department) should an accident occur.

Date of Government Version: 11/05/2019
Date Data Arrived at EDR: 11/20/2019
Date Made Active in Reports: 04/17/2020
Number of Days to Update: 149

Source: Environmental Protection Agency
Telephone: 202-564-8600
Last EDR Contact: 04/15/2020
Next Scheduled EDR Contact: 08/03/2020
Data Release Frequency: Varies

RAATS: RCRA Administrative Action Tracking System

RCRA Administration Action Tracking System. RAATS contains records based on enforcement actions issued under RCRA pertaining to major violators and includes administrative and civil actions brought by the EPA. For administration actions after September 30, 1995, data entry in the RAATS database was discontinued. EPA will retain a copy of the database for historical records. It was necessary to terminate RAATS because a decrease in agency resources made it impossible to continue to update the information contained in the database.

Date of Government Version: 04/17/1995
Date Data Arrived at EDR: 07/03/1995
Date Made Active in Reports: 08/07/1995
Number of Days to Update: 35

Source: EPA
Telephone: 202-564-4104
Last EDR Contact: 06/02/2008
Next Scheduled EDR Contact: 09/01/2008
Data Release Frequency: No Update Planned

PRP: Potentially Responsible Parties

A listing of verified Potentially Responsible Parties

Date of Government Version: 01/30/2020
Date Data Arrived at EDR: 02/06/2020
Date Made Active in Reports: 02/14/2020
Number of Days to Update: 8

Source: EPA
Telephone: 202-564-6023
Last EDR Contact: 04/02/2020
Next Scheduled EDR Contact: 05/18/2020
Data Release Frequency: Quarterly

PADS: PCB Activity Database System

PCB Activity Database. PADS Identifies generators, transporters, commercial storers and/or brokers and disposers of PCB's who are required to notify the EPA of such activities.

Date of Government Version: 10/09/2019
Date Data Arrived at EDR: 10/11/2019
Date Made Active in Reports: 12/20/2019
Number of Days to Update: 70

Source: EPA
Telephone: 202-566-0500
Last EDR Contact: 04/10/2020
Next Scheduled EDR Contact: 07/20/2020
Data Release Frequency: Annually

ICIS: Integrated Compliance Information System

The Integrated Compliance Information System (ICIS) supports the information needs of the national enforcement and compliance program as well as the unique needs of the National Pollutant Discharge Elimination System (NPDES) program.

Date of Government Version: 11/18/2016
Date Data Arrived at EDR: 11/23/2016
Date Made Active in Reports: 02/10/2017
Number of Days to Update: 79

Source: Environmental Protection Agency
Telephone: 202-564-2501
Last EDR Contact: 03/26/2020
Next Scheduled EDR Contact: 07/20/2020
Data Release Frequency: Quarterly

FTTS: FIFRA/ TSCA Tracking System - FIFRA (Federal Insecticide, Fungicide, & Rodenticide Act)/TSCA (Toxic Substances Control Act)

FTTS tracks administrative cases and pesticide enforcement actions and compliance activities related to FIFRA, TSCA and EPCRA (Emergency Planning and Community Right-to-Know Act). To maintain currency, EDR contacts the Agency on a quarterly basis.

Date of Government Version: 04/09/2009
Date Data Arrived at EDR: 04/16/2009
Date Made Active in Reports: 05/11/2009
Number of Days to Update: 25

Source: EPA/Office of Prevention, Pesticides and Toxic Substances
Telephone: 202-566-1667
Last EDR Contact: 08/18/2017
Next Scheduled EDR Contact: 12/04/2017
Data Release Frequency: No Update Planned

FTTS INSP: FIFRA/ TSCA Tracking System - FIFRA (Federal Insecticide, Fungicide, & Rodenticide Act)/TSCA (Toxic Substances Control Act)

A listing of FIFRA/TSCA Tracking System (FTTS) inspections and enforcements.

Date of Government Version: 04/09/2009
Date Data Arrived at EDR: 04/16/2009
Date Made Active in Reports: 05/11/2009
Number of Days to Update: 25

Source: EPA
Telephone: 202-566-1667
Last EDR Contact: 08/18/2017
Next Scheduled EDR Contact: 12/04/2017
Data Release Frequency: No Update Planned

MLTS: Material Licensing Tracking System

MLTS is maintained by the Nuclear Regulatory Commission and contains a list of approximately 8,100 sites which possess or use radioactive materials and which are subject to NRC licensing requirements. To maintain currency, EDR contacts the Agency on a quarterly basis.

Date of Government Version: 10/25/2019
Date Data Arrived at EDR: 10/25/2019
Date Made Active in Reports: 01/15/2020
Number of Days to Update: 82

Source: Nuclear Regulatory Commission
Telephone: 301-415-7169
Last EDR Contact: 04/10/2020
Next Scheduled EDR Contact: 08/03/2020
Data Release Frequency: Quarterly

COAL ASH DOE: Steam-Electric Plant Operation Data

A listing of power plants that store ash in surface ponds.

Date of Government Version: 12/31/2018
Date Data Arrived at EDR: 12/04/2019
Date Made Active in Reports: 01/15/2020
Number of Days to Update: 42

Source: Department of Energy
Telephone: 202-586-8719
Last EDR Contact: 03/06/2020
Next Scheduled EDR Contact: 06/15/2020
Data Release Frequency: Varies

COAL ASH EPA: Coal Combustion Residues Surface Impoundments List

A listing of coal combustion residues surface impoundments with high hazard potential ratings.

Date of Government Version: 01/12/2017
Date Data Arrived at EDR: 03/05/2019
Date Made Active in Reports: 11/11/2019
Number of Days to Update: 251
Source: Environmental Protection Agency
Telephone: N/A
Last EDR Contact: 02/27/2020
Next Scheduled EDR Contact: 06/15/2020
Data Release Frequency: Varies

PCB TRANSFORMER: PCB Transformer Registration Database
The database of PCB transformer registrations that includes all PCB registration submittals.

Date of Government Version: 09/13/2019
Date Data Arrived at EDR: 11/06/2019
Date Made Active in Reports: 02/10/2020
Number of Days to Update: 96
Source: Environmental Protection Agency
Telephone: 202-566-0517
Last EDR Contact: 02/07/2020
Next Scheduled EDR Contact: 05/18/2020
Data Release Frequency: Varies

RADINFO: Radiation Information Database
The Radiation Information Database (RADINFO) contains information about facilities that are regulated by U.S. Environmental Protection Agency (EPA) regulations for radiation and radioactivity.

Date of Government Version: 07/01/2019
Date Data Arrived at EDR: 07/01/2019
Date Made Active in Reports: 09/23/2019
Number of Days to Update: 84
Source: Environmental Protection Agency
Telephone: 202-343-9775
Last EDR Contact: 07/01/2019
Next Scheduled EDR Contact: 07/13/2020
Data Release Frequency: Quarterly

HIST FTTS: FIFRA/TSCA Tracking System Administrative Case Listing
A complete administrative case listing from the FIFRA/TSCA Tracking System (FTTS) for all ten EPA regions. The information was obtained from the National Compliance Database (NCDB). NCDB supports the implementation of FIFRA (Federal Insecticide, Fungicide, and Rodenticide Act) and TSCA (Toxic Substances Control Act). Some EPA regions are now closing out records. Because of that, and the fact that some EPA regions are not providing EPA Headquarters with updated records, it was decided to create a HIST FTTS database. It included records that may not be included in the newer FTTS database updates. This database is no longer updated.

Date of Government Version: 10/19/2006
Date Data Arrived at EDR: 03/01/2007
Date Made Active in Reports: 04/10/2007
Number of Days to Update: 40
Source: Environmental Protection Agency
Telephone: 202-564-2501
Last EDR Contact: 12/17/2007
Next Scheduled EDR Contact: 03/17/2008
Data Release Frequency: No Update Planned

HIST FTTS INSP: FIFRA/TSCA Tracking System Inspection & Enforcement Case Listing
A complete inspection and enforcement case listing from the FIFRA/TSCA Tracking System (FTTS) for all ten EPA regions. The information was obtained from the National Compliance Database (NCDB). NCDB supports the implementation of FIFRA (Federal Insecticide, Fungicide, and Rodenticide Act) and TSCA (Toxic Substances Control Act). Some EPA regions are now closing out records. Because of that, and the fact that some EPA regions are not providing EPA Headquarters with updated records, it was decided to create a HIST FTTS database. It included records that may not be included in the newer FTTS database updates. This database is no longer updated.

Date of Government Version: 10/19/2006
Date Data Arrived at EDR: 03/01/2007
Date Made Active in Reports: 04/10/2007
Number of Days to Update: 40
Source: Environmental Protection Agency
Telephone: 202-564-2501
Last EDR Contact: 12/17/2008
Next Scheduled EDR Contact: 03/17/2008
Data Release Frequency: No Update Planned

DOT OPS: Incident and Accident Data
Department of Transporation, Office of Pipeline Safety Incident and Accident data.

Date of Government Version: 01/02/2020
Date Data Arrived at EDR: 01/28/2020
Date Made Active in Reports: 04/17/2020
Number of Days to Update: 80
Source: Department of Transporation, Office of Pipeline Safety
Telephone: 202-366-4595
Last EDR Contact: 04/28/2020
Next Scheduled EDR Contact: 08/10/2020
Data Release Frequency: Quarterly

GOVERNMENT RECORDS SEARCHED / DATA CURRENCY TRACKING

CONSENT: Superfund (CERCLA) Consent Decrees

Major legal settlements that establish responsibility and standards for cleanup at NPL (Superfund) sites. Released periodically by United States District Courts after settlement by parties to litigation matters.

Date of Government Version: 12/31/2019
Date Data Arrived at EDR: 01/17/2020
Date Made Active in Reports: 03/06/2020
Number of Days to Update: 49

Source: Department of Justice, Consent Decree Library
Telephone: Varies
Last EDR Contact: 03/26/2020
Next Scheduled EDR Contact: 07/20/2020
Data Release Frequency: Varies

BRS: Biennial Reporting System

The Biennial Reporting System is a national system administered by the EPA that collects data on the generation and management of hazardous waste. BRS captures detailed data from two groups: Large Quantity Generators (LQG) and Treatment, Storage, and Disposal Facilities.

Date of Government Version: 12/31/2015
Date Data Arrived at EDR: 02/22/2017
Date Made Active in Reports: 09/28/2017
Number of Days to Update: 218

Source: EPA/NTIS
Telephone: 800-424-9346
Last EDR Contact: 03/25/2020
Next Scheduled EDR Contact: 07/06/2020
Data Release Frequency: Biennially

INDIAN RESERV: Indian Reservations

This map layer portrays Indian administered lands of the United States that have any area equal to or greater than 640 acres.

Date of Government Version: 12/31/2014
Date Data Arrived at EDR: 07/14/2015
Date Made Active in Reports: 01/10/2017
Number of Days to Update: 546

Source: USGS
Telephone: 202-208-3710
Last EDR Contact: 04/10/2020
Next Scheduled EDR Contact: 07/20/2020
Data Release Frequency: Semi-Annually

FUSRAP: Formerly Utilized Sites Remedial Action Program

DOE established the Formerly Utilized Sites Remedial Action Program (FUSRAP) in 1974 to remediate sites where radioactive contamination remained from Manhattan Project and early U.S. Atomic Energy Commission (AEC) operations.

Date of Government Version: 08/08/2017
Date Data Arrived at EDR: 09/11/2018
Date Made Active in Reports: 09/14/2018
Number of Days to Update: 3

Source: Department of Energy
Telephone: 202-586-3559
Last EDR Contact: 04/29/2020
Next Scheduled EDR Contact: 08/17/2020
Data Release Frequency: Varies

UMTRA: Uranium Mill Tailings Sites

Uranium ore was mined by private companies for federal government use in national defense programs. When the mills shut down, large piles of the sand-like material (mill tailings) remain after uranium has been extracted from the ore. Levels of human exposure to radioactive materials from the piles are low; however, in some cases tailings were used as construction materials before the potential health hazards of the tailings were recognized.

Date of Government Version: 08/30/2019
Date Data Arrived at EDR: 11/15/2019
Date Made Active in Reports: 01/28/2020
Number of Days to Update: 74

Source: Department of Energy
Telephone: 505-845-0011
Last EDR Contact: 02/21/2020
Next Scheduled EDR Contact: 06/01/2020
Data Release Frequency: Varies

LEAD SMELTER 1: Lead Smelter Sites

A listing of former lead smelter site locations.

Date of Government Version: 01/30/2020
Date Data Arrived at EDR: 02/05/2020
Date Made Active in Reports: 02/14/2020
Number of Days to Update: 9

Source: Environmental Protection Agency
Telephone: 703-603-8787
Last EDR Contact: 04/02/2020
Next Scheduled EDR Contact: 07/13/2020
Data Release Frequency: Varies

LEAD SMELTER 2: Lead Smelter Sites

A list of several hundred sites in the U.S. where secondary lead smelting was done from 1931and 1964. These sites may pose a threat to public health through ingestion or inhalation of contaminated soil or dust

Date of Government Version: 04/05/2001
Date Data Arrived at EDR: 10/27/2010
Date Made Active in Reports: 12/02/2010
Number of Days to Update: 36

Source: American Journal of Public Health
Telephone: 703-305-6451
Last EDR Contact: 12/02/2009
Next Scheduled EDR Contact: N/A
Data Release Frequency: No Update Planned

US AIRS (AFS): Aerometric Information Retrieval System Facility Subsystem (AFS)

The database is a sub-system of Aerometric Information Retrieval System (AIRS). AFS contains compliance data on air pollution point sources regulated by the U.S. EPA and/or state and local air regulatory agencies. This information comes from source reports by various stationary sources of air pollution, such as electric power plants, steel mills, factories, and universities, and provides information about the air pollutants they produce. Action, air program, air program pollutant, and general level plant data. It is used to track emissions and compliance data from industrial plants.

Date of Government Version: 10/12/2016
Date Data Arrived at EDR: 10/26/2016
Date Made Active in Reports: 02/03/2017
Number of Days to Update: 100

Source: EPA
Telephone: 202-564-2496
Last EDR Contact: 09/26/2017
Next Scheduled EDR Contact: 01/08/2018
Data Release Frequency: Annually

US AIRS MINOR: Air Facility System Data

A listing of minor source facilities.

Date of Government Version: 10/12/2016
Date Data Arrived at EDR: 10/26/2016
Date Made Active in Reports: 02/03/2017
Number of Days to Update: 100

Source: EPA
Telephone: 202-564-2496
Last EDR Contact: 09/26/2017
Next Scheduled EDR Contact: 01/08/2018
Data Release Frequency: Annually

MINES VIOLATIONS: MSHA Violation Assessment Data

Mines violation and assessment information. Department of Labor, Mine Safety & Health Administration.

Date of Government Version: 12/03/2019
Date Data Arrived at EDR: 12/03/2019
Date Made Active in Reports: 01/28/2020
Number of Days to Update: 56

Source: DOL, Mine Safety & Health Admi
Telephone: 202-693-9424
Last EDR Contact: 03/02/2020
Next Scheduled EDR Contact: 06/15/2020
Data Release Frequency: Quarterly

US MINES: Mines Master Index File

Contains all mine identification numbers issued for mines active or opened since 1971. The data also includes violation information.

Date of Government Version: 11/06/2019
Date Data Arrived at EDR: 11/25/2019
Date Made Active in Reports: 01/28/2020
Number of Days to Update: 64

Source: Department of Labor, Mine Safety and Health Administration
Telephone: 303-231-5959
Last EDR Contact: 02/25/2020
Next Scheduled EDR Contact: 06/08/2020
Data Release Frequency: Semi-Annually

US MINES 2: Ferrous and Nonferrous Metal Mines Database Listing

This map layer includes ferrous (ferrous metal mines are facilities that extract ferrous metals, such as iron ore or molybdenum) and nonferrous (Nonferrous metal mines are facilities that extract nonferrous metals, such as gold, silver, copper, zinc, and lead) metal mines in the United States.

Date of Government Version: 12/05/2005
Date Data Arrived at EDR: 02/29/2008
Date Made Active in Reports: 04/18/2008
Number of Days to Update: 49

Source: USGS
Telephone: 703-648-7709
Last EDR Contact: 02/28/2020
Next Scheduled EDR Contact: 06/08/2020
Data Release Frequency: Varies

US MINES 3: Active Mines & Mineral Plants Database Listing

Active Mines and Mineral Processing Plant operations for commodities monitored by the Minerals Information Team of the USGS.

Date of Government Version: 04/14/2011
Date Data Arrived at EDR: 06/08/2011
Date Made Active in Reports: 09/13/2011
Number of Days to Update: 97

Source: USGS
Telephone: 703-648-7709
Last EDR Contact: 02/28/2020
Next Scheduled EDR Contact: 06/08/2020
Data Release Frequency: Varies

ABANDONED MINES: Abandoned Mines

An inventory of land and water impacted by past mining (primarily coal mining) is maintained by OSMRE to provide information needed to implement the Surface Mining Control and Reclamation Act of 1977 (SMCRA). The inventory contains information on the location, type, and extent of AML impacts, as well as, information on the cost associated with the reclamation of those problems. The inventory is based upon field surveys by State, Tribal, and OSMRE program officials. It is dynamic to the extent that it is modified as new problems are identified and existing problems are reclaimed.

Date of Government Version: 12/09/2019
Date Data Arrived at EDR: 12/11/2019
Date Made Active in Reports: 02/27/2020
Number of Days to Update: 78

Source: Department of Interior
Telephone: 202-208-2609
Last EDR Contact: 03/05/2020
Next Scheduled EDR Contact: 06/22/2020
Data Release Frequency: Quarterly

FINDS: Facility Index System/Facility Registry System

Facility Index System. FINDS contains both facility information and 'pointers' to other sources that contain more detail. EDR includes the following FINDS databases in this report: PCS (Permit Compliance System), AIRS (Aerometric Information Retrieval System), DOCKET (Enforcement Docket used to manage and track information on civil judicial enforcement cases for all environmental statutes), FURS (Federal Underground Injection Control), C-DOCKET (Criminal Docket System used to track criminal enforcement actions for all environmental statutes), FFIS (Federal Facilities Information System), STATE (State Environmental Laws and Statutes), and PADS (PCB Activity Data System).

Date of Government Version: 11/22/2019
Date Data Arrived at EDR: 12/04/2019
Date Made Active in Reports: 03/02/2020
Number of Days to Update: 89

Source: EPA
Telephone: (214) 665-2200
Last EDR Contact: 03/03/2020
Next Scheduled EDR Contact: 06/15/2020
Data Release Frequency: Quarterly

UXO: Unexploded Ordnance Sites

A listing of unexploded ordnance site locations

Date of Government Version: 12/31/2017
Date Data Arrived at EDR: 01/17/2019
Date Made Active in Reports: 04/01/2019
Number of Days to Update: 74

Source: Department of Defense
Telephone: 703-704-1564
Last EDR Contact: 04/03/2020
Next Scheduled EDR Contact: 07/27/2020
Data Release Frequency: Varies

ECHO: Enforcement & Compliance History Information

ECHO provides integrated compliance and enforcement information for about 800,000 regulated facilities nationwide.

Date of Government Version: 01/05/2020
Date Data Arrived at EDR: 01/07/2020
Date Made Active in Reports: 03/06/2020
Number of Days to Update: 59

Source: Environmental Protection Agency
Telephone: 202-564-2280
Last EDR Contact: 04/07/2020
Next Scheduled EDR Contact: 07/20/2020
Data Release Frequency: Quarterly

DOCKET HWC: Hazardous Waste Compliance Docket Listing

A complete list of the Federal Agency Hazardous Waste Compliance Docket Facilities.

Date of Government Version: 05/31/2018
Date Data Arrived at EDR: 07/26/2018
Date Made Active in Reports: 10/05/2018
Number of Days to Update: 71

Source: Environmental Protection Agency
Telephone: 202-564-0527
Last EDR Contact: 02/21/2020
Next Scheduled EDR Contact: 06/08/2020
Data Release Frequency: Varies

FUELS PROGRAM: EPA Fuels Program Registered Listing

This listing includes facilities that are registered under the Part 80 (Code of Federal Regulations) EPA Fuels Programs. All companies now are required to submit new and updated registrations.

Date of Government Version: 11/18/2019
Date Data Arrived at EDR: 11/19/2019
Date Made Active in Reports: 01/28/2020
Number of Days to Update: 70

Source: EPA
Telephone: 800-385-6164
Last EDR Contact: 02/19/2020
Next Scheduled EDR Contact: 06/01/2020
Data Release Frequency: Quarterly

AIRS: Air Permit List

A listing of facilities with air permits issued by the Air Permits Division

Date of Government Version: 12/19/2019
Date Data Arrived at EDR: 12/23/2019
Date Made Active in Reports: 02/27/2020
Number of Days to Update: 66

Source: Department of Environmental Quality
Telephone: 225-219-3417
Last EDR Contact: 04/29/2020
Next Scheduled EDR Contact: 08/24/2020
Data Release Frequency: Varies

ASBESTOS: Asbestos Projects List

Asbestos demolition and renovation notification projects locations in the state.

Date of Government Version: 12/31/2018
Date Data Arrived at EDR: 10/01/2019
Date Made Active in Reports: 12/05/2019
Number of Days to Update: 65

Source: Department of Environmental Quality
Telephone: 225-219-3181
Last EDR Contact: 04/17/2020
Next Scheduled EDR Contact: 07/27/2020
Data Release Frequency: Annually

COAL ASH: Coal Ash Disposal Sites

A listing of coal ash impoundments.

Date of Government Version: 04/10/2018
Date Data Arrived at EDR: 04/12/2018
Date Made Active in Reports: 04/26/2018
Number of Days to Update: 14

Source: Department of Environmental Quality
Telephone: 225-219-3168
Last EDR Contact: 03/26/2020
Next Scheduled EDR Contact: 07/20/2020
Data Release Frequency: Varies

DRYCLEANERS: Drycleaner Facility Listing

A listing of drycleaner facilities.

Date of Government Version: 01/08/2020
Date Data Arrived at EDR: 01/15/2020
Date Made Active in Reports: 03/19/2020
Number of Days to Update: 64

Source: Department of Environmental Quality
Telephone: 225-219-3168
Last EDR Contact: 04/02/2020
Next Scheduled EDR Contact: 07/27/2020
Data Release Frequency: Varies

Financial Assurance 1: FInancial Assurance Information

Financial assurance is intended to ensure that resources are available to pay for the cost of closure, post-closure care, and corrective measures if the owner or operator of a regulated facility is unable or unwilling to pay

Date of Government Version: 02/05/2020
Date Data Arrived at EDR: 02/18/2020
Date Made Active in Reports: 04/27/2020
Number of Days to Update: 69

Source: Department of Environmental Quality
Telephone: 225-219-3168
Last EDR Contact: 04/10/2020
Next Scheduled EDR Contact: 08/03/2020
Data Release Frequency: Varies

Financial Assurance 2: Financial Assurance Information Listing
Information for solid waste facilities. Financial assurance is intended to ensure that resources are available to pay for the cost of closure, post-closure care, and corrective measures if the owner or operator of a regulated facility is unable or unwilling to pay

Date of Government Version: 02/05/2020
Date Data Arrived at EDR: 02/18/2020
Date Made Active in Reports: 04/27/2020
Number of Days to Update: 69
Source: Department of Environmental Quality
Telephone: 225-219-3168
Last EDR Contact: 04/10/2020
Next Scheduled EDR Contact: 08/03/2020
Data Release Frequency: Varies

NPDES: LPDES Permits Database
A listing of sites with a Louisiana Pollutant Discharge Elimination System (LPDES) program issued permit.

Date of Government Version: 02/05/2020
Date Data Arrived at EDR: 02/18/2020
Date Made Active in Reports: 04/27/2020
Number of Days to Update: 69
Source: Department of Environmental Quality
Telephone: 225-219-3181
Last EDR Contact: 04/10/2020
Next Scheduled EDR Contact: 08/03/2020
Data Release Frequency: Varies

REM: Division of Remediation Services Database
Facilities or sites come to the Underground Storage Tank and Remediation Divison either through self notification or referral. These sites are designated for remediation via the following regulatory paths: Solid Waste (SW), Hazardous Waste (Haz Waste), Groundwater (Grwater), Inactive & Abandoned Sites (Confirmed or Potential), or Underground Storage Tanks (UST).

Date of Government Version: 01/16/2020
Date Data Arrived at EDR: 01/17/2020
Date Made Active in Reports: 03/30/2020
Number of Days to Update: 73
Source: Department of Environmental Quality
Telephone: 225-219-3168
Last EDR Contact: 04/02/2020
Next Scheduled EDR Contact: 07/27/2020
Data Release Frequency: Quarterly

UIC: Underground Injection Wells Listing
A listing of underground injection well locations.

Date of Government Version: 11/25/2019
Date Data Arrived at EDR: 11/25/2019
Date Made Active in Reports: 01/28/2020
Number of Days to Update: 64
Source: Department of fNatural Resources
Telephone: 225-342-5515
Last EDR Contact: 02/25/2020
Next Scheduled EDR Contact: 06/08/2020
Data Release Frequency: Varies

MINES MRDS: Mineral Resources Data System
Mineral Resources Data System

Date of Government Version: 04/06/2018
Date Data Arrived at EDR: 10/21/2019
Date Made Active in Reports: 10/24/2019
Number of Days to Update: 3
Source: USGS
Telephone: 703-648-6533
Last EDR Contact: 02/28/2020
Next Scheduled EDR Contact: 06/08/2020
Data Release Frequency: Varies

EDR HIGH RISK HISTORICAL RECORDS

EDR Exclusive Records

EDR MGP: EDR Proprietary Manufactured Gas Plants
The EDR Proprietary Manufactured Gas Plant Database includes records of coal gas plants (manufactured gas plants) compiled by EDR's researchers. Manufactured gas sites were used in the United States from the 1800's to 1950's to produce a gas that could be distributed and used as fuel. These plants used whale oil, rosin, coal, or a mixture of coal, oil, and water that also produced a significant amount of waste. Many of the byproducts of the gas production, such as coal tar (oily waste containing volatile and non-volatile chemicals), sludges, oils and other compounds are potentially hazardous to human health and the environment. The byproduct from this process was frequently disposed of directly at the plant site and can remain or spread slowly, serving as a continuous source of soil and groundwater contamination.

Date of Government Version: N/A
Date Data Arrived at EDR: N/A
Date Made Active in Reports: N/A
Number of Days to Update: N/A

Source: EDR, Inc.
Telephone: N/A
Last EDR Contact: N/A
Next Scheduled EDR Contact: N/A
Data Release Frequency: No Update Planned

EDR Hist Auto: EDR Exclusive Historical Auto Stations

EDR has searched selected national collections of business directories and has collected listings of potential gas station/filling station/service station sites that were available to EDR researchers. EDR's review was limited to those categories of sources that might, in EDR's opinion, include gas station/filling station/service station establishments. The categories reviewed included, but were not limited to gas, gas station, gasoline station, filling station, auto, automobile repair, auto service station, service station, etc. This database falls within a category of information EDR classifies as "High Risk Historical Records", or HRHR. EDR's HRHR effort presents unique and sometimes proprietary data about past sites and operations that typically create environmental concerns, but may not show up in current government records searches.

Date of Government Version: N/A
Date Data Arrived at EDR: N/A
Date Made Active in Reports: N/A
Number of Days to Update: N/A

Source: EDR, Inc.
Telephone: N/A
Last EDR Contact: N/A
Next Scheduled EDR Contact: N/A
Data Release Frequency: Varies

EDR Hist Cleaner: EDR Exclusive Historical Cleaners

EDR has searched selected national collections of business directories and has collected listings of potential dry cleaner sites that were available to EDR researchers. EDR's review was limited to those categories of sources that might, in EDR's opinion, include dry cleaning establishments. The categories reviewed included, but were not limited to dry cleaners, cleaners, laundry, laundromat, cleaning/laundry, wash & dry etc. This database falls within a category of information EDR classifies as "High Risk Historical Records", or HRHR. EDR's HRHR effort presents unique and sometimes proprietary data about past sites and operations that typically create environmental concerns, but may not show up in current government records searches.

Date of Government Version: N/A
Date Data Arrived at EDR: N/A
Date Made Active in Reports: N/A
Number of Days to Update: N/A

Source: EDR, Inc.
Telephone: N/A
Last EDR Contact: N/A
Next Scheduled EDR Contact: N/A
Data Release Frequency: Varies

EDR RECOVERED GOVERNMENT ARCHIVES

Exclusive Recovered Govt. Archives

RGA HWS: Recovered Government Archive State Hazardous Waste Facilities List

The EDR Recovered Government Archive State Hazardous Waste database provides a list of SHWS incidents derived from historical databases and includes many records that no longer appear in current government lists. Compiled from Records formerly available from the Department of Environmental Quality in Louisiana.

Date of Government Version: N/A
Date Data Arrived at EDR: 07/01/2013
Date Made Active in Reports: 01/03/2014
Number of Days to Update: 186

Source: Department of Environmental Quality
Telephone: N/A
Last EDR Contact: 06/01/2012
Next Scheduled EDR Contact: N/A
Data Release Frequency: Varies

RGA LF: Recovered Government Archive Solid Waste Facilities List

The EDR Recovered Government Archive Landfill database provides a list of landfills derived from historical databases and includes many records that no longer appear in current government lists. Compiled from Records formerly available from the Department of Environmental Quality in Louisiana.

Date of Government Version: N/A
Date Data Arrived at EDR: 07/01/2013
Date Made Active in Reports: 01/15/2014
Number of Days to Update: 198

Source: Department of Environmental Quality
Telephone: N/A
Last EDR Contact: 06/01/2012
Next Scheduled EDR Contact: N/A
Data Release Frequency: Varies

RGA LUST: Recovered Government Archive Leaking Underground Storage Tank

The EDR Recovered Government Archive Leaking Underground Storage Tank database provides a list of LUST incidents derived from historical databases and includes many records that no longer appear in current government lists. Compiled from Records formerly available from the Department of Environmental Quality in Louisiana.

Date of Government Version: N/A
Date Data Arrived at EDR: 07/01/2013
Date Made Active in Reports: 01/03/2014
Number of Days to Update: 186

Source: Department of Environmental Quality
Telephone: N/A
Last EDR Contact: 06/01/2012
Next Scheduled EDR Contact: N/A
Data Release Frequency: Varies

OTHER DATABASE(S)

Depending on the geographic area covered by this report, the data provided in these specialty databases may or may not be complete. For example, the existence of wetlands information data in a specific report does not mean that all wetlands in the area covered by the report are included. Moreover, the absence of any reported wetlands information does not necessarily mean that wetlands do not exist in the area covered by the report.

CT MANIFEST: Hazardous Waste Manifest Data

Facility and manifest data. Manifest is a document that lists and tracks hazardous waste from the generator through transporters to a tsd facility.

Date of Government Version: 01/30/2020
Date Data Arrived at EDR: 01/30/2020
Date Made Active in Reports: 03/09/2020
Number of Days to Update: 39

Source: Department of Energy & Environmental Protection
Telephone: 860-424-3375
Last EDR Contact: 01/30/2020
Next Scheduled EDR Contact: 05/25/2020
Data Release Frequency: No Update Planned

NY MANIFEST: Facility and Manifest Data

Manifest is a document that lists and tracks hazardous waste from the generator through transporters to a TSD facility.

Date of Government Version: 01/01/2019
Date Data Arrived at EDR: 05/01/2019
Date Made Active in Reports: 06/21/2019
Number of Days to Update: 51

Source: Department of Environmental Conservation
Telephone: 518-402-8651
Last EDR Contact: 04/29/2020
Next Scheduled EDR Contact: 08/10/2020
Data Release Frequency: Quarterly

PA MANIFEST: Manifest Information

Hazardous waste manifest information.

Date of Government Version: 06/30/2018
Date Data Arrived at EDR: 07/19/2019
Date Made Active in Reports: 09/10/2019
Number of Days to Update: 53

Source: Department of Environmental Protection
Telephone: 717-783-8990
Last EDR Contact: 04/02/2020
Next Scheduled EDR Contact: 07/27/2020
Data Release Frequency: Annually

WI MANIFEST: Manifest Information

Hazardous waste manifest information.

Date of Government Version: 05/31/2018
Date Data Arrived at EDR: 06/19/2019
Date Made Active in Reports: 09/03/2019
Number of Days to Update: 76

Source: Department of Natural Resources
Telephone: N/A
Last EDR Contact: 03/09/2020
Next Scheduled EDR Contact: 06/22/2020
Data Release Frequency: Annually

GOVERNMENT RECORDS SEARCHED / DATA CURRENCY TRACKING

Oil/Gas Pipelines
Source: Endeavor Business Media
Petroleum Bundle (Crude Oil, Refined Products, Petrochemicals, Gas Liquids (LPG/NGL), and Specialty Gases (Miscellaneous)) N = Natural Gas Bundle (Natural Gas, Gas Liquids (LPG/NGL), and Specialty Gases (Miscellaneous)). This map includes information copyrighted by Endeavor Business Media. This information is provided on a best effort basis and Endeavor Business Media does not guarantee its accuracy nor warrant its fitness for any particular purpose. Such information has been reprinted with the permission of Endeavor Business Media.

Electric Power Transmission Line Data
Source: Endeavor Business Media
This map includes information copyrighted by Endeavor Business Media. This information is provided on a best effort basis and Endeavor Business Media does not guarantee its accuracy nor warrant its fitness for any particular purpose. Such information has been reprinted with the permission of Endeavor Business Media.

Sensitive Receptors: There are individuals deemed sensitive receptors due to their fragile immune systems and special sensitivity to environmental discharges. These sensitive receptors typically include the elderly, the sick, and children. While the location of all sensitive receptors cannot be determined, EDR indicates those buildings and facilities - schools, daycares, hospitals, medical centers, and nursing homes - where individuals who are sensitive receptors are likely to be located.

AHA Hospitals:
Source: American Hospital Association, Inc.
Telephone: 312-280-5991
The database includes a listing of hospitals based on the American Hospital Association's annual survey of hospitals.

Medical Centers: Provider of Services Listing
Source: Centers for Medicare & Medicaid Services
Telephone: 410-786-3000
A listing of hospitals with Medicare provider number, produced by Centers of Medicare & Medicaid Services, a federal agency within the U.S. Department of Health and Human Services.

Nursing Homes
Source: National Institutes of Health
Telephone: 301-594-6248
Information on Medicare and Medicaid certified nursing homes in the United States.

Public Schools
Source: National Center for Education Statistics
Telephone: 202-502-7300
The National Center for Education Statistics' primary database on elementary and secondary public education in the United States. It is a comprehensive, annual, national statistical database of all public elementary and secondary schools and school districts, which contains data that are comparable across all states.

Private Schools
Source: National Center for Education Statistics
Telephone: 202-502-7300
The National Center for Education Statistics' primary database on private school locations in the United States.

Flood Zone Data: This data was obtained from the Federal Emergency Management Agency (FEMA). It depicts 100-year and 500-year flood zones as defined by FEMA. It includes the National Flood Hazard Layer (NFHL) which incorporates Flood Insurance Rate Map (FIRM) data and Q3 data from FEMA in areas not covered by NFHL.
Source: FEMA
Telephone: 877-336-2627
Date of Government Version: 2003, 2015

NWI: National Wetlands Inventory. This data, available in select counties across the country, was obtained by EDR in 2002, 2005 and 2010 from the U.S. Fish and Wildlife Service.

Current USGS 7.5 Minute Topographic Map
Source: U.S. Geological Survey

GOVERNMENT RECORDS SEARCHED / DATA CURRENCY TRACKING

STREET AND ADDRESS INFORMATION

© 2015 TomTom North America, Inc. All rights reserved. This material is proprietary and the subject of copyright protection and other intellectual property rights owned by or licensed to Tele Atlas North America, Inc. The use of this material is subject to the terms of a license agreement. You will be held liable for any unauthorized copying or disclosure of this material.

GEOCHECK ®- PHYSICAL SETTING SOURCE ADDENDUM

TARGET PROPERTY ADDRESS

OUACHITA CANDY COMPANY
211-305 WALNUT STREET
MONROE, LA 71201

TARGET PROPERTY COORDINATES

Latitude (North):	32.503056 - 32° 30' 11.00''
Longitude (West):	92.119444 - 92° 7' 10.00''
Universal Tranverse Mercator:	Zone 15
UTM X (Meters):	582719.1
UTM Y (Meters):	3596350.0
Elevation:	65 ft. above sea level

USGS TOPOGRAPHIC MAP

Target Property Map:	5637175 MONROE NORTH, LA
Version Date:	2012
Southeast Map:	5637177 MONROE SOUTH, LA
Version Date:	2012
Southwest Map:	5637197 WEST MONROE SOUTH, LA
Version Date:	2012
Northwest Map:	5637195 WEST MONROE NORTH, LA
Version Date:	2012

EDR's GeoCheck Physical Setting Source Addendum is provided to assist the environmental professional in forming an opinion about the impact of potential contaminant migration.

Assessment of the impact of contaminant migration generally has two principle investigative components:

1. Groundwater flow direction, and
2. Groundwater flow velocity.

Groundwater flow direction may be impacted by surface topography, hydrology, hydrogeology, characteristics of the soil, and nearby wells. Groundwater flow velocity is generally impacted by the nature of the geologic strata.

GEOCHECK® - PHYSICAL SETTING SOURCE SUMMARY

GROUNDWATER FLOW DIRECTION INFORMATION

Groundwater flow direction for a particular site is best determined by a qualified environmental professional using site-specific well data. If such data is not reasonably ascertainable, it may be necessary to rely on other sources of information, such as surface topographic information, hydrologic information, hydrogeologic data collected on nearby properties, and regional groundwater flow information (from deep aquifers).

TOPOGRAPHIC INFORMATION

Surface topography may be indicative of the direction of surficial groundwater flow. This information can be used to assist the environmental professional in forming an opinion about the impact of nearby contaminated properties or, should contamination exist on the target property, what downgradient sites might be impacted.

TARGET PROPERTY TOPOGRAPHY

General Topographic Gradient: General SSW

SURROUNDING TOPOGRAPHY: ELEVATION PROFILES

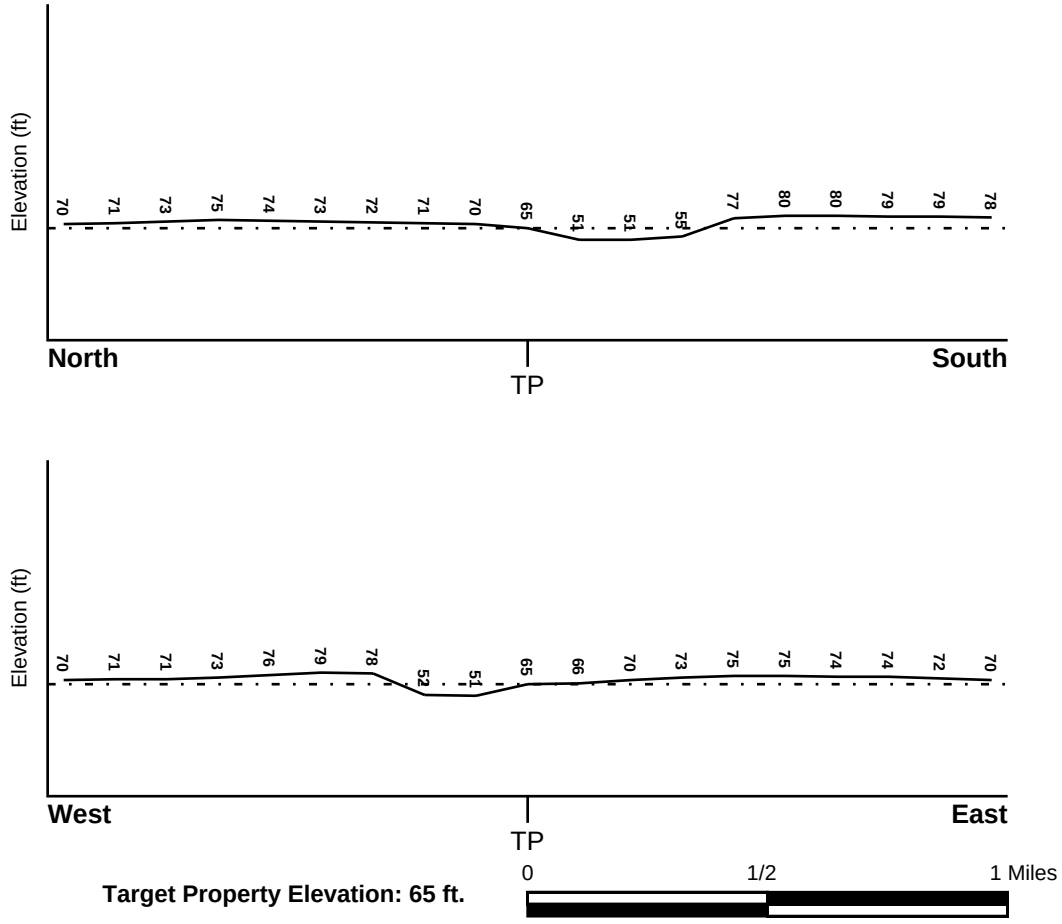

Target Property Elevation: 65 ft.

Source: Topography has been determined from the USGS 7.5' Digital Elevation Model and should be evaluated on a relative (not an absolute) basis. Relative elevation information between sites of close proximity should be field verified.

GEOCHECK® - PHYSICAL SETTING SOURCE SUMMARY

HYDROLOGIC INFORMATION

Surface water can act as a hydrologic barrier to groundwater flow. Such hydrologic information can be used to assist the environmental professional in forming an opinion about the impact of nearby contaminated properties or, should contamination exist on the target property, what downgradient sites might be impacted.

Refer to the Physical Setting Source Map following this summary for hydrologic information (major waterways and bodies of water).

FEMA FLOOD ZONE

Flood Plain Panel at Target Property	FEMA Source Type
22073C0070E	FEMA Q3 Flood data

Additional Panels in search area:	FEMA Source Type
22111C0650D	FEMA FIRM Flood data

NATIONAL WETLAND INVENTORY

NWI Quad at Target Property	NWI Electronic Data Coverage
NOT AVAILABLE	YES - refer to the Overview Map and Detail Map

HYDROGEOLOGIC INFORMATION

Hydrogeologic information obtained by installation of wells on a specific site can often be an indicator of groundwater flow direction in the immediate area. Such hydrogeologic information can be used to assist the environmental professional in forming an opinion about the impact of nearby contaminated properties or, should contamination exist on the target property, what downgradient sites might be impacted.

Site-Specific Hydrogeological Data*:

Search Radius:	1.25 miles
Status:	Not found

AQUIFLOW®

Search Radius: 1.000 Mile.

EDR has developed the AQUIFLOW Information System to provide data on the general direction of groundwater flow at specific points. EDR has reviewed reports submitted by environmental professionals to regulatory authorities at select sites and has extracted the date of the report, groundwater flow direction as determined hydrogeologically, and the depth to water table.

MAP ID	LOCATION FROM TP	GENERAL DIRECTION GROUNDWATER FLOW
Not Reported		

* ©1996 Site−specific hydrogeological data gathered by CERCLIS Alerts, Inc., Bainbridge Island, WA. All rights reserved. All of the information and opinions presented are those of the cited EPA report(s), which were completed under a Comprehensive Environmental Response Compensation and Liability Information System (CERCLIS) investigation.

GEOCHECK® - PHYSICAL SETTING SOURCE SUMMARY

GROUNDWATER FLOW VELOCITY INFORMATION

Groundwater flow velocity information for a particular site is best determined by a qualified environmental professional using site specific geologic and soil strata data. If such data are not reasonably ascertainable, it may be necessary to rely on other sources of information, including geologic age identification, rock stratigraphic unit and soil characteristics data collected on nearby properties and regional soil information. In general, contaminant plumes move more quickly through sandy-gravelly types of soils than silty-clayey types of soils.

GEOLOGIC INFORMATION IN GENERAL AREA OF TARGET PROPERTY

Geologic information can be used by the environmental professional in forming an opinion about the relative speed at which contaminant migration may be occurring.

ROCK STRATIGRAPHIC UNIT

Era:	Cenozoic
System:	Quaternary
Series:	Holocene
Code:	Qh *(decoded above as Era, System & Series)*

GEOLOGIC AGE IDENTIFICATION

Category: Stratifed Sequence

Geologic Age and Rock Stratigraphic Unit Source: P.G. Schruben, R.E. Arndt and W.J. Bawiec, Geology of the Conterminous U.S. at 1:2,500,000 Scale - a digital representation of the 1974 P.B. King and H.M. Beikman Map, USGS Digital Data Series DDS - 11 (1994).

DOMINANT SOIL COMPOSITION IN GENERAL AREA OF TARGET PROPERTY

The U.S. Department of Agriculture's (USDA) Soil Conservation Service (SCS) leads the National Cooperative Soil Survey (NCSS) and is responsible for collecting, storing, maintaining and distributing soil survey information for privately owned lands in the United States. A soil map in a soil survey is a representation of soil patterns in a landscape. Soil maps for STATSGO are compiled by generalizing more detailed (SSURGO) soil survey maps. The following information is based on Soil Conservation Service STATSGO data.

Soil Component Name:	GUYTON
Soil Surface Texture:	silt loam
Hydrologic Group:	Class D - Very slow infiltration rates. Soils are clayey, have a high water table, or are shallow to an impervious layer.
Soil Drainage Class:	Poorly. Soils may have a saturated zone, a layer of low hydraulic conductivity, or seepage. Depth to water table is less than 1 foot.

Hydric Status: Soil meets the requirements for a hydric soil.

Corrosion Potential - Uncoated Steel:	HIGH
Depth to Bedrock Min:	> 60 inches
Depth to Bedrock Max:	> 60 inches

GEOCHECK® - PHYSICAL SETTING SOURCE SUMMARY

Soil Layer Information							
	Boundary			Classification			
Layer	Upper	Lower	Soil Texture Class	AASHTO Group	Unified Soil	Permeability Rate (in/hr)	Soil Reaction (pH)
1	0 inches	23 inches	silt loam	Silt-Clay Materials (more than 35 pct. passing No. 200), Silty Soils.	FINE-GRAINED SOILS, Silts and Clays (liquid limit less than 50%), silt.	Max: 2.00 Min: 0.60	Max: 6.00 Min: 3.60
2	23 inches	46 inches	silt loam	Silt-Clay Materials (more than 35 pct. passing No. 200), Clayey Soils.	FINE-GRAINED SOILS, Silts and Clays (liquid limit less than 50%), Lean Clay	Max: 0.20 Min: 0.06	Max: 6.00 Min: 3.60
3	46 inches	80 inches	silt loam	Silt-Clay Materials (more than 35 pct. passing No. 200), Clayey Soils.	FINE-GRAINED SOILS, Silts and Clays (liquid limit less than 50%), Lean Clay	Max: 0.20 Min: 0.06	Max: 8.40 Min: 3.60

OTHER SOIL TYPES IN AREA

Based on Soil Conservation Service STATSGO data, the following additional subordinant soil types may appear within the general area of target property.

Soil Surface Textures: No Other Soil Types

Surficial Soil Types: No Other Soil Types

Shallow Soil Types: No Other Soil Types

Deeper Soil Types: fine sand

LOCAL / REGIONAL WATER AGENCY RECORDS

EDR Local/Regional Water Agency records provide water well information to assist the environmental professional in assessing sources that may impact ground water flow direction, and in forming an opinion about the impact of contaminant migration on nearby drinking water wells.

WELL SEARCH DISTANCE INFORMATION

DATABASE	SEARCH DISTANCE (miles)
Federal USGS	1.000
Federal FRDS PWS	Nearest PWS within 1 mile
State Database	1.000

GEOCHECK® - PHYSICAL SETTING SOURCE SUMMARY

FEDERAL USGS WELL INFORMATION

MAP ID	WELL ID	LOCATION FROM TP
B8	USGS40000413901	0 - 1/8 Mile NNE
J30	USGS40000413819	1/2 - 1 Mile SSW
J31	USGS40000413820	1/2 - 1 Mile SSW
P99	USGS40000413940	1/2 - 1 Mile NE
P100	USGS40000413941	1/2 - 1 Mile NE

FEDERAL FRDS PUBLIC WATER SUPPLY SYSTEM INFORMATION

MAP ID	WELL ID	LOCATION FROM TP
C11	LA1073052	1/4 - 1/2 Mile SE

Note: PWS System location is not always the same as well location.

STATE DATABASE WELL INFORMATION

MAP ID	WELL ID	LOCATION FROM TP
A1	LATD50000097629	0 - 1/8 Mile SSE
A2	LATD50000097631	0 - 1/8 Mile SE
A3	LATD50000097630	0 - 1/8 Mile SSE
A4	LATD50000093701	0 - 1/8 Mile SSE
A5	LATD50000097633	0 - 1/8 Mile SSE
A6	LATD50000097632	0 - 1/8 Mile SSE
B7	LATD50000095640	0 - 1/8 Mile NNE
9	LATD50000097623	1/8 - 1/4 Mile ESE
C10	LATD50000093865	1/8 - 1/4 Mile SE
D12	LATD50000098701	1/4 - 1/2 Mile NNW
E13	LATD50000095808	1/4 - 1/2 Mile ENE
E14	LATD50000095807	1/4 - 1/2 Mile ENE
E15	LATD50000174807	1/4 - 1/2 Mile ENE
D16	LATD50000094683	1/4 - 1/2 Mile NW
F17	LATD50000093613	1/4 - 1/2 Mile NNW
F18	LATD50000093614	1/4 - 1/2 Mile NNW
F19	LATD50000093615	1/4 - 1/2 Mile NNW
F20	LATD50000098469	1/4 - 1/2 Mile NNW
F21	LATD50000094684	1/4 - 1/2 Mile NNW
G22	LATD50000097526	1/4 - 1/2 Mile WSW
G23	LATD50000097525	1/4 - 1/2 Mile WSW
G24	LATD50000097873	1/4 - 1/2 Mile WSW
G25	LATD50000097527	1/4 - 1/2 Mile WSW
H26	LATD50000093981	1/4 - 1/2 Mile West
H27	LATD50000094214	1/4 - 1/2 Mile West
I28	LATD50000093986	1/4 - 1/2 Mile SW
29	LATD50000093696	1/4 - 1/2 Mile North
J32	LATD50000094699	1/2 - 1 Mile SSW
I33	LATD50000097872	1/2 - 1 Mile SW
I34	LATD50000097542	1/2 - 1 Mile SW
I35	LATD50000098465	1/2 - 1 Mile SW
I36	LATD50000192641	1/2 - 1 Mile SW

GEOCHECK® - PHYSICAL SETTING SOURCE SUMMARY

STATE DATABASE WELL INFORMATION

MAP ID	WELL ID	LOCATION FROM TP
I37	LATD50000098466	1/2 - 1 Mile SW
I38	LATD50000093988	1/2 - 1 Mile SW
I39	LATD50000093989	1/2 - 1 Mile SW
I40	LATD50000098464	1/2 - 1 Mile SW
H41	LATD50000093485	1/2 - 1 Mile West
H42	LATD50000093484	1/2 - 1 Mile West
H43	LATD50000098573	1/2 - 1 Mile West
H44	LATD50000094201	1/2 - 1 Mile West
I45	LATD50000093987	1/2 - 1 Mile SW
I46	LATD50000098022	1/2 - 1 Mile SW
I47	LATD50000098537	1/2 - 1 Mile SW
H48	LATD50000094299	1/2 - 1 Mile West
H49	LATD50000094061	1/2 - 1 Mile West
K50	LATD50000093496	1/2 - 1 Mile West
K51	LATD50000097782	1/2 - 1 Mile West
K52	LATD50000097784	1/2 - 1 Mile West
K53	LATD50000097785	1/2 - 1 Mile West
K54	LATD50000197711	1/2 - 1 Mile West
L55	LATD50000193470	1/2 - 1 Mile East
K56	LATD50000097783	1/2 - 1 Mile West
K57	LATD50000098686	1/2 - 1 Mile West
K58	LATD50000167899	1/2 - 1 Mile West
K59	LATD50000197705	1/2 - 1 Mile West
K60	LATD50000197710	1/2 - 1 Mile West
L61	LATD50000193469	1/2 - 1 Mile East
K62	LATD50000093495	1/2 - 1 Mile West
K63	LATD50000189778	1/2 - 1 Mile West
K64	LATD50000094172	1/2 - 1 Mile West
K65	LATD50000197706	1/2 - 1 Mile WNW
66	LATD50000181029	1/2 - 1 Mile SW
M67	LATD50000093493	1/2 - 1 Mile NE
M68	LATD50000093492	1/2 - 1 Mile NE
M69	LATD50000093736	1/2 - 1 Mile NE
M70	LATD50000093738	1/2 - 1 Mile NE
M71	LATD50000093737	1/2 - 1 Mile NE
L72	LATD50000193468	1/2 - 1 Mile East
73	LATD50000187587	1/2 - 1 Mile South
N74	LATD50000001310	1/2 - 1 Mile NNE
N75	LATD50000178415	1/2 - 1 Mile NNE
N76	LATD50000175502	1/2 - 1 Mile NNE
N77	LATD50000175503	1/2 - 1 Mile NNE
N78	LATD50000175834	1/2 - 1 Mile NNE
N79	LATD50000094188	1/2 - 1 Mile NNE
N80	LATD50000187799	1/2 - 1 Mile NNE
N81	LATD50000094190	1/2 - 1 Mile NNE
N82	LATD50000094187	1/2 - 1 Mile NNE
N83	LATD50000178414	1/2 - 1 Mile NNE
N84	LATD50000178413	1/2 - 1 Mile NNE
O85	LATD50000094189	1/2 - 1 Mile NNE
O86	LATD50000093699	1/2 - 1 Mile NNE
O87	LATD50000093697	1/2 - 1 Mile NNE
O88	LATD50000098009	1/2 - 1 Mile NNE

GEOCHECK® - PHYSICAL SETTING SOURCE SUMMARY

STATE DATABASE WELL INFORMATION

MAP ID	WELL ID	LOCATION FROM TP
O89	LATD50000097924	1/2 - 1 Mile NNE
N90	LATD50000175726	1/2 - 1 Mile NNE
N91	LATD50000175727	1/2 - 1 Mile NNE
N92	LATD50000175728	1/2 - 1 Mile NNE
O93	LATD50000093698	1/2 - 1 Mile NNE
O94	LATD50000098010	1/2 - 1 Mile NNE
O95	LATD50000093439	1/2 - 1 Mile NNE
O96	LATD50000093504	1/2 - 1 Mile NNE
P97	LATD50000094707	1/2 - 1 Mile NE
P98	LATD50000094708	1/2 - 1 Mile NE
O101	LATD50000098008	1/2 - 1 Mile NNE
Q102	LATD50000093705	1/2 - 1 Mile ENE
O103	LATD50000001311	1/2 - 1 Mile NNE
O104	LATD50000001312	1/2 - 1 Mile NNE
O105	LATD50000001313	1/2 - 1 Mile NNE
R106	LATD50000203201	1/2 - 1 Mile SE
S107	LATD50000001387	1/2 - 1 Mile NNE
S108	LATD50000175724	1/2 - 1 Mile NNE
S109	LATD50000175725	1/2 - 1 Mile NNE
T110	LATD50000097484	1/2 - 1 Mile WSW
T111	LATD50000097483	1/2 - 1 Mile WSW
T112	LATD50000097485	1/2 - 1 Mile WSW
T113	LATD50000098580	1/2 - 1 Mile WSW
T114	LATD50000098579	1/2 - 1 Mile WSW
R115	LATD50000202406	1/2 - 1 Mile SSE
R116	LATD50000203203	1/2 - 1 Mile SSE
R117	LATD50000203204	1/2 - 1 Mile SSE
R118	LATD50000201016	1/2 - 1 Mile SSE
R119	LATD50000203199	1/2 - 1 Mile SSE
R120	LATD50000203202	1/2 - 1 Mile SSE
R121	LATD50000203200	1/2 - 1 Mile SSE
Q122	LATD50000093706	1/2 - 1 Mile ENE
R123	LATD50000200860	1/2 - 1 Mile SSE
R124	LATD50000202405	1/2 - 1 Mile SSE
T125	LATD50000094649	1/2 - 1 Mile WSW
T126	LATD50000167891	1/2 - 1 Mile WSW
127	LATD50000093707	1/2 - 1 Mile ENE
T128	LATD50000004245	1/2 - 1 Mile WSW
T129	LATD50000000598	1/2 - 1 Mile WSW
T130	LATD50000000597	1/2 - 1 Mile WSW
T131	LATD50000098441	1/2 - 1 Mile WSW
T132	LATD50000189782	1/2 - 1 Mile WSW
T133	LATD50000175270	1/2 - 1 Mile WSW
T134	LATD50000098442	1/2 - 1 Mile WSW
T135	LATD50000097756	1/2 - 1 Mile WSW
136	LATD50000098723	1/2 - 1 Mile NNE
U137	LATD50000098120	1/2 - 1 Mile WSW
U138	LATD50000097757	1/2 - 1 Mile WSW
V139	LATD50000097210	1/2 - 1 Mile WSW
V140	LATD50000097140	1/2 - 1 Mile WSW
V141	LATD50000184959	1/2 - 1 Mile WSW
V142	LATD50000097211	1/2 - 1 Mile WSW

GEOCHECK® - PHYSICAL SETTING SOURCE SUMMARY

STATE DATABASE WELL INFORMATION

MAP ID	WELL ID	LOCATION FROM TP
W143	LATD50000097833	1/2 - 1 Mile SE
V144	LATD50000093882	1/2 - 1 Mile WSW
W145	LATD50000097832	1/2 - 1 Mile SE
X146	LATD50000097497	1/2 - 1 Mile West
X147	LATD50000097498	1/2 - 1 Mile West
148	LATD50000097831	1/2 - 1 Mile SE
W149	LATD50000097830	1/2 - 1 Mile SE
W150	LATD50000097829	1/2 - 1 Mile SE
151	LATD50000093739	1/2 - 1 Mile WNW

OTHER STATE DATABASE INFORMATION

STATE OIL/GAS WELL INFORMATION

MAP ID	WELL ID	LOCATION FROM TP
1	LAOG11000105484	1/2 - 1 Mile NE
A2	LAOG11000003130	1/2 - 1 Mile NNE
A3	LAOG11000225660	1/2 - 1 Mile NNE
A4	LAOG11000198200	1/2 - 1 Mile NNE

PHYSICAL SETTING SOURCE MAP - 6053174.2s

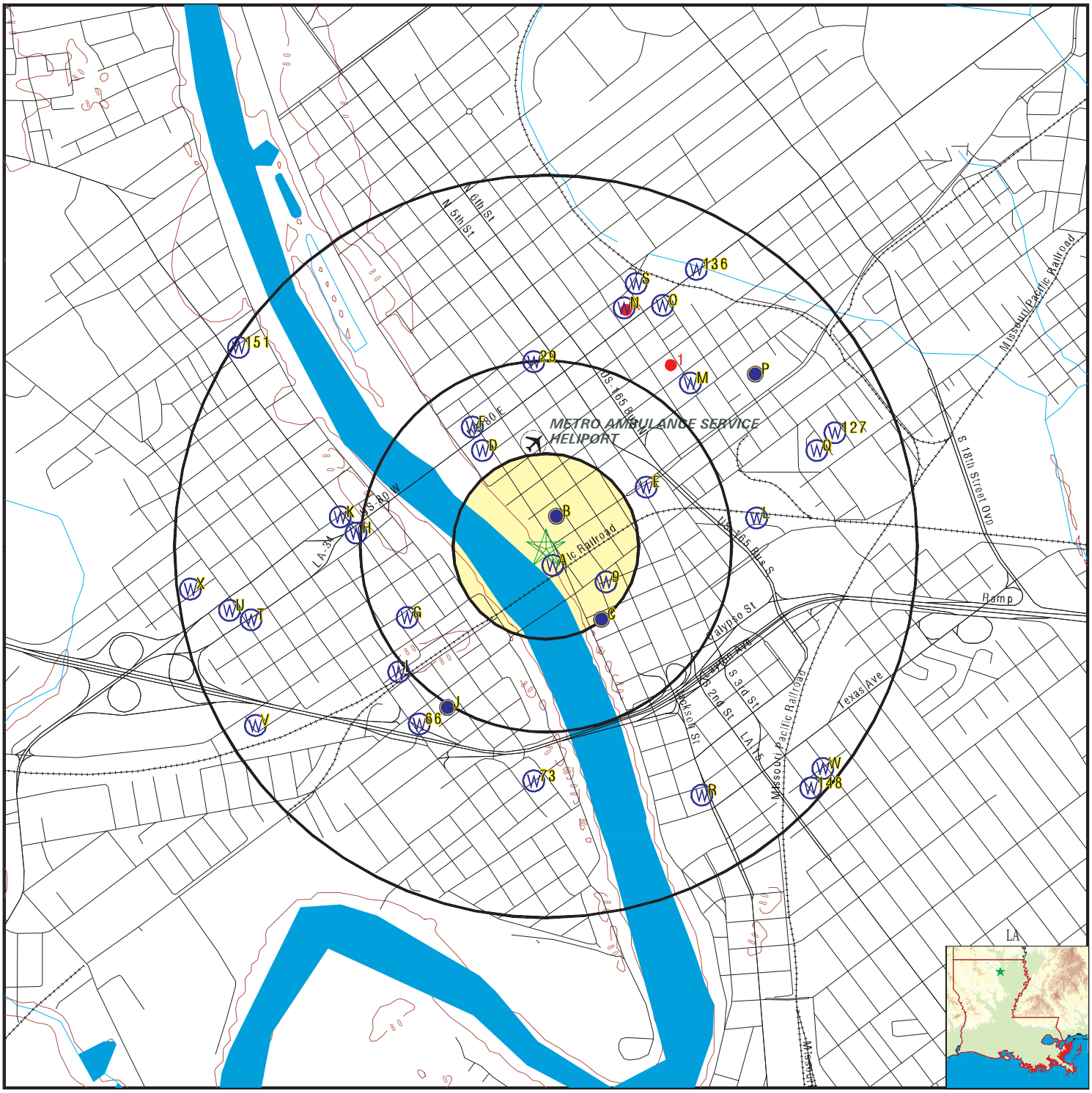

- County Boundary
- Major Roads
- Contour Lines
- Airports
- Earthquake epicenter, Richter 5 or greater
- Water Wells
- Public Water Supply Wells
- Cluster of Multiple Icons

- Groundwater Flow Direction
- GI Indeterminate Groundwater Flow at Location
- GV Groundwater Flow Varies at Location
- HD Closest Hydrogeological Data
- Oil, gas or related wells

SITE NAME:	Ouachita Candy Company	CLIENT:	PPM Consultants Inc.
ADDRESS:	211-305 Walnut Street Monroe LA 71201	CONTACT:	Jordan Harper
		INQUIRY #:	6053174.2s
LAT/LONG:	32.503056 / 92.119444	DATE:	April 30, 2020 10:27 am

Copyright © 2020 EDR, Inc. © 2015 TomTom Rel. 2015.

Map ID
Direction
Distance
Elevation | Database | EDR ID Number

A1
SSE
0 - 1/8 Mile
Lower

LA WELLS **LATD50000097629**

Database:	Water Well Registration Data File		
Well ID:	073-5871Z	Local Well #:	5871Z
Well Use:	plugged and abandoned monitor		
Seq #:	01	Owner:	H T DEVELOPMENT
Well Depth:	33	Date Drilled:	04/97
Geo Unit:	112ORVA	Mechanic Test:	Not Reported
Chem Analysis:	Not Reported	Bio Analysis:	Not Reported
Pump Test:	Not Reported	Driller:	EDI
Driller #:	448	Elevation:	82
Hole Depth:	33	Depth from Surface:	11.51
Measure Date:	04/15/97	Date Added by Agency:	2004-06-14
Date Registered by Agency:	05/97	Date Plugged:	04/04
Plugged By:	EDI	Yield on Pump Test:	Not Reported
Drawdown on Test:	Not Reported	Casing Diameter:	4
Casing Material:	PLASTIC	Screen Diameter:	4
Screen Interval:	23-33	Associated Well Serial #:	Not Reported
Well Name:	MW-1	Comments:	215 WALNUT STREET, MONROE
Pumpdown Method:	Not Reported	Extension Pipe Length:	Not Reported
Top of Extension Pipe:	Not Reported	Bottom of Extension Pipe:	Not Reported
Screen Material Type:	Not Reported	Gravel Packed:	N
Ground Elevation:	Not Reported	Screen Diameter:	Not Reported
Remarks:	Not Reported	Avg Heat Pump Depth:	0
Heat Pump Hole #:	Not Reported	Annular Space Cemented Depth:	Not Reported
Screen Interval Length:	Not Reported	Screen Slot Size:	Not Reported
Inspection Comments:	0	Pump Depth:	Not Reported
Pump Horsepower:	Not Reported	Planned Pumpage (GPM):	0
Planned Pumpage (hr/day):	0	Planned Pumpage (days/yr):	Not Reported
Pump Rate (Gal/day):	Not Reported	Measurement Method:	Not Reported
Hrs of Test:	0	Pump Test Date:	0
Static Water Level:	Not Reported	Static Measurement Method:	Not Reported
Water Level Post-Test:	Not Reported	Pump Test Done:	0
Cementing Method:	Not Reported	P and A Comments:	Not Reported
P and A Details:	Not Reported	Casing Length:	Not Reported
Driller Owner:	Not Reported	Owner ID:	0
Well Status:	Plugged and Abandonded		

A2
SE
0 - 1/8 Mile
Higher

LA WELLS **LATD50000097631**

Database:	Water Well Registration Data File		
Well ID:	073-5873Z	Local Well #:	5873Z
Well Use:	plugged and abandoned monitor		
Seq #:	01	Owner:	H T DEVELOPMENT
Well Depth:	31	Date Drilled:	04/97
Geo Unit:	112ORVA	Mechanic Test:	Not Reported
Chem Analysis:	Not Reported	Bio Analysis:	Not Reported
Pump Test:	Not Reported	Driller:	EDI
Driller #:	448	Elevation:	81
Hole Depth:	31	Depth from Surface:	10.99
Measure Date:	04/15/97	Date Added by Agency:	2004-06-14
Date Registered by Agency:	05/97	Date Plugged:	04/04

Plugged By:	EDI	Yield on Pump Test:	Not Reported
Drawdown on Test:	Not Reported	Casing Diameter:	4
Casing Material:	PLASTIC	Screen Diameter:	4
Screen Interval:	16-31	Associated Well Serial #:	Not Reported
Well Name:	MW-3	Comments:	215 WALNUT STREET, MONROE
Pumpdown Method:	Not Reported	Extension Pipe Length:	Not Reported
Top of Extension Pipe:	Not Reported	Bottom of Extension Pipe:	Not Reported
Screen Material Type:	Not Reported	Gravel Packed:	N
Ground Elevation:	Not Reported	Screen Diameter:	Not Reported
Remarks:	Not Reported	Avg Heat Pump Depth:	0
Heat Pump Hole #:	Not Reported	Annular Space Cemented Depth:	Not Reported
Screen Interval Length:	Not Reported	Screen Slot Size:	Not Reported
Inspection Comments:	0	Pump Depth:	Not Reported
Pump Horsepower:	Not Reported	Planned Pumpage (GPM):	0
Planned Pumpage (hr/day):	0	Planned Pumpage (days/yr):	Not Reported
Pump Rate (Gal/day):	Not Reported	Measurement Method:	Not Reported
Hrs of Test:	0	Pump Test Date:	0
Static Water Level:	Not Reported	Static Measurement Method:	Not Reported
Water Level Post-Test:	Not Reported	Pump Test Done:	0
Cementing Method:	Not Reported	P and A Comments:	Not Reported
P and A Details:	Not Reported	Casing Length:	Not Reported
Driller Owner:	Not Reported	Owner ID:	0
Well Status:	Plugged and Abandonded		

A3
SSE
0 - 1/8 Mile
Lower

LA WELLS **LATD50000097630**

Database:	Water Well Registration Data File		
Well ID:	073-5872Z	Local Well #:	5872Z
Well Use:	plugged and abandoned monitor		
Seq #:	01	Owner:	H T DEVELOPMENT
Well Depth:	31	Date Drilled:	04/97
Geo Unit:	112ORVA	Mechanic Test:	Not Reported
Chem Analysis:	Not Reported	Bio Analysis:	Not Reported
Pump Test:	Not Reported	Driller:	EDI
Driller #:	448	Elevation:	83
Hole Depth:	31	Depth from Surface:	12.30
Measure Date:	04/15/97	Date Added by Agency:	2004-06-14
Date Registered by Agency:	05/97	Date Plugged:	04/04
Plugged By:	EDI	Yield on Pump Test:	Not Reported
Drawdown on Test:	Not Reported	Casing Diameter:	4
Casing Material:	PLASTIC	Screen Diameter:	4
Screen Interval:	16-31	Associated Well Serial #:	Not Reported
Well Name:	MW-2	Comments:	215 WALNUT STREET, MONROE
Pumpdown Method:	Not Reported	Extension Pipe Length:	Not Reported
Top of Extension Pipe:	Not Reported	Bottom of Extension Pipe:	Not Reported
Screen Material Type:	Not Reported	Gravel Packed:	N
Ground Elevation:	Not Reported	Screen Diameter:	Not Reported
Remarks:	Not Reported	Avg Heat Pump Depth:	0
Heat Pump Hole #:	Not Reported	Annular Space Cemented Depth:	Not Reported
Screen Interval Length:	Not Reported	Screen Slot Size:	Not Reported
Inspection Comments:	0	Pump Depth:	Not Reported
Pump Horsepower:	Not Reported	Planned Pumpage (GPM):	0
Planned Pumpage (hr/day):	0	Planned Pumpage (days/yr):	Not Reported
Pump Rate (Gal/day):	Not Reported	Measurement Method:	Not Reported
Hrs of Test:	0	Pump Test Date:	0
Static Water Level:	Not Reported	Static Measurement Method:	Not Reported
Water Level Post-Test:	Not Reported	Pump Test Done:	0

Cementing Method:	Not Reported	P and A Comments:	Not Reported
P and A Details:	Not Reported	Casing Length:	Not Reported
Driller Owner:	Not Reported	Owner ID:	0
Well Status:	Plugged and Abandonded		

A4
SSE **LA WELLS** **LATD50000093701**
0 - 1/8 Mile
Lower

Database:	Water Well Registration Data File		
Well ID:	073-5923Z	Local Well #:	5923Z
Well Use:	plugged and abandoned recovery		
Seq #:	04	Owner:	H T DEVELOPMENT
Well Depth:	43	Date Drilled:	08/97
Geo Unit:	112ORVA	Mechanic Test:	Not Reported
Chem Analysis:	Not Reported	Bio Analysis:	Not Reported
Pump Test:	Not Reported	Driller:	EDI
Driller #:	448	Elevation:	82
Hole Depth:	54	Depth from Surface:	25.84
Measure Date:	08/07/97	Date Added by Agency:	2004-06-14
Date Registered by Agency:	10/97	Date Plugged:	04/04
Plugged By:	EDI	Yield on Pump Test:	Not Reported
Drawdown on Test:	Not Reported	Casing Diameter:	4
Casing Material:	PLASTIC	Screen Diameter:	4
Screen Interval:	23-43	Associated Well Serial #:	Not Reported
Well Name:	RW-3	Comments:	215 WALNUT STREET, MONROE
Pumpdown Method:	Not Reported	Extension Pipe Length:	Not Reported
Top of Extension Pipe:	Not Reported	Bottom of Extension Pipe:	Not Reported
Screen Material Type:	Not Reported	Gravel Packed:	N
Ground Elevation:	Not Reported	Screen Diameter:	Not Reported
Remarks:	Not Reported	Avg Heat Pump Depth:	0
Heat Pump Hole #:	Not Reported	Annular Space Cemented Depth:	Not Reported
Screen Interval Length:	Not Reported	Screen Slot Size:	Not Reported
Inspection Comments:	0	Pump Depth:	Not Reported
Pump Horsepower:	Not Reported	Planned Pumpage (GPM):	0
Planned Pumpage (hr/day):	0	Planned Pumpage (days/yr):	Not Reported
Pump Rate (Gal/day):	Not Reported	Measurement Method:	Not Reported
Hrs of Test:	0	Pump Test Date:	0
Static Water Level:	Not Reported	Static Measurement Method:	Not Reported
Water Level Post-Test:	Not Reported	Pump Test Done:	0
Cementing Method:	Not Reported	P and A Comments:	Not Reported
P and A Details:	Not Reported	Casing Length:	Not Reported
Driller Owner:	Not Reported	Owner ID:	0
Well Status:	Plugged and Abandonded		

A5
SSE **LA WELLS** **LATD50000097633**
0 - 1/8 Mile
Lower

Database:	Water Well Registration Data File		
Well ID:	073-5875Z	Local Well #:	5875Z
Well Use:	plugged and abandoned recovery		
Seq #:	03	Owner:	H T DEVELOPMENT
Well Depth:	40	Date Drilled:	04/97
Geo Unit:	112ORVA	Mechanic Test:	Not Reported
Chem Analysis:	Not Reported	Bio Analysis:	Not Reported

Pump Test:	Not Reported	Driller:	EDI
Driller #:	448	Elevation:	82
Hole Depth:	40	Depth from Surface:	11.81
Measure Date:	04/15/97	Date Added by Agency:	2004-06-14
Date Registered by Agency:	05/97	Date Plugged:	04/04
Plugged By:	EDI	Yield on Pump Test:	Not Reported
Drawdown on Test:	Not Reported	Casing Diameter:	4
Casing Material:	PLASTIC	Screen Diameter:	4
Screen Interval:	25-40	Associated Well Serial #:	Not Reported
Well Name:	RW-2	Comments:	215 WALNUT STREET, MONROE
Pumpdown Method:	Not Reported	Extension Pipe Length:	Not Reported
Top of Extension Pipe:	Not Reported	Bottom of Extension Pipe:	Not Reported
Screen Material Type:	Not Reported	Gravel Packed:	N
Ground Elevation:	Not Reported	Screen Diameter:	Not Reported
Remarks:	Not Reported	Avg Heat Pump Depth:	0
Heat Pump Hole #:	Not Reported	Annular Space Cemented Depth:	Not Reported
Screen Interval Length:	Not Reported	Screen Slot Size:	Not Reported
Inspection Comments:	0	Pump Depth:	Not Reported
Pump Horsepower:	Not Reported	Planned Pumpage (GPM):	0
Planned Pumpage (hr/day):	0	Planned Pumpage (days/yr):	Not Reported
Pump Rate (Gal/day):	Not Reported	Measurement Method:	Not Reported
Hrs of Test:	0	Pump Test Date:	0
Static Water Level:	Not Reported	Static Measurement Method:	Not Reported
Water Level Post-Test:	Not Reported	Pump Test Done:	0
Cementing Method:	Not Reported	P and A Comments:	Not Reported
P and A Details:	Not Reported	Casing Length:	Not Reported
Driller Owner:	Not Reported	Owner ID:	0
Well Status:	Plugged and Abandonded		

A6
SSE **LA WELLS** **LATD50000097632**
0 - 1/8 Mile
Lower

Database:	Water Well Registration Data File		
Well ID:	073-5874Z	Local Well #:	5874Z
Well Use:	plugged and abandoned recovery		
Seq #:	02	Owner:	H T DEVELOPMENT
Well Depth:	40	Date Drilled:	04/97
Geo Unit:	112ORVA	Mechanic Test:	Not Reported
Chem Analysis:	Not Reported	Bio Analysis:	Not Reported
Pump Test:	Not Reported	Driller:	EDI
Driller #:	448	Elevation:	83
Hole Depth:	40	Depth from Surface:	12.17
Measure Date:	04/15/97	Date Added by Agency:	2004-06-14
Date Registered by Agency:	05/97	Date Plugged:	04/04
Plugged By:	EDI	Yield on Pump Test:	Not Reported
Drawdown on Test:	Not Reported	Casing Diameter:	4
Casing Material:	PLASTIC	Screen Diameter:	4
Screen Interval:	25-40	Associated Well Serial #:	Not Reported
Well Name:	RW-1	Comments:	215 WALNUT STREET, MONROE
Pumpdown Method:	Not Reported	Extension Pipe Length:	Not Reported
Top of Extension Pipe:	Not Reported	Bottom of Extension Pipe:	Not Reported
Screen Material Type:	Not Reported	Gravel Packed:	N
Ground Elevation:	Not Reported	Screen Diameter:	Not Reported
Remarks:	Not Reported	Avg Heat Pump Depth:	0
Heat Pump Hole #:	Not Reported	Annular Space Cemented Depth:	Not Reported
Screen Interval Length:	Not Reported	Screen Slot Size:	Not Reported
Inspection Comments:	0	Pump Depth:	Not Reported
Pump Horsepower:	Not Reported	Planned Pumpage (GPM):	0

Planned Pumpage (hr/day):	0	Planned Pumpage (days/yr):	Not Reported
Pump Rate (Gal/day):	Not Reported	Measurement Method:	Not Reported
Hrs of Test:	0	Pump Test Date:	0
Static Water Level:	Not Reported	Static Measurement Method:	Not Reported
Water Level Post-Test:	Not Reported	Pump Test Done:	0
Cementing Method:	Not Reported	P and A Comments:	Not Reported
P and A Details:	Not Reported	Casing Length:	Not Reported
Driller Owner:	Not Reported	Owner ID:	0
Well Status:	Plugged and Abandonded		

B7
NNE **LA WELLS** **LATD50000095640**
0 - 1/8 Mile
Higher

Database:	Water Well Registration Data File		
Well ID:	073-146	Local Well #:	146
Well Use:	destroyed industrial	Seq #:	01
Owner:	MONROE ICE CO	Well Depth:	358
Date Drilled:	06/28	Geo Unit:	124SPRT
Mechanic Test:	Not Reported	Chem Analysis:	Not Reported
Bio Analysis:	Not Reported	Pump Test:	Not Reported
Driller:	STOVALL FRED	Driller #:	000
Elevation:	Not Reported	Hole Depth:	358
Depth from Surface:	0.00	Measure Date:	Not Reported
Date Added by Agency:	1996-10-17	Date Registered by Agency:	Not Reported
Date Plugged:	Not Reported	Plugged By:	Not Reported
Yield on Pump Test:	Not Reported	Drawdown on Test:	Not Reported
Casing Diameter:	8X6	Casing Material:	Not Reported
Screen Diameter:	Not Reported	Screen Interval:	326-358
Associated Well Serial #:	Not Reported	Well Name:	Not Reported
Comments:	Not Reported	Pumpdown Method:	Not Reported
Extension Pipe Length:	Not Reported	Top of Extension Pipe:	Not Reported
Bottom of Extension Pipe:	Not Reported	Screen Material Type:	Not Reported
Gravel Packed:	N	Ground Elevation:	Not Reported
Screen Diameter:	Not Reported	Remarks:	Not Reported
Avg Heat Pump Depth:	0	Heat Pump Hole #:	Not Reported
Annular Space Cemented Depth:	Not Reported	Screen Interval Length:	Not Reported
Screen Slot Size:	Not Reported	Inspection Comments:	0
Pump Depth:	Not Reported	Pump Horsepower:	Not Reported
Planned Pumpage (GPM):	0	Planned Pumpage (hr/day):	0
Planned Pumpage (days/yr):	Not Reported	Pump Rate (Gal/day):	Not Reported
Measurement Method:	Not Reported	Hrs of Test:	0
Pump Test Date:	0	Static Water Level:	Not Reported
Static Measurement Method:	Not Reported	Water Level Post-Test:	Not Reported
Pump Test Done:	0	Cementing Method:	Not Reported
P and A Comments:	Not Reported	P and A Details:	Not Reported
Casing Length:	Not Reported	Driller Owner:	Not Reported
Owner ID:	0	Well Status:	Destroyed

B8
NNE **FED USGS** **USGS40000413901**
0 - 1/8 Mile
Higher

Organization ID:	USGS-LA	Organization Name:	USGS Louisiana Water Science Center
Monitor Location:	Ou- 146	Type:	Well
Description:	Not Reported	HUC:	08050001

Drainage Area:	Not Reported	Drainage Area Units:	Not Reported
Contrib Drainage Area:	Not Reported	Contrib Drainage Area Unts:	Not Reported
Aquifer:	Mississippi embayment aquifer system		
Formation Type:	Sparta Sand	Aquifer Type:	Confined single aquifer
Construction Date:	19280605	Well Depth:	352
Well Depth Units:	ft	Well Hole Depth:	358
Well Hole Depth Units:	ft		

9
ESE **LA WELLS** **LATD50000097623**
1/8 - 1/4 Mile
Higher

Database:	Water Well Registration Data File		
Well ID:	073-5865Z	Local Well #:	5865Z
Well Use:	monitor	Seq #:	01
Owner:	BARNHILL OIL	Well Depth:	15
Date Drilled:	12/96	Geo Unit:	112ORVAC
Mechanic Test:	Not Reported	Chem Analysis:	Not Reported
Bio Analysis:	Not Reported	Pump Test:	Not Reported
Driller:	JONES BROTHERS	Driller #:	536
Elevation:	78	Hole Depth:	15
Depth from Surface:	8.20	Measure Date:	12/12/96
Date Added by Agency:	1997-08-08	Date Registered by Agency:	02/97
Date Plugged:	Not Reported	Plugged By:	Not Reported
Yield on Pump Test:	Not Reported	Drawdown on Test:	Not Reported
Casing Diameter:	4	Casing Material:	PLASTIC
Screen Diameter:	4	Screen Interval:	2-15
Associated Well Serial #:	Not Reported	Well Name:	MW-1
Comments:	6TH STREET AND LOUISVILLE, WEST MONROE		
Pumpdown Method:	Not Reported	Extension Pipe Length:	Not Reported
Top of Extension Pipe:	Not Reported	Bottom of Extension Pipe:	Not Reported
Screen Material Type:	Not Reported	Gravel Packed:	N
Ground Elevation:	Not Reported	Screen Diameter:	Not Reported
Remarks:	Not Reported	Avg Heat Pump Depth:	0
Heat Pump Hole #:	Not Reported	Annular Space Cemented Depth:	Not Reported
Screen Interval Length:	Not Reported	Screen Slot Size:	Not Reported
Inspection Comments:	0	Pump Depth:	Not Reported
Pump Horsepower:	Not Reported	Planned Pumpage (GPM):	0
Planned Pumpage (hr/day):	0	Planned Pumpage (days/yr):	Not Reported
Pump Rate (Gal/day):	Not Reported	Measurement Method:	Not Reported
Hrs of Test:	0	Pump Test Date:	0
Static Water Level:	Not Reported	Static Measurement Method:	Not Reported
Water Level Post-Test:	Not Reported	Pump Test Done:	0
Cementing Method:	Not Reported	P and A Comments:	Not Reported
P and A Details:	Not Reported	Casing Length:	Not Reported
Driller Owner:	Not Reported	Owner ID:	0
Well Status:	Active		

C10
SE **LA WELLS** **LATD50000093865**
1/8 - 1/4 Mile
Higher

Database:	Water Well Registration Data File		
Well ID:	073-6113Z	Local Well #:	6113Z
Well Use:	plugged and abandoned monitor		
Seq #:	01	Owner:	CENTRAL OIL

Well Depth:	27	Date Drilled:	04/99
Geo Unit:	112ORVAC	Mechanic Test:	Not Reported
Chem Analysis:	Not Reported	Bio Analysis:	Not Reported
Pump Test:	Not Reported	Driller:	JONES BROTHERS
Driller #:	536	Elevation:	81
Hole Depth:	27	Depth from Surface:	17.27
Measure Date:	04/26/99	Date Added by Agency:	2003-09-23
Date Registered by Agency:	06/99	Date Plugged:	04/03
Plugged By:	WALKER-HILL(CO)	Yield on Pump Test:	Not Reported
Drawdown on Test:	Not Reported	Casing Diameter:	4
Casing Material:	PLASTIC	Screen Diameter:	4
Screen Interval:	12-27	Associated Well Serial #:	Not Reported
Well Name:	MW-1	Comments:	Not Reported
Pumpdown Method:	Not Reported	Extension Pipe Length:	Not Reported
Top of Extension Pipe:	Not Reported	Bottom of Extension Pipe:	Not Reported
Screen Material Type:	Not Reported	Gravel Packed:	N
Ground Elevation:	Not Reported	Screen Diameter:	Not Reported
Remarks:	Not Reported	Avg Heat Pump Depth:	0
Heat Pump Hole #:	Not Reported	Annular Space Cemented Depth:	Not Reported
Screen Interval Length:	Not Reported	Screen Slot Size:	Not Reported
Inspection Comments:	0	Pump Depth:	Not Reported
Pump Horsepower:	Not Reported	Planned Pumpage (GPM):	0
Planned Pumpage (hr/day):	0	Planned Pumpage (days/yr):	Not Reported
Pump Rate (Gal/day):	Not Reported	Measurement Method:	Not Reported
Hrs of Test:	0	Pump Test Date:	0
Static Water Level:	Not Reported	Static Measurement Method:	Not Reported
Water Level Post-Test:	Not Reported	Pump Test Done:	0
Cementing Method:	Not Reported	P and A Comments:	Not Reported
P and A Details:	Not Reported	Casing Length:	Not Reported
Driller Owner:	Not Reported	Owner ID:	0
Well Status:	Plugged and Abandonded		

C11
SE
1/4 - 1/2 Mile
Higher

FRDS PWS **LA1073052**

Epa region:	06	State:	LA
Pwsid:	LA1073052	Pwsname:	P & B SERVICE COMPANY
Cityserved:	Not Reported	Stateserved:	LA
Zipserved:	Not Reported	Fipscounty:	22073
Status:	Closed	Retpopsrvd:	388
Pwssvcconn:	97	Psource longname:	Groundwater
Pwstype:	CWS	Owner:	Private
Contact:	P & B SERVICE COMPANY	Contactorgname:	Not Reported
Contactphone:	318-396-2008	Contactaddress1:	Not Reported
Contactaddress2:	202 ALTA MIRA DRIVE	Contactcity:	WEST MONROE
Contactstate:	LA	Contactzip:	71291
Pwsactivitycode:	I		

PWS ID:	LA1073052	PWS type:	System Owner/Responsible Party
PWS name:	TANGLEWOOD HEIGHTS WATER SUPPL		
PWS address:	Not Reported	PWS city:	WEST MONROE
PWS state:	LA	PWS zip:	71291
PWS ID:	LA1073052	Activity status:	Active
Date system activated:	7706	Date system deactivated:	Not Reported
Retail population:	00000388	System name:	P & B SERVICE COMPANY
System address:	Not Reported	System address:	202 ALTA MIRA DRIVE
System city:	WEST MONROE	System state:	LA
System zip:	71291		

Population served:	101 - 500 Persons	Treatment:	Untreated
Latitude:	323000	Longitude:	0920700

D12
NNW **LA WELLS** **LATD50000098701**
1/4 - 1/2 Mile
Higher

Database:	Water Well Registration Data File		
Well ID:	073-6289Z	Local Well #:	6289Z
Well Use:	commercial public supply	Seq #:	01
Owner:	REDDY ICE CORP	Well Depth:	84
Date Drilled:	05/01	Geo Unit:	112ORVA
Mechanic Test:	Not Reported	Chem Analysis:	Not Reported
Bio Analysis:	Not Reported	Pump Test:	Not Reported
Driller:	HARGROVE (MIKE)	Driller #:	268
Elevation:	82	Hole Depth:	90
Depth from Surface:	21.00	Measure Date:	05/28/01
Date Added by Agency:	2002-10-21	Date Registered by Agency:	06/01
Date Plugged:	Not Reported	Plugged By:	Not Reported
Yield on Pump Test:	75	Drawdown on Test:	22
Casing Diameter:	4	Casing Material:	PLASTIC
Screen Diameter:	4	Screen Interval:	74-84
Associated Well Serial #:	Not Reported	Well Name:	BUSINESS
Comments:	WATER FOR OUTSIDE WASH DOWN ONLY, NOT TO MAKE ICE;TOO MUCH IRON		
Pumpdown Method:	Not Reported	Extension Pipe Length:	Not Reported
Top of Extension Pipe:	Not Reported	Bottom of Extension Pipe:	Not Reported
Screen Material Type:	Not Reported	Gravel Packed:	N
Ground Elevation:	Not Reported	Screen Diameter:	Not Reported
Remarks:	Not Reported	Avg Heat Pump Depth:	0
Heat Pump Hole #:	Not Reported	Annular Space Cemented Depth:	Not Reported
Screen Interval Length:	Not Reported	Screen Slot Size:	Not Reported
Inspection Comments:	0	Pump Depth:	Not Reported
Pump Horsepower:	Not Reported	Planned Pumpage (GPM):	0
Planned Pumpage (hr/day):	0	Planned Pumpage (days/yr):	Not Reported
Pump Rate (Gal/day):	Not Reported	Measurement Method:	Not Reported
Hrs of Test:	0	Pump Test Date:	0
Static Water Level:	Not Reported	Static Measurement Method:	Not Reported
Water Level Post-Test:	Not Reported	Pump Test Done:	0
Cementing Method:	Not Reported	P and A Comments:	Not Reported
P and A Details:	Not Reported	Casing Length:	Not Reported
Driller Owner:	Not Reported	Owner ID:	0
Well Status:	Active		

E13
ENE **LA WELLS** **LATD50000095808**
1/4 - 1/2 Mile
Higher

Database:	Water Well Registration Data File		
Well ID:	073-5051Z	Local Well #:	5051Z
Well Use:	plugged and abandoned dewatering		
Seq #:	01	Owner:	MONROE, LA
Well Depth:	26	Date Drilled:	03/85
Geo Unit:	112ORVAC	Mechanic Test:	Not Reported
Chem Analysis:	Not Reported	Bio Analysis:	Not Reported
Pump Test:	Not Reported	Driller:	HARGROVE (BEN)
Driller #:	069	Elevation:	Not Reported

Hole Depth:	27	Depth from Surface:	5.00
Measure Date:	03/30/85	Date Added by Agency:	1996-06-25
Date Registered by Agency:	04/85	Date Plugged:	05/85
Plugged By:	HARGROVE (BEN)	Yield on Pump Test:	9
Drawdown on Test:	21	Casing Diameter:	4
Casing Material:	PLASTIC	Screen Diameter:	4
Screen Interval:	6-26	Associated Well Serial #:	Not Reported
Well Name:	2	Comments:	Not Reported
Pumpdown Method:	Not Reported	Extension Pipe Length:	Not Reported
Top of Extension Pipe:	Not Reported	Bottom of Extension Pipe:	Not Reported
Screen Material Type:	Not Reported	Gravel Packed:	N
Ground Elevation:	Not Reported	Screen Diameter:	Not Reported
Remarks:	Not Reported	Avg Heat Pump Depth:	0
Heat Pump Hole #:	Not Reported	Annular Space Cemented Depth:	Not Reported
Screen Interval Length:	Not Reported	Screen Slot Size:	Not Reported
Inspection Comments:	0	Pump Depth:	Not Reported
Pump Horsepower:	Not Reported	Planned Pumpage (GPM):	0
Planned Pumpage (hr/day):	0	Planned Pumpage (days/yr):	Not Reported
Pump Rate (Gal/day):	Not Reported	Measurement Method:	Not Reported
Hrs of Test:	0	Pump Test Date:	0
Static Water Level:	Not Reported	Static Measurement Method:	Not Reported
Water Level Post-Test:	Not Reported	Pump Test Done:	0
Cementing Method:	Not Reported	P and A Comments:	Not Reported
P and A Details:	Not Reported	Casing Length:	Not Reported
Driller Owner:	Not Reported	Owner ID:	0
Well Status:	Plugged and Abandonded		

E14
ENE
1/4 - 1/2 Mile
Higher

LA WELLS **LATD50000095807**

Database:	Water Well Registration Data File		
Well ID:	073-5050Z	Local Well #:	5050Z
Well Use:	plugged and abandoned dewatering		
Seq #:	01	Owner:	MONROE, LA
Well Depth:	26	Date Drilled:	03/85
Geo Unit:	112ORVAC	Mechanic Test:	Not Reported
Chem Analysis:	Not Reported	Bio Analysis:	Not Reported
Pump Test:	Not Reported	Driller:	HARGROVE (BEN)
Driller #:	069	Elevation:	Not Reported
Hole Depth:	27	Depth from Surface:	5.00
Measure Date:	03/30/85	Date Added by Agency:	1996-06-25
Date Registered by Agency:	04/85	Date Plugged:	05/85
Plugged By:	HARGROVE (BEN)	Yield on Pump Test:	9
Drawdown on Test:	21	Casing Diameter:	4
Casing Material:	PLASTIC	Screen Diameter:	4
Screen Interval:	6-26	Associated Well Serial #:	Not Reported
Well Name:	1	Comments:	Not Reported
Pumpdown Method:	Not Reported	Extension Pipe Length:	Not Reported
Top of Extension Pipe:	Not Reported	Bottom of Extension Pipe:	Not Reported
Screen Material Type:	Not Reported	Gravel Packed:	N
Ground Elevation:	Not Reported	Screen Diameter:	Not Reported
Remarks:	Not Reported	Avg Heat Pump Depth:	0
Heat Pump Hole #:	Not Reported	Annular Space Cemented Depth:	Not Reported
Screen Interval Length:	Not Reported	Screen Slot Size:	Not Reported
Inspection Comments:	0	Pump Depth:	Not Reported
Pump Horsepower:	Not Reported	Planned Pumpage (GPM):	0
Planned Pumpage (hr/day):	0	Planned Pumpage (days/yr):	Not Reported
Pump Rate (Gal/day):	Not Reported	Measurement Method:	Not Reported

Hrs of Test:	0	Pump Test Date:	0
Static Water Level:	Not Reported	Static Measurement Method:	Not Reported
Water Level Post-Test:	Not Reported	Pump Test Done:	0
Cementing Method:	Not Reported	P and A Comments:	Not Reported
P and A Details:	Not Reported	Casing Length:	Not Reported
Driller Owner:	Not Reported	Owner ID:	0
Well Status:	Plugged and Abandonded		

E15
ENE **LA WELLS** **LATD50000174807**
1/4 - 1/2 Mile
Higher

Database:	Water Well Registration Data File		
Well ID:	073-5052Z	Local Well #:	5052Z
Well Use:	plugged and abandoned dewatering		
Seq #:	01	Owner:	MONROE, LA
Well Depth:	26	Date Drilled:	03/85
Geo Unit:	112ORVAC	Mechanic Test:	Not Reported
Chem Analysis:	Not Reported	Bio Analysis:	Not Reported
Pump Test:	Not Reported	Driller:	HARGROVE (BEN)
Driller #:	069	Elevation:	Not Reported
Hole Depth:	27	Depth from Surface:	5.00
Measure Date:	03/30/85	Date Added by Agency:	1996-06-25
Date Registered by Agency:	04/85	Date Plugged:	05/85
Plugged By:	HARGROVE (BEN)	Yield on Pump Test:	9
Drawdown on Test:	21	Casing Diameter:	4
Casing Material:	PLASTIC	Screen Diameter:	4
Screen Interval:	6-26	Associated Well Serial #:	Not Reported
Well Name:	3	Comments:	Not Reported
Pumpdown Method:	Not Reported	Extension Pipe Length:	Not Reported
Top of Extension Pipe:	Not Reported	Bottom of Extension Pipe:	Not Reported
Screen Material Type:	Not Reported	Gravel Packed:	N
Ground Elevation:	Not Reported	Screen Diameter:	Not Reported
Remarks:	Not Reported	Avg Heat Pump Depth:	0
Heat Pump Hole #:	Not Reported	Annular Space Cemented Depth:	Not Reported
Screen Interval Length:	Not Reported	Screen Slot Size:	Not Reported
Inspection Comments:	0	Pump Depth:	Not Reported
Pump Horsepower:	Not Reported	Planned Pumpage (GPM):	0
Planned Pumpage (hr/day):	0	Planned Pumpage (days/yr):	Not Reported
Pump Rate (Gal/day):	Not Reported	Measurement Method:	Not Reported
Hrs of Test:	0	Pump Test Date:	0
Static Water Level:	Not Reported	Static Measurement Method:	Not Reported
Water Level Post-Test:	Not Reported	Pump Test Done:	0
Cementing Method:	Not Reported	P and A Comments:	Not Reported
P and A Details:	Not Reported	Casing Length:	Not Reported
Driller Owner:	Not Reported	Owner ID:	0
Well Status:	Plugged and Abandonded		

D16
NW **LA WELLS** **LATD50000094683**
1/4 - 1/2 Mile
Higher

Database:	Water Well Registration Data File		
Well ID:	073-6189Z	Local Well #:	6189Z
Well Use:	plugged and abandoned monitor		
Seq #:	01	Owner:	JONES, FREDDIE

Well Depth:	23	Date Drilled:	02/00
Geo Unit:	112ORVA	Mechanic Test:	Not Reported
Chem Analysis:	Not Reported	Bio Analysis:	Not Reported
Pump Test:	Not Reported	Driller:	BESTPROBE
Driller #:	532	Elevation:	75
Hole Depth:	25	Depth from Surface:	16.00
Measure Date:	02/22/00	Date Added by Agency:	2010-04-27
Date Registered by Agency:	07/00	Date Plugged:	04/10
Plugged By:	PETROLEUM	Yield on Pump Test:	Not Reported
Drawdown on Test:	Not Reported	Casing Diameter:	4
Casing Material:	PLASTIC	Screen Diameter:	4
Screen Interval:	13-23	Associated Well Serial #:	Not Reported
Well Name:	MW-1	Comments:	21 LOUISVILLE AVE, MONROE, LA
Pumpdown Method:	Not Reported	Extension Pipe Length:	Not Reported
Top of Extension Pipe:	Not Reported	Bottom of Extension Pipe:	Not Reported
Screen Material Type:	Not Reported	Gravel Packed:	N
Ground Elevation:	Not Reported	Screen Diameter:	Not Reported
Remarks:	Not Reported	Avg Heat Pump Depth:	0
Heat Pump Hole #:	Not Reported	Annular Space Cemented Depth:	Not Reported
Screen Interval Length:	Not Reported	Screen Slot Size:	Not Reported
Inspection Comments:	0	Pump Depth:	Not Reported
Pump Horsepower:	Not Reported	Planned Pumpage (GPM):	0
Planned Pumpage (hr/day):	0	Planned Pumpage (days/yr):	Not Reported
Pump Rate (Gal/day):	Not Reported	Measurement Method:	Not Reported
Hrs of Test:	0	Pump Test Date:	0
Static Water Level:	Not Reported	Static Measurement Method:	Not Reported
Water Level Post-Test:	Not Reported	Pump Test Done:	0
Cementing Method:	Not Reported	P and A Comments:	Not Reported
P and A Details:	Not Reported	Casing Length:	Not Reported
Driller Owner:	Not Reported	Owner ID:	0
Well Status:	Plugged and Abandonded		

F17
NNW
1/4 - 1/2 Mile
Higher

LA WELLS **LATD50000093613**

Database:	Water Well Registration Data File		
Well ID:	073-6191Z	Local Well #:	6191Z
Well Use:	plugged and abandoned monitor		
Seq #:	01	Owner:	JONES, FREDDIE
Well Depth:	23	Date Drilled:	02/00
Geo Unit:	112ORVA	Mechanic Test:	Not Reported
Chem Analysis:	Not Reported	Bio Analysis:	Not Reported
Pump Test:	Not Reported	Driller:	BESTPROBE
Driller #:	532	Elevation:	75
Hole Depth:	23	Depth from Surface:	15.00
Measure Date:	02/22/00	Date Added by Agency:	2010-04-27
Date Registered by Agency:	07/00	Date Plugged:	04/10
Plugged By:	PETROLEUM	Yield on Pump Test:	Not Reported
Drawdown on Test:	Not Reported	Casing Diameter:	4
Casing Material:	PLASTIC	Screen Diameter:	4
Screen Interval:	8-23	Associated Well Serial #:	Not Reported
Well Name:	MW-3	Comments:	21 LOUISVILLE AVE, MONROE, LA
Pumpdown Method:	Not Reported	Extension Pipe Length:	Not Reported
Top of Extension Pipe:	Not Reported	Bottom of Extension Pipe:	Not Reported
Screen Material Type:	Not Reported	Gravel Packed:	N
Ground Elevation:	Not Reported	Screen Diameter:	Not Reported
Remarks:	Not Reported	Avg Heat Pump Depth:	0
Heat Pump Hole #:	Not Reported	Annular Space Cemented Depth:	Not Reported

Screen Interval Length:	Not Reported	Screen Slot Size:	Not Reported
Inspection Comments:	0	Pump Depth:	Not Reported
Pump Horsepower:	Not Reported	Planned Pumpage (GPM):	0
Planned Pumpage (hr/day):	0	Planned Pumpage (days/yr):	Not Reported
Pump Rate (Gal/day):	Not Reported	Measurement Method:	Not Reported
Hrs of Test:	0	Pump Test Date:	0
Static Water Level:	Not Reported	Static Measurement Method:	Not Reported
Water Level Post-Test:	Not Reported	Pump Test Done:	0
Cementing Method:	Not Reported	P and A Comments:	Not Reported
P and A Details:	Not Reported	Casing Length:	Not Reported
Driller Owner:	Not Reported	Owner ID:	0
Well Status:	Plugged and Abandonded		

F18
NNW
1/4 - 1/2 Mile
Higher

LA WELLS **LATD50000093614**

Database:	Water Well Registration Data File		
Well ID:	073-6192Z	Local Well #:	6192Z
Well Use:	plugged and abandoned monitor		
Seq #:	02	Owner:	JONES, FREDDIE
Well Depth:	23	Date Drilled:	02/00
Geo Unit:	112ORVAC	Mechanic Test:	Not Reported
Chem Analysis:	Not Reported	Bio Analysis:	Not Reported
Pump Test:	Not Reported	Driller:	BESTPROBE
Driller #:	532	Elevation:	75
Hole Depth:	23	Depth from Surface:	16.00
Measure Date:	02/22/00	Date Added by Agency:	2010-04-27
Date Registered by Agency:	07/00	Date Plugged:	04/10
Plugged By:	PETROLEUM	Yield on Pump Test:	Not Reported
Drawdown on Test:	Not Reported	Casing Diameter:	4
Casing Material:	PLASTIC	Screen Diameter:	4
Screen Interval:	13-23	Associated Well Serial #:	Not Reported
Well Name:	MW-4	Comments:	21 LOUISVILLE AVE, MONROE, LA
Pumpdown Method:	Not Reported	Extension Pipe Length:	Not Reported
Top of Extension Pipe:	Not Reported	Bottom of Extension Pipe:	Not Reported
Screen Material Type:	Not Reported	Gravel Packed:	N
Ground Elevation:	Not Reported	Screen Diameter:	Not Reported
Remarks:	Not Reported	Avg Heat Pump Depth:	0
Heat Pump Hole #:	Not Reported	Annular Space Cemented Depth:	Not Reported
Screen Interval Length:	Not Reported	Screen Slot Size:	Not Reported
Inspection Comments:	0	Pump Depth:	Not Reported
Pump Horsepower:	Not Reported	Planned Pumpage (GPM):	0
Planned Pumpage (hr/day):	0	Planned Pumpage (days/yr):	Not Reported
Pump Rate (Gal/day):	Not Reported	Measurement Method:	Not Reported
Hrs of Test:	0	Pump Test Date:	0
Static Water Level:	Not Reported	Static Measurement Method:	Not Reported
Water Level Post-Test:	Not Reported	Pump Test Done:	0
Cementing Method:	Not Reported	P and A Comments:	Not Reported
P and A Details:	Not Reported	Casing Length:	Not Reported
Driller Owner:	Not Reported	Owner ID:	0
Well Status:	Plugged and Abandonded		

Map ID
Direction
Distance
Elevation | Database | EDR ID Number

F19
NNW
1/4 - 1/2 Mile
Higher

LA WELLS **LATD50000093615**

Database:	Water Well Registration Data File		
Well ID:	073-6193Z	Local Well #:	6193Z
Well Use:	plugged and abandoned monitor		
Seq #:	01	Owner:	JONES, FREDDIE
Well Depth:	21	Date Drilled:	02/00
Geo Unit:	112ORVAC	Mechanic Test:	Not Reported
Chem Analysis:	Not Reported	Bio Analysis:	Not Reported
Pump Test:	Not Reported	Driller:	BESTPROBE
Driller #:	532	Elevation:	75
Hole Depth:	23	Depth from Surface:	14.00
Measure Date:	02/22/00	Date Added by Agency:	2010-04-27
Date Registered by Agency:	07/00	Date Plugged:	04/10
Plugged By:	PETROLEUM	Yield on Pump Test:	Not Reported
Drawdown on Test:	Not Reported	Casing Diameter:	4
Casing Material:	PLASTIC	Screen Diameter:	4
Screen Interval:	11-21	Associated Well Serial #:	Not Reported
Well Name:	MW-5	Comments:	21 LOUISVILLE AVE, MONROE, LA
Pumpdown Method:	Not Reported	Extension Pipe Length:	Not Reported
Top of Extension Pipe:	Not Reported	Bottom of Extension Pipe:	Not Reported
Screen Material Type:	Not Reported	Gravel Packed:	N
Ground Elevation:	Not Reported	Screen Diameter:	Not Reported
Remarks:	Not Reported	Avg Heat Pump Depth:	0
Heat Pump Hole #:	Not Reported	Annular Space Cemented Depth:	Not Reported
Screen Interval Length:	Not Reported	Screen Slot Size:	Not Reported
Inspection Comments:	0	Pump Depth:	Not Reported
Pump Horsepower:	Not Reported	Planned Pumpage (GPM):	0
Planned Pumpage (hr/day):	0	Planned Pumpage (days/yr):	Not Reported
Pump Rate (Gal/day):	Not Reported	Measurement Method:	Not Reported
Hrs of Test:	0	Pump Test Date:	0
Static Water Level:	Not Reported	Static Measurement Method:	Not Reported
Water Level Post-Test:	Not Reported	Pump Test Done:	0
Cementing Method:	Not Reported	P and A Comments:	Not Reported
P and A Details:	Not Reported	Casing Length:	Not Reported
Driller Owner:	Not Reported	Owner ID:	0
Well Status:	Plugged and Abandonded		

F20
NNW
1/4 - 1/2 Mile
Higher

LA WELLS **LATD50000098469**

Database:	Water Well Registration Data File		
Well ID:	073-6467Z	Local Well #:	6467Z
Well Use:	monitor	Seq #:	02
Owner:	EXXON CO USA	Well Depth:	23
Date Drilled:	11/03	Geo Unit:	00000000
Mechanic Test:	Not Reported	Chem Analysis:	Not Reported
Bio Analysis:	Not Reported	Pump Test:	Not Reported
Driller:	PETROLEUM	Driller #:	458
Elevation:	80	Hole Depth:	23
Depth from Surface:	15.00	Measure Date:	11/18/03
Date Added by Agency:	2004-05-25	Date Registered by Agency:	05/04
Date Plugged:	Not Reported	Plugged By:	Not Reported

Yield on Pump Test:	Not Reported	Drawdown on Test:	Not Reported
Casing Diameter:	4	Casing Material:	PLASTIC
Screen Diameter:	4	Screen Interval:	13-23
Associated Well Serial #:	Not Reported	Well Name:	MW-6
Comments:	71201, FD# 37-008536, AIN 71457		21 LOUISIANA AVE, MONROE
Pumpdown Method:	Not Reported	Extension Pipe Length:	Not Reported
Top of Extension Pipe:	Not Reported	Bottom of Extension Pipe:	Not Reported
Screen Material Type:	Not Reported	Gravel Packed:	N
Ground Elevation:	Not Reported	Screen Diameter:	Not Reported
Remarks:	Not Reported	Avg Heat Pump Depth:	0
Heat Pump Hole #:	Not Reported	Annular Space Cemented Depth:	Not Reported
Screen Interval Length:	Not Reported	Screen Slot Size:	Not Reported
Inspection Comments:	0	Pump Depth:	Not Reported
Pump Horsepower:	Not Reported	Planned Pumpage (GPM):	0
Planned Pumpage (hr/day):	0	Planned Pumpage (days/yr):	Not Reported
Pump Rate (Gal/day):	Not Reported	Measurement Method:	Not Reported
Hrs of Test:	0	Pump Test Date:	0
Static Water Level:	Not Reported	Static Measurement Method:	Not Reported
Water Level Post-Test:	Not Reported	Pump Test Done:	0
Cementing Method:	Not Reported	P and A Comments:	Not Reported
P and A Details:	Not Reported	Casing Length:	Not Reported
Driller Owner:	Not Reported	Owner ID:	0
Well Status:	Active		

F21
NNW
1/4 - 1/2 Mile
Higher

LA WELLS **LATD50000094684**

Database:	Water Well Registration Data File		
Well ID:	073-6190Z	Local Well #:	6190Z
Well Use:	plugged and abandoned monitor		
Seq #:	01	Owner:	JONES, FREDDIE
Well Depth:	25	Date Drilled:	02/00
Geo Unit:	112ORVA	Mechanic Test:	Not Reported
Chem Analysis:	Not Reported	Bio Analysis:	Not Reported
Pump Test:	Not Reported	Driller:	BESTPROBE
Driller #:	532	Elevation:	75
Hole Depth:	25	Depth from Surface:	18.00
Measure Date:	02/22/00	Date Added by Agency:	2010-04-27
Date Registered by Agency:	07/00	Date Plugged:	04/10
Plugged By:	PETROLEUM	Yield on Pump Test:	Not Reported
Drawdown on Test:	Not Reported	Casing Diameter:	4
Casing Material:	PLASTIC	Screen Diameter:	4
Screen Interval:	15-25	Associated Well Serial #:	Not Reported
Well Name:	MW-2	Comments:	21 LOUISVILLE AVE, MONROE, LA
Pumpdown Method:	Not Reported	Extension Pipe Length:	Not Reported
Top of Extension Pipe:	Not Reported	Bottom of Extension Pipe:	Not Reported
Screen Material Type:	Not Reported	Gravel Packed:	N
Ground Elevation:	Not Reported	Screen Diameter:	Not Reported
Remarks:	Not Reported	Avg Heat Pump Depth:	0
Heat Pump Hole #:	Not Reported	Annular Space Cemented Depth:	Not Reported
Screen Interval Length:	Not Reported	Screen Slot Size:	Not Reported
Inspection Comments:	0	Pump Depth:	Not Reported
Pump Horsepower:	Not Reported	Planned Pumpage (GPM):	0
Planned Pumpage (hr/day):	0	Planned Pumpage (days/yr):	Not Reported
Pump Rate (Gal/day):	Not Reported	Measurement Method:	Not Reported
Hrs of Test:	0	Pump Test Date:	0
Static Water Level:	Not Reported	Static Measurement Method:	Not Reported
Water Level Post-Test:	Not Reported	Pump Test Done:	0

Cementing Method:	Not Reported	P and A Comments:	Not Reported
P and A Details:	Not Reported	Casing Length:	Not Reported
Driller Owner:	Not Reported	Owner ID:	0
Well Status:	Plugged and Abandonded		

G22
WSW **LA WELLS** **LATD50000097526**
1/4 - 1/2 Mile
Higher

Database:	Water Well Registration Data File		
Well ID:	073-6280Z	Local Well #:	6280Z
Well Use:	plugged and abandoned monitor		
Seq #:	02	Owner:	CENTRAL OIL
Well Depth:	31	Date Drilled:	11/00
Geo Unit:	112ORVAC	Mechanic Test:	Not Reported
Chem Analysis:	Not Reported	Bio Analysis:	Not Reported
Pump Test:	Not Reported	Driller:	WALKER-HILL(CO)
Driller #:	574	Elevation:	75
Hole Depth:	31	Depth from Surface:	28.00
Measure Date:	11/30/00	Date Added by Agency:	2006-09-15
Date Registered by Agency:	07/01	Date Plugged:	05/06
Plugged By:	WALKER-HILL(CO)	Yield on Pump Test:	Not Reported
Drawdown on Test:	Not Reported	Casing Diameter:	4
Casing Material:	PLASTIC	Screen Diameter:	4
Screen Interval:	16-31	Associated Well Serial #:	Not Reported
Well Name:	MW-3	Comments:	102 SOUTH GRAND ST., MONROE, LA
Pumpdown Method:	Not Reported	Extension Pipe Length:	Not Reported
Top of Extension Pipe:	Not Reported	Bottom of Extension Pipe:	Not Reported
Screen Material Type:	Not Reported	Gravel Packed:	N
Ground Elevation:	Not Reported	Screen Diameter:	Not Reported
Remarks:	Not Reported	Avg Heat Pump Depth:	0
Heat Pump Hole #:	Not Reported	Annular Space Cemented Depth:	Not Reported
Screen Interval Length:	Not Reported	Screen Slot Size:	Not Reported
Inspection Comments:	0	Pump Depth:	Not Reported
Pump Horsepower:	Not Reported	Planned Pumpage (GPM):	0
Planned Pumpage (hr/day):	0	Planned Pumpage (days/yr):	Not Reported
Pump Rate (Gal/day):	Not Reported	Measurement Method:	Not Reported
Hrs of Test:	0	Pump Test Date:	0
Static Water Level:	Not Reported	Static Measurement Method:	Not Reported
Water Level Post-Test:	Not Reported	Pump Test Done:	0
Cementing Method:	Not Reported	P and A Comments:	Not Reported
P and A Details:	Not Reported	Casing Length:	Not Reported
Driller Owner:	Not Reported	Owner ID:	0
Well Status:	Plugged and Abandonded		

G23
WSW **LA WELLS** **LATD50000097525**
1/4 - 1/2 Mile
Higher

Database:	Water Well Registration Data File		
Well ID:	073-6279Z	Local Well #:	6279Z
Well Use:	plugged and abandoned monitor		
Seq #:	01	Owner:	CENTRAL OIL
Well Depth:	31	Date Drilled:	11/00
Geo Unit:	112ORVAC	Mechanic Test:	Not Reported
Chem Analysis:	Not Reported	Bio Analysis:	Not Reported

Pump Test:	Not Reported	Driller:	WALKER-HILL(CO)
Driller #:	574	Elevation:	75
Hole Depth:	31	Depth from Surface:	27.00
Measure Date:	11/30/00	Date Added by Agency:	2006-09-15
Date Registered by Agency:	07/01	Date Plugged:	05/06
Plugged By:	WALKER-HILL(CO)	Yield on Pump Test:	Not Reported
Drawdown on Test:	Not Reported	Casing Diameter:	4
Casing Material:	PLASTIC	Screen Diameter:	4
Screen Interval:	16-31	Associated Well Serial #:	Not Reported
Well Name:	MW-2	Comments:	102 SOUTH GRAND ST., MONROE, LA
Pumpdown Method:	Not Reported	Extension Pipe Length:	Not Reported
Top of Extension Pipe:	Not Reported	Bottom of Extension Pipe:	Not Reported
Screen Material Type:	Not Reported	Gravel Packed:	N
Ground Elevation:	Not Reported	Screen Diameter:	Not Reported
Remarks:	Not Reported	Avg Heat Pump Depth:	0
Heat Pump Hole #:	Not Reported	Annular Space Cemented Depth:	Not Reported
Screen Interval Length:	Not Reported	Screen Slot Size:	Not Reported
Inspection Comments:	0	Pump Depth:	Not Reported
Pump Horsepower:	Not Reported	Planned Pumpage (GPM):	0
Planned Pumpage (hr/day):	0	Planned Pumpage (days/yr):	Not Reported
Pump Rate (Gal/day):	Not Reported	Measurement Method:	Not Reported
Hrs of Test:	0	Pump Test Date:	0
Static Water Level:	Not Reported	Static Measurement Method:	Not Reported
Water Level Post-Test:	Not Reported	Pump Test Done:	0
Cementing Method:	Not Reported	P and A Comments:	Not Reported
P and A Details:	Not Reported	Casing Length:	Not Reported
Driller Owner:	Not Reported	Owner ID:	0
Well Status:	Plugged and Abandonded		

G24
WSW
1/4 - 1/2 Mile
Higher

LA WELLS **LATD50000097873**

Database:	Water Well Registration Data File		
Well ID:	073-6402Z	Local Well #:	6402Z
Well Use:	plugged and abandoned monitor		
Seq #:	04	Owner:	CENTRAL OIL
Well Depth:	28	Date Drilled:	06/03
Geo Unit:	112ORVAC	Mechanic Test:	Not Reported
Chem Analysis:	Not Reported	Bio Analysis:	Not Reported
Pump Test:	Not Reported	Driller:	WALKER-HILL(CO)
Driller #:	574	Elevation:	75
Hole Depth:	28	Depth from Surface:	18.00
Measure Date:	06/05/03	Date Added by Agency:	2006-08-17
Date Registered by Agency:	08/03	Date Plugged:	05/06
Plugged By:	WALKER-HILL(CO)	Yield on Pump Test:	Not Reported
Drawdown on Test:	Not Reported	Casing Diameter:	4
Casing Material:	PLASTIC	Screen Diameter:	4
Screen Interval:	13-28	Associated Well Serial #:	Not Reported
Well Name:	MW-6	Comments:	Not Reported
Pumpdown Method:	Not Reported	Extension Pipe Length:	Not Reported
Top of Extension Pipe:	Not Reported	Bottom of Extension Pipe:	Not Reported
Screen Material Type:	Not Reported	Gravel Packed:	N
Ground Elevation:	Not Reported	Screen Diameter:	Not Reported
Remarks:	Not Reported	Avg Heat Pump Depth:	0
Heat Pump Hole #:	Not Reported	Annular Space Cemented Depth:	Not Reported
Screen Interval Length:	Not Reported	Screen Slot Size:	Not Reported
Inspection Comments:	0	Pump Depth:	Not Reported
Pump Horsepower:	Not Reported	Planned Pumpage (GPM):	0

Planned Pumpage (hr/day):	0	Planned Pumpage (days/yr):	Not Reported
Pump Rate (Gal/day):	Not Reported	Measurement Method:	Not Reported
Hrs of Test:	0	Pump Test Date:	0
Static Water Level:	Not Reported	Static Measurement Method:	Not Reported
Water Level Post-Test:	Not Reported	Pump Test Done:	0
Cementing Method:	Not Reported	P and A Comments:	Not Reported
P and A Details:	Not Reported	Casing Length:	Not Reported
Driller Owner:	Not Reported	Owner ID:	0
Well Status:	Plugged and Abandonded		

G25
WSW **LA WELLS** **LATD50000097527**
1/4 - 1/2 Mile
Higher

Database:	Water Well Registration Data File		
Well ID:	073-6281Z	Local Well #:	6281Z
Well Use:	plugged and abandoned monitor		
Seq #:	03	Owner:	CENTRAL OIL
Well Depth:	31	Date Drilled:	11/00
Geo Unit:	112ORVAC	Mechanic Test:	Not Reported
Chem Analysis:	Not Reported	Bio Analysis:	Not Reported
Pump Test:	Not Reported	Driller:	WALKER-HILL(CO)
Driller #:	574	Elevation:	75
Hole Depth:	31	Depth from Surface:	28.00
Measure Date:	11/30/00	Date Added by Agency:	2006-08-17
Date Registered by Agency:	07/01	Date Plugged:	05/06
Plugged By:	WALKER-HILL(CO)	Yield on Pump Test:	Not Reported
Drawdown on Test:	Not Reported	Casing Diameter:	4
Casing Material:	PLASTIC	Screen Diameter:	4
Screen Interval:	16-31	Associated Well Serial #:	Not Reported
Well Name:	MW-4	Comments:	102 SOUTH GRAND ST., MONROE, LA
Pumpdown Method:	Not Reported	Extension Pipe Length:	Not Reported
Top of Extension Pipe:	Not Reported	Bottom of Extension Pipe:	Not Reported
Screen Material Type:	Not Reported	Gravel Packed:	N
Ground Elevation:	Not Reported	Screen Diameter:	Not Reported
Remarks:	Not Reported	Avg Heat Pump Depth:	0
Heat Pump Hole #:	Not Reported	Annular Space Cemented Depth:	Not Reported
Screen Interval Length:	Not Reported	Screen Slot Size:	Not Reported
Inspection Comments:	0	Pump Depth:	Not Reported
Pump Horsepower:	Not Reported	Planned Pumpage (GPM):	0
Planned Pumpage (hr/day):	0	Planned Pumpage (days/yr):	Not Reported
Pump Rate (Gal/day):	Not Reported	Measurement Method:	Not Reported
Hrs of Test:	0	Pump Test Date:	0
Static Water Level:	Not Reported	Static Measurement Method:	Not Reported
Water Level Post-Test:	Not Reported	Pump Test Done:	0
Cementing Method:	Not Reported	P and A Comments:	Not Reported
P and A Details:	Not Reported	Casing Length:	Not Reported
Driller Owner:	Not Reported	Owner ID:	0
Well Status:	Plugged and Abandonded		

H26
West **LA WELLS** **LATD50000093981**
1/4 - 1/2 Mile
Higher

Database:	Water Well Registration Data File		
Well ID:	073-5236Z	Local Well #:	5236Z

Well Use:	monitor	Seq #:	01
Owner:	TODD GULF STA	Well Depth:	13
Date Drilled:	08/89	Geo Unit:	112ORVAC
Mechanic Test:	Not Reported	Chem Analysis:	Not Reported
Bio Analysis:	Not Reported	Pump Test:	Not Reported
Driller:	HARGROVE (BEN)	Driller #:	069
Elevation:	Not Reported	Hole Depth:	13
Depth from Surface:	7.00	Measure Date:	08/01/89
Date Added by Agency:	1997-01-16	Date Registered by Agency:	09/89
Date Plugged:	Not Reported	Plugged By:	Not Reported
Yield on Pump Test:	Not Reported	Drawdown on Test:	Not Reported
Casing Diameter:	4	Casing Material:	PLASTIC
Screen Diameter:	4	Screen Interval:	3-13
Associated Well Serial #:	Not Reported	Well Name:	Not Reported
Comments:	Not Reported	Pumpdown Method:	Not Reported
Extension Pipe Length:	Not Reported	Top of Extension Pipe:	Not Reported
Bottom of Extension Pipe:	Not Reported	Screen Material Type:	Not Reported
Gravel Packed:	N	Ground Elevation:	Not Reported
Screen Diameter:	Not Reported	Remarks:	Not Reported
Avg Heat Pump Depth:	0	Heat Pump Hole #:	Not Reported
Annular Space Cemented Depth:	Not Reported	Screen Interval Length:	Not Reported
Screen Slot Size:	Not Reported	Inspection Comments:	0
Pump Depth:	Not Reported	Pump Horsepower:	Not Reported
Planned Pumpage (GPM):	0	Planned Pumpage (hr/day):	0
Planned Pumpage (days/yr):	Not Reported	Pump Rate (Gal/day):	Not Reported
Measurement Method:	Not Reported	Hrs of Test:	0
Pump Test Date:	0	Static Water Level:	Not Reported
Static Measurement Method:	Not Reported	Water Level Post-Test:	Not Reported
Pump Test Done:	0	Cementing Method:	Not Reported
P and A Comments:	Not Reported	P and A Details:	Not Reported
Casing Length:	Not Reported	Driller Owner:	Not Reported
Owner ID:	0	Well Status:	Active

H27
West
1/4 - 1/2 Mile
Higher

LA WELLS **LATD50000094214**

Database:	Water Well Registration Data File		
Well ID:	073-5237Z	Local Well #:	5237Z
Well Use:	monitor	Seq #:	02
Owner:	TODD GULF STA	Well Depth:	13
Date Drilled:	08/89	Geo Unit:	112ORVAC
Mechanic Test:	Not Reported	Chem Analysis:	Not Reported
Bio Analysis:	Not Reported	Pump Test:	Not Reported
Driller:	HARGROVE (BEN)	Driller #:	069
Elevation:	Not Reported	Hole Depth:	13
Depth from Surface:	7.00	Measure Date:	08/01/89
Date Added by Agency:	1996-10-17	Date Registered by Agency:	09/89
Date Plugged:	Not Reported	Plugged By:	Not Reported
Yield on Pump Test:	Not Reported	Drawdown on Test:	Not Reported
Casing Diameter:	4	Casing Material:	PLASTIC
Screen Diameter:	4	Screen Interval:	3-13
Associated Well Serial #:	Not Reported	Well Name:	Not Reported
Comments:	Not Reported	Pumpdown Method:	Not Reported
Extension Pipe Length:	Not Reported	Top of Extension Pipe:	Not Reported
Bottom of Extension Pipe:	Not Reported	Screen Material Type:	Not Reported
Gravel Packed:	N	Ground Elevation:	Not Reported
Screen Diameter:	Not Reported	Remarks:	Not Reported
Avg Heat Pump Depth:	0	Heat Pump Hole #:	Not Reported

Annular Space Cemented Depth:	Not Reported	Screen Interval Length:	Not Reported
Screen Slot Size:	Not Reported	Inspection Comments:	0
Pump Depth:	Not Reported	Pump Horsepower:	Not Reported
Planned Pumpage (GPM):	0	Planned Pumpage (hr/day):	0
Planned Pumpage (days/yr):	Not Reported	Pump Rate (Gal/day):	Not Reported
Measurement Method:	Not Reported	Hrs of Test:	0
Pump Test Date:	0	Static Water Level:	Not Reported
Static Measurement Method:	Not Reported	Water Level Post-Test:	Not Reported
Pump Test Done:	0	Cementing Method:	Not Reported
P and A Comments:	Not Reported	P and A Details:	Not Reported
Casing Length:	Not Reported	Driller Owner:	Not Reported
Owner ID:	0	Well Status:	Active

I28
SW
1/4 - 1/2 Mile
Higher

LA WELLS **LATD50000093986**

Database:	Water Well Registration Data File		
Well ID:	073-5609Z	Local Well #:	5609Z
Well Use:	plugged and abandoned monitor		
Seq #:	01	Owner:	W MONROE POST O
Well Depth:	16	Date Drilled:	05/94
Geo Unit:	112ORVAC	Mechanic Test:	Not Reported
Chem Analysis:	Not Reported	Bio Analysis:	Not Reported
Pump Test:	Not Reported	Driller:	ARK-LA-TEX
Driller #:	425	Elevation:	77
Hole Depth:	19	Depth from Surface:	3.00
Measure Date:	05/15/94	Date Added by Agency:	2006-02-21
Date Registered by Agency:	07/94	Date Plugged:	01/06
Plugged By:	SAMPLE	Yield on Pump Test:	Not Reported
Drawdown on Test:	Not Reported	Casing Diameter:	4
Casing Material:	PLASTIC	Screen Diameter:	4
Screen Interval:	4-16	Associated Well Serial #:	Not Reported
Well Name:	MW-2	Comments:	Not Reported
Pumpdown Method:	Not Reported	Extension Pipe Length:	Not Reported
Top of Extension Pipe:	Not Reported	Bottom of Extension Pipe:	Not Reported
Screen Material Type:	Not Reported	Gravel Packed:	N
Ground Elevation:	Not Reported	Screen Diameter:	Not Reported
Remarks:	Not Reported	Avg Heat Pump Depth:	0
Heat Pump Hole #:	Not Reported	Annular Space Cemented Depth:	Not Reported
Screen Interval Length:	Not Reported	Screen Slot Size:	Not Reported
Inspection Comments:	0	Pump Depth:	Not Reported
Pump Horsepower:	Not Reported	Planned Pumpage (GPM):	0
Planned Pumpage (hr/day):	0	Planned Pumpage (days/yr):	Not Reported
Pump Rate (Gal/day):	Not Reported	Measurement Method:	Not Reported
Hrs of Test:	0	Pump Test Date:	0
Static Water Level:	Not Reported	Static Measurement Method:	Not Reported
Water Level Post-Test:	Not Reported	Pump Test Done:	0
Cementing Method:	Not Reported	P and A Comments:	Not Reported
P and A Details:	Not Reported	Casing Length:	Not Reported
Driller Owner:	Not Reported	Owner ID:	0
Well Status:	Plugged and Abandonded		

Map ID
Direction
Distance
Elevation | Database | EDR ID Number

29
North
1/4 - 1/2 Mile
Higher | **LA WELLS** | **LATD50000093696**

Database:	Water Well Registration Data File		
Well ID:	073-5918Z	Local Well #:	5918Z
Well Use:	plugged and abandoned monitor		
Seq #:	01	Owner:	RILEY, MAX
Well Depth:	16	Date Drilled:	05/96
Geo Unit:	112ORVAC	Mechanic Test:	Not Reported
Chem Analysis:	Not Reported	Bio Analysis:	Not Reported
Pump Test:	Not Reported	Driller:	GEOSCIENCE
Driller #:	539	Elevation:	71
Hole Depth:	16	Depth from Surface:	6.30
Measure Date:	05/29/96	Date Added by Agency:	2001-04-17
Date Registered by Agency:	10/97	Date Plugged:	09/97
Plugged By:	WALKER-HILL(CO)	Yield on Pump Test:	Not Reported
Drawdown on Test:	Not Reported	Casing Diameter:	4
Casing Material:	PLASTIC	Screen Diameter:	4
Screen Interval:	6-16	Associated Well Serial #:	Not Reported
Well Name:	MW-1		
Comments:	FORMER NORTHSIDE 66 STATION, 400 HUDSON LANE, MONROE		
Pumpdown Method:	Not Reported	Extension Pipe Length:	Not Reported
Top of Extension Pipe:	Not Reported	Bottom of Extension Pipe:	Not Reported
Screen Material Type:	Not Reported	Gravel Packed:	N
Ground Elevation:	Not Reported	Screen Diameter:	Not Reported
Remarks:	Not Reported	Avg Heat Pump Depth:	0
Heat Pump Hole #:	Not Reported	Annular Space Cemented Depth:	Not Reported
Screen Interval Length:	Not Reported	Screen Slot Size:	Not Reported
Inspection Comments:	0	Pump Depth:	Not Reported
Pump Horsepower:	Not Reported	Planned Pumpage (GPM):	0
Planned Pumpage (hr/day):	0	Planned Pumpage (days/yr):	Not Reported
Pump Rate (Gal/day):	Not Reported	Measurement Method:	Not Reported
Hrs of Test:	0	Pump Test Date:	0
Static Water Level:	Not Reported	Static Measurement Method:	Not Reported
Water Level Post-Test:	Not Reported	Pump Test Done:	0
Cementing Method:	Not Reported	P and A Comments:	Not Reported
P and A Details:	Not Reported	Casing Length:	Not Reported
Driller Owner:	Not Reported	Owner ID:	0
Well Status:	Plugged and Abandonded		

J30
SSW
1/2 - 1 Mile
Higher | **FED USGS** | **USGS40000413819**

Organization ID:	USGS-LA	Organization Name:	USGS Louisiana Water Science Center
Monitor Location:	Ou- 108	Type:	Well
Description:	Not Reported	HUC:	08040207
Drainage Area:	Not Reported	Drainage Area Units:	Not Reported
Contrib Drainage Area:	Not Reported	Contrib Drainage Area Unts:	Not Reported
Aquifer:	Alluvial aquifers	Formation Type:	Ouachita River Alluvial Aquifer
Aquifer Type:	Not Reported	Construction Date:	19300219
Well Depth:	66	Well Depth Units:	ft
Well Hole Depth:	120	Well Hole Depth Units:	ft

Map ID
Direction
Distance
Elevation | Database | EDR ID Number

J31
SSW
1/2 - 1 Mile
Higher

FED USGS **USGS40000413820**

Organization ID:	USGS-LA	Organization Name:	USGS Louisiana Water Science Center
Monitor Location:	Ou- 109	Type:	Well
Description:	Not Reported	HUC:	08040207
Drainage Area:	Not Reported	Drainage Area Units:	Not Reported
Contrib Drainage Area:	Not Reported	Contrib Drainage Area Unts:	Not Reported
Aquifer:	Mississippi embayment aquifer system		
Formation Type:	Sparta Sand	Aquifer Type:	Confined single aquifer
Construction Date:	19400304	Well Depth:	247
Well Depth Units:	ft	Well Hole Depth:	249
Well Hole Depth Units:	ft		

Ground water levels,Number of Measurements:	1	Level reading date:	1946-01-11
Feet below surface:	63.50	Feet to sea level:	Not Reported
Note:	Not Reported		

J32
SSW
1/2 - 1 Mile
Higher

LA WELLS **LATD50000094699**

Database:	Water Well Registration Data File		
Well ID:	073-108	Local Well #:	108
Well Use:	unknown	Seq #:	01
Owner:	AM SERVICE CO	Well Depth:	120
Date Drilled:	02/30	Geo Unit:	112ORVA
Mechanic Test:	Not Reported	Chem Analysis:	Not Reported
Bio Analysis:	Not Reported	Pump Test:	Not Reported
Driller:	STOVALL FRED	Driller #:	000
Elevation:	Not Reported	Hole Depth:	120
Depth from Surface:	15.07	Measure Date:	01/00/46
Date Added by Agency:	1996-10-17	Date Registered by Agency:	Not Reported
Date Plugged:	Not Reported	Plugged By:	Not Reported
Yield on Pump Test:	Not Reported	Drawdown on Test:	Not Reported
Casing Diameter:	3	Casing Material:	Not Reported
Screen Diameter:	Not Reported	Screen Interval:	Not Reported
Associated Well Serial #:	Not Reported	Well Name:	1
Comments:	Not Reported	Pumpdown Method:	Not Reported
Extension Pipe Length:	Not Reported	Top of Extension Pipe:	Not Reported
Bottom of Extension Pipe:	Not Reported	Screen Material Type:	Not Reported
Gravel Packed:	N	Ground Elevation:	Not Reported
Screen Diameter:	Not Reported	Remarks:	Not Reported
Avg Heat Pump Depth:	0	Heat Pump Hole #:	Not Reported
Annular Space Cemented Depth:	Not Reported	Screen Interval Length:	Not Reported
Screen Slot Size:	Not Reported	Inspection Comments:	0
Pump Depth:	Not Reported	Pump Horsepower:	Not Reported
Planned Pumpage (GPM):	0	Planned Pumpage (hr/day):	0
Planned Pumpage (days/yr):	Not Reported	Pump Rate (Gal/day):	Not Reported
Measurement Method:	Not Reported	Hrs of Test:	0
Pump Test Date:	0	Static Water Level:	Not Reported
Static Measurement Method:	Not Reported	Water Level Post-Test:	Not Reported
Pump Test Done:	0	Cementing Method:	Not Reported
P and A Comments:	Not Reported	P and A Details:	Not Reported
Casing Length:	Not Reported	Driller Owner:	Not Reported

Owner ID:	0	Well Status:	Active

I33
SW
1/2 - 1 Mile
Higher

LA WELLS **LATD50000097872**

Database:	Water Well Registration Data File		
Well ID:	073-6401Z	Local Well #:	6401Z
Well Use:	plugged and abandoned monitor		
Seq #:	02	Owner:	W MONROE POST O
Well Depth:	14	Date Drilled:	05/03
Geo Unit:	112ORVAC	Mechanic Test:	Not Reported
Chem Analysis:	Not Reported	Bio Analysis:	Not Reported
Pump Test:	Not Reported	Driller:	SINGLEY
Driller #:	469	Elevation:	79
Hole Depth:	14	Depth from Surface:	2.95
Measure Date:	05/20/03	Date Added by Agency:	2006-02-21
Date Registered by Agency:	06/03	Date Plugged:	01/06
Plugged By:	SAMPLE	Yield on Pump Test:	Not Reported
Drawdown on Test:	Not Reported	Casing Diameter:	4
Casing Material:	PLASTIC	Screen Diameter:	4
Screen Interval:	2-14	Associated Well Serial #:	Not Reported
Well Name:	MW-10	Comments:	Not Reported
Pumpdown Method:	Not Reported	Extension Pipe Length:	Not Reported
Top of Extension Pipe:	Not Reported	Bottom of Extension Pipe:	Not Reported
Screen Material Type:	Not Reported	Gravel Packed:	N
Ground Elevation:	Not Reported	Screen Diameter:	Not Reported
Remarks:	Not Reported	Avg Heat Pump Depth:	0
Heat Pump Hole #:	Not Reported	Annular Space Cemented Depth:	Not Reported
Screen Interval Length:	Not Reported	Screen Slot Size:	Not Reported
Inspection Comments:	0	Pump Depth:	Not Reported
Pump Horsepower:	Not Reported	Planned Pumpage (GPM):	0
Planned Pumpage (hr/day):	0	Planned Pumpage (days/yr):	Not Reported
Pump Rate (Gal/day):	Not Reported	Measurement Method:	Not Reported
Hrs of Test:	0	Pump Test Date:	0
Static Water Level:	Not Reported	Static Measurement Method:	Not Reported
Water Level Post-Test:	Not Reported	Pump Test Done:	0
Cementing Method:	Not Reported	P and A Comments:	Not Reported
P and A Details:	Not Reported	Casing Length:	Not Reported
Driller Owner:	Not Reported	Owner ID:	0
Well Status:	Plugged and Abandonded		

I34
SW
1/2 - 1 Mile
Higher

LA WELLS **LATD50000097542**

Database:	Water Well Registration Data File		
Well ID:	073-6462Z	Local Well #:	6462Z
Well Use:	plugged and abandoned monitor		
Seq #:	03	Owner:	W MONROE POST O
Well Depth:	15	Date Drilled:	03/04
Geo Unit:	00000000	Mechanic Test:	Not Reported
Chem Analysis:	Not Reported	Bio Analysis:	Not Reported
Pump Test:	Not Reported	Driller:	SINGLEY
Driller #:	469	Elevation:	79
Hole Depth:	15	Depth from Surface:	4.06

Measure Date:	03/29/04	Date Added by Agency:	2006-02-21
Date Registered by Agency:	04/04	Date Plugged:	01/06
Plugged By:	SAMPLE	Yield on Pump Test:	Not Reported
Drawdown on Test:	Not Reported	Casing Diameter:	2
Casing Material:	PLASTIC	Screen Diameter:	2
Screen Interval:	5-15	Associated Well Serial #:	Not Reported
Well Name:	MW-13	Comments:	Not Reported
Pumpdown Method:	Not Reported	Extension Pipe Length:	Not Reported
Top of Extension Pipe:	Not Reported	Bottom of Extension Pipe:	Not Reported
Screen Material Type:	Not Reported	Gravel Packed:	N
Ground Elevation:	Not Reported	Screen Diameter:	Not Reported
Remarks:	Not Reported	Avg Heat Pump Depth:	0
Heat Pump Hole #:	Not Reported	Annular Space Cemented Depth:	Not Reported
Screen Interval Length:	Not Reported	Screen Slot Size:	Not Reported
Inspection Comments:	0	Pump Depth:	Not Reported
Pump Horsepower:	Not Reported	Planned Pumpage (GPM):	0
Planned Pumpage (hr/day):	0	Planned Pumpage (days/yr):	Not Reported
Pump Rate (Gal/day):	Not Reported	Measurement Method:	Not Reported
Hrs of Test:	0	Pump Test Date:	0
Static Water Level:	Not Reported	Static Measurement Method:	Not Reported
Water Level Post-Test:	Not Reported	Pump Test Done:	0
Cementing Method:	Not Reported	P and A Comments:	Not Reported
P and A Details:	Not Reported	Casing Length:	Not Reported
Driller Owner:	Not Reported	Owner ID:	0
Well Status:	Plugged and Abandonded		

I35
SW
1/2 - 1 Mile
Higher

LA WELLS **LATD50000098465**

Database:	Water Well Registration Data File		
Well ID:	073-6463Z	Local Well #:	6463Z
Well Use:	plugged and abandoned monitor		
Seq #:	04	Owner:	W MONROE POST O
Well Depth:	15	Date Drilled:	03/04
Geo Unit:	00000000	Mechanic Test:	Not Reported
Chem Analysis:	Not Reported	Bio Analysis:	Not Reported
Pump Test:	Not Reported	Driller:	SINGLEY
Driller #:	469	Elevation:	79
Hole Depth:	15	Depth from Surface:	1.75
Measure Date:	03/29/04	Date Added by Agency:	2006-02-21
Date Registered by Agency:	04/04	Date Plugged:	01/06
Plugged By:	SAMPLE	Yield on Pump Test:	Not Reported
Drawdown on Test:	Not Reported	Casing Diameter:	2
Casing Material:	PLASTIC	Screen Diameter:	2
Screen Interval:	5-15	Associated Well Serial #:	Not Reported
Well Name:	MW-14	Comments:	Not Reported
Pumpdown Method:	Not Reported	Extension Pipe Length:	Not Reported
Top of Extension Pipe:	Not Reported	Bottom of Extension Pipe:	Not Reported
Screen Material Type:	Not Reported	Gravel Packed:	N
Ground Elevation:	Not Reported	Screen Diameter:	Not Reported
Remarks:	Not Reported	Avg Heat Pump Depth:	0
Heat Pump Hole #:	Not Reported	Annular Space Cemented Depth:	Not Reported
Screen Interval Length:	Not Reported	Screen Slot Size:	Not Reported
Inspection Comments:	0	Pump Depth:	Not Reported
Pump Horsepower:	Not Reported	Planned Pumpage (GPM):	0
Planned Pumpage (hr/day):	0	Planned Pumpage (days/yr):	Not Reported
Pump Rate (Gal/day):	Not Reported	Measurement Method:	Not Reported
Hrs of Test:	0	Pump Test Date:	0

Static Water Level:	Not Reported	Static Measurement Method:	Not Reported
Water Level Post-Test:	Not Reported	Pump Test Done:	0
Cementing Method:	Not Reported	P and A Comments:	Not Reported
P and A Details:	Not Reported	Casing Length:	Not Reported
Driller Owner:	Not Reported	Owner ID:	0
Well Status:	Plugged and Abandonded		

I36
SW
1/2 - 1 Mile
Higher

LA WELLS **LATD50000192641**

Database:	Water Well Registration Data File		
Well ID:	073-5608Z	Local Well #:	5608Z
Well Use:	plugged and abandoned monitor		
Seq #:	01	Owner:	W MONROE POST O
Well Depth:	15	Date Drilled:	05/94
Geo Unit:	112ORVAC	Mechanic Test:	Not Reported
Chem Analysis:	Not Reported	Bio Analysis:	Not Reported
Pump Test:	Not Reported	Driller:	ARK-LA-TEX
Driller #:	425	Elevation:	77
Hole Depth:	17	Depth from Surface:	3.00
Measure Date:	05/15/94	Date Added by Agency:	2006-02-21
Date Registered by Agency:	07/94	Date Plugged:	01/06
Plugged By:	SAMPLE	Yield on Pump Test:	Not Reported
Drawdown on Test:	Not Reported	Casing Diameter:	4
Casing Material:	PLASTIC	Screen Diameter:	4
Screen Interval:	3-15	Associated Well Serial #:	Not Reported
Well Name:	MW-1	Comments:	Not Reported
Pumpdown Method:	Not Reported	Extension Pipe Length:	Not Reported
Top of Extension Pipe:	Not Reported	Bottom of Extension Pipe:	Not Reported
Screen Material Type:	Not Reported	Gravel Packed:	N
Ground Elevation:	Not Reported	Screen Diameter:	Not Reported
Remarks:	Not Reported	Avg Heat Pump Depth:	0
Heat Pump Hole #:	Not Reported	Annular Space Cemented Depth:	Not Reported
Screen Interval Length:	Not Reported	Screen Slot Size:	Not Reported
Inspection Comments:	0	Pump Depth:	Not Reported
Pump Horsepower:	Not Reported	Planned Pumpage (GPM):	0
Planned Pumpage (hr/day):	0	Planned Pumpage (days/yr):	Not Reported
Pump Rate (Gal/day):	Not Reported	Measurement Method:	Not Reported
Hrs of Test:	0	Pump Test Date:	0
Static Water Level:	Not Reported	Static Measurement Method:	Not Reported
Water Level Post-Test:	Not Reported	Pump Test Done:	0
Cementing Method:	Not Reported	P and A Comments:	Not Reported
P and A Details:	Not Reported	Casing Length:	Not Reported
Driller Owner:	Not Reported	Owner ID:	0
Well Status:	Plugged and Abandonded		

I37
SW
1/2 - 1 Mile
Higher

LA WELLS **LATD50000098466**

Database:	Water Well Registration Data File		
Well ID:	073-6464Z	Local Well #:	6464Z
Well Use:	plugged and abandoned monitor		
Seq #:	05	Owner:	W MONROE POST O
Well Depth:	15	Date Drilled:	03/04

Geo Unit:	00000000	Mechanic Test:	Not Reported
Chem Analysis:	Not Reported	Bio Analysis:	Not Reported
Pump Test:	Not Reported	Driller:	SINGLEY
Driller #:	469	Elevation:	79
Hole Depth:	15	Depth from Surface:	3.16
Measure Date:	03/29/04	Date Added by Agency:	2006-02-21
Date Registered by Agency:	04/04	Date Plugged:	01/06
Plugged By:	SAMPLE	Yield on Pump Test:	Not Reported
Drawdown on Test:	Not Reported	Casing Diameter:	2
Casing Material:	PLASTIC	Screen Diameter:	2
Screen Interval:	5-15	Associated Well Serial #:	Not Reported
Well Name:	MW-15	Comments:	Not Reported
Pumpdown Method:	Not Reported	Extension Pipe Length:	Not Reported
Top of Extension Pipe:	Not Reported	Bottom of Extension Pipe:	Not Reported
Screen Material Type:	Not Reported	Gravel Packed:	N
Ground Elevation:	Not Reported	Screen Diameter:	Not Reported
Remarks:	Not Reported	Avg Heat Pump Depth:	0
Heat Pump Hole #:	Not Reported	Annular Space Cemented Depth:	Not Reported
Screen Interval Length:	Not Reported	Screen Slot Size:	Not Reported
Inspection Comments:	0	Pump Depth:	Not Reported
Pump Horsepower:	Not Reported	Planned Pumpage (GPM):	0
Planned Pumpage (hr/day):	0	Planned Pumpage (days/yr):	Not Reported
Pump Rate (Gal/day):	Not Reported	Measurement Method:	Not Reported
Hrs of Test:	0	Pump Test Date:	0
Static Water Level:	Not Reported	Static Measurement Method:	Not Reported
Water Level Post-Test:	Not Reported	Pump Test Done:	0
Cementing Method:	Not Reported	P and A Comments:	Not Reported
P and A Details:	Not Reported	Casing Length:	Not Reported
Driller Owner:	Not Reported	Owner ID:	0
Well Status:	Plugged and Abandonded		

I38
SW
1/2 - 1 Mile
Higher

LA WELLS **LATD50000093988**

Database:	Water Well Registration Data File		
Well ID:	073-5611Z	Local Well #:	5611Z
Well Use:	plugged and abandoned monitor		
Seq #:	01	Owner:	W MONROE POST O
Well Depth:	13	Date Drilled:	05/94
Geo Unit:	112ORVAC	Mechanic Test:	Not Reported
Chem Analysis:	Not Reported	Bio Analysis:	Not Reported
Pump Test:	Not Reported	Driller:	ARK-LA-TEX
Driller #:	425	Elevation:	76
Hole Depth:	14	Depth from Surface:	4.00
Measure Date:	05/16/94	Date Added by Agency:	2006-02-21
Date Registered by Agency:	07/94	Date Plugged:	01/06
Plugged By:	SAMPLE	Yield on Pump Test:	Not Reported
Drawdown on Test:	Not Reported	Casing Diameter:	4
Casing Material:	PLASTIC	Screen Diameter:	4
Screen Interval:	3-13	Associated Well Serial #:	Not Reported
Well Name:	MW-4	Comments:	Not Reported
Pumpdown Method:	Not Reported	Extension Pipe Length:	Not Reported
Top of Extension Pipe:	Not Reported	Bottom of Extension Pipe:	Not Reported
Screen Material Type:	Not Reported	Gravel Packed:	N
Ground Elevation:	Not Reported	Screen Diameter:	Not Reported
Remarks:	Not Reported	Avg Heat Pump Depth:	0
Heat Pump Hole #:	Not Reported	Annular Space Cemented Depth:	Not Reported
Screen Interval Length:	Not Reported	Screen Slot Size:	Not Reported

Inspection Comments:	0	Pump Depth:	Not Reported
Pump Horsepower:	Not Reported	Planned Pumpage (GPM):	0
Planned Pumpage (hr/day):	0	Planned Pumpage (days/yr):	Not Reported
Pump Rate (Gal/day):	Not Reported	Measurement Method:	Not Reported
Hrs of Test:	0	Pump Test Date:	0
Static Water Level:	Not Reported	Static Measurement Method:	Not Reported
Water Level Post-Test:	Not Reported	Pump Test Done:	0
Cementing Method:	Not Reported	P and A Comments:	Not Reported
P and A Details:	Not Reported	Casing Length:	Not Reported
Driller Owner:	Not Reported	Owner ID:	0
Well Status:	Plugged and Abandonded		

I39
SW
1/2 - 1 Mile
Higher

LA WELLS **LATD50000093989**

Database:	Water Well Registration Data File		
Well ID:	073-5612Z	Local Well #:	5612Z
Well Use:	plugged and abandoned monitor		
Seq #:	02	Owner:	W MONROE POST O
Well Depth:	13	Date Drilled:	05/94
Geo Unit:	112ORVAC	Mechanic Test:	Not Reported
Chem Analysis:	Not Reported	Bio Analysis:	Not Reported
Pump Test:	Not Reported	Driller:	ARK-LA-TEX
Driller #:	425	Elevation:	75
Hole Depth:	14	Depth from Surface:	4.00
Measure Date:	05/16/94	Date Added by Agency:	2006-02-21
Date Registered by Agency:	07/94	Date Plugged:	01/06
Plugged By:	SAMPLE	Yield on Pump Test:	Not Reported
Drawdown on Test:	Not Reported	Casing Diameter:	4
Casing Material:	PLASTIC	Screen Diameter:	4
Screen Interval:	3-13	Associated Well Serial #:	Not Reported
Well Name:	MW-5	Comments:	Not Reported
Pumpdown Method:	Not Reported	Extension Pipe Length:	Not Reported
Top of Extension Pipe:	Not Reported	Bottom of Extension Pipe:	Not Reported
Screen Material Type:	Not Reported	Gravel Packed:	N
Ground Elevation:	Not Reported	Screen Diameter:	Not Reported
Remarks:	Not Reported	Avg Heat Pump Depth:	0
Heat Pump Hole #:	Not Reported	Annular Space Cemented Depth:	Not Reported
Screen Interval Length:	Not Reported	Screen Slot Size:	Not Reported
Inspection Comments:	0	Pump Depth:	Not Reported
Pump Horsepower:	Not Reported	Planned Pumpage (GPM):	0
Planned Pumpage (hr/day):	0	Planned Pumpage (days/yr):	Not Reported
Pump Rate (Gal/day):	Not Reported	Measurement Method:	Not Reported
Hrs of Test:	0	Pump Test Date:	0
Static Water Level:	Not Reported	Static Measurement Method:	Not Reported
Water Level Post-Test:	Not Reported	Pump Test Done:	0
Cementing Method:	Not Reported	P and A Comments:	Not Reported
P and A Details:	Not Reported	Casing Length:	Not Reported
Driller Owner:	Not Reported	Owner ID:	0
Well Status:	Plugged and Abandonded		

Map ID
Direction
Distance
Elevation | Database | EDR ID Number

I40
SW
1/2 - 1 Mile
Higher

LA WELLS **LATD50000098464**

Database:	Water Well Registration Data File		
Well ID:	073-6083Z	Local Well #:	6083Z
Well Use:	plugged and abandoned monitor		
Seq #:	03	Owner:	W MONROE POST O
Well Depth:	13	Date Drilled:	04/99
Geo Unit:	112ORVAC	Mechanic Test:	Not Reported
Chem Analysis:	Not Reported	Bio Analysis:	Not Reported
Pump Test:	Not Reported	Driller:	SINGLEY
Driller #:	469	Elevation:	75
Hole Depth:	14	Depth from Surface:	1.94
Measure Date:	04/15/99	Date Added by Agency:	2006-02-21
Date Registered by Agency:	05/99	Date Plugged:	01/06
Plugged By:	SAMPLE	Yield on Pump Test:	Not Reported
Drawdown on Test:	Not Reported	Casing Diameter:	4
Casing Material:	PLASTIC	Screen Diameter:	4
Screen Interval:	3-13	Associated Well Serial #:	Not Reported
Well Name:	MW-7	Comments:	Not Reported
Pumpdown Method:	Not Reported	Extension Pipe Length:	Not Reported
Top of Extension Pipe:	Not Reported	Bottom of Extension Pipe:	Not Reported
Screen Material Type:	Not Reported	Gravel Packed:	N
Ground Elevation:	Not Reported	Screen Diameter:	Not Reported
Remarks:	Not Reported	Avg Heat Pump Depth:	0
Heat Pump Hole #:	Not Reported	Annular Space Cemented Depth:	Not Reported
Screen Interval Length:	Not Reported	Screen Slot Size:	Not Reported
Inspection Comments:	0	Pump Depth:	Not Reported
Pump Horsepower:	Not Reported	Planned Pumpage (GPM):	0
Planned Pumpage (hr/day):	0	Planned Pumpage (days/yr):	Not Reported
Pump Rate (Gal/day):	Not Reported	Measurement Method:	Not Reported
Hrs of Test:	0	Pump Test Date:	0
Static Water Level:	Not Reported	Static Measurement Method:	Not Reported
Water Level Post-Test:	Not Reported	Pump Test Done:	0
Cementing Method:	Not Reported	P and A Comments:	Not Reported
P and A Details:	Not Reported	Casing Length:	Not Reported
Driller Owner:	Not Reported	Owner ID:	0
Well Status:	Plugged and Abandonded		

H41
West
1/2 - 1 Mile
Higher

LA WELLS **LATD50000093485**

Database:	Water Well Registration Data File		
Well ID:	073-5441Z	Local Well #:	5441Z
Well Use:	monitor	Seq #:	04
Owner:	CIRCLE K	Well Depth:	21
Date Drilled:	05/90	Geo Unit:	112ORVAC
Mechanic Test:	Not Reported	Chem Analysis:	Not Reported
Bio Analysis:	Not Reported	Pump Test:	Not Reported
Driller:	ENVIROTECH	Driller #:	377
Elevation:	99	Hole Depth:	21
Depth from Surface:	8.50	Measure Date:	05/03/90
Date Added by Agency:	1996-10-17	Date Registered by Agency:	05/92
Date Plugged:	Not Reported	Plugged By:	Not Reported

Yield on Pump Test:	Not Reported	Drawdown on Test:	Not Reported
Casing Diameter:	4	Casing Material:	PLASTIC
Screen Diameter:	4	Screen Interval:	6-21
Associated Well Serial #:	Not Reported	Well Name:	MW-3
Comments:	Not Reported	Pumpdown Method:	Not Reported
Extension Pipe Length:	Not Reported	Top of Extension Pipe:	Not Reported
Bottom of Extension Pipe:	Not Reported	Screen Material Type:	Not Reported
Gravel Packed:	N	Ground Elevation:	Not Reported
Screen Diameter:	Not Reported	Remarks:	Not Reported
Avg Heat Pump Depth:	0	Heat Pump Hole #:	Not Reported
Annular Space Cemented Depth:	Not Reported	Screen Interval Length:	Not Reported
Screen Slot Size:	Not Reported	Inspection Comments:	0
Pump Depth:	Not Reported	Pump Horsepower:	Not Reported
Planned Pumpage (GPM):	0	Planned Pumpage (hr/day):	0
Planned Pumpage (days/yr):	Not Reported	Pump Rate (Gal/day):	Not Reported
Measurement Method:	Not Reported	Hrs of Test:	0
Pump Test Date:	0	Static Water Level:	Not Reported
Static Measurement Method:	Not Reported	Water Level Post-Test:	Not Reported
Pump Test Done:	0	Cementing Method:	Not Reported
P and A Comments:	Not Reported	P and A Details:	Not Reported
Casing Length:	Not Reported	Driller Owner:	Not Reported
Owner ID:	0	Well Status:	Active

H42
West
1/2 - 1 Mile
Higher

LA WELLS **LATD50000093484**

Database:	Water Well Registration Data File		
Well ID:	073-5440Z	Local Well #:	5440Z
Well Use:	plugged and abandoned monitor		
Seq #:	03	Owner:	L & H INVESTMEN
Well Depth:	21	Date Drilled:	05/90
Geo Unit:	112ORVAC	Mechanic Test:	Not Reported
Chem Analysis:	Not Reported	Bio Analysis:	Not Reported
Pump Test:	Not Reported	Driller:	ENVIROTECH
Driller #:	377	Elevation:	99
Hole Depth:	21	Depth from Surface:	8.00
Measure Date:	05/03/90	Date Added by Agency:	1997-02-27
Date Registered by Agency:	05/92	Date Plugged:	01/97
Plugged By:	WALKER-HILL	Yield on Pump Test:	Not Reported
Drawdown on Test:	Not Reported	Casing Diameter:	4
Casing Material:	PLASTIC	Screen Diameter:	4
Screen Interval:	6-21	Associated Well Serial #:	Not Reported
Well Name:	MW-2	Comments:	PREVIOUSLY LISTED AS "CIRCLE K".
Pumpdown Method:	Not Reported	Extension Pipe Length:	Not Reported
Top of Extension Pipe:	Not Reported	Bottom of Extension Pipe:	Not Reported
Screen Material Type:	Not Reported	Gravel Packed:	N
Ground Elevation:	Not Reported	Screen Diameter:	Not Reported
Remarks:	Not Reported	Avg Heat Pump Depth:	0
Heat Pump Hole #:	Not Reported	Annular Space Cemented Depth:	Not Reported
Screen Interval Length:	Not Reported	Screen Slot Size:	Not Reported
Inspection Comments:	0	Pump Depth:	Not Reported
Pump Horsepower:	Not Reported	Planned Pumpage (GPM):	0
Planned Pumpage (hr/day):	0	Planned Pumpage (days/yr):	Not Reported
Pump Rate (Gal/day):	Not Reported	Measurement Method:	Not Reported
Hrs of Test:	0	Pump Test Date:	0
Static Water Level:	Not Reported	Static Measurement Method:	Not Reported
Water Level Post-Test:	Not Reported	Pump Test Done:	0
Cementing Method:	Not Reported	P and A Comments:	Not Reported

P and A Details:	Not Reported	Casing Length:	Not Reported
Driller Owner:	Not Reported	Owner ID:	0
Well Status:	Plugged and Abandonded		

H43
West
1/2 - 1 Mile
Higher

LA WELLS **LATD50000098573**

Database:	Water Well Registration Data File		
Well ID:	073-5439Z	Local Well #:	5439Z
Well Use:	plugged and abandoned monitor		
Seq #:	02	Owner:	L & H INVESTMEN
Well Depth:	21	Date Drilled:	05/90
Geo Unit:	112ORVAC	Mechanic Test:	Not Reported
Chem Analysis:	Not Reported	Bio Analysis:	Not Reported
Pump Test:	Not Reported	Driller:	ENVIROTECH
Driller #:	377	Elevation:	99
Hole Depth:	21	Depth from Surface:	8.00
Measure Date:	05/04/90	Date Added by Agency:	1997-02-27
Date Registered by Agency:	05/92	Date Plugged:	01/97
Plugged By:	WALKER-HILL	Yield on Pump Test:	Not Reported
Drawdown on Test:	Not Reported	Casing Diameter:	4
Casing Material:	PLASTIC	Screen Diameter:	4
Screen Interval:	6-21	Associated Well Serial #:	Not Reported
Well Name:	MW-1	Comments:	PREVIOUSLY LISTED AS "CIRLCE K".
Pumpdown Method:	Not Reported	Extension Pipe Length:	Not Reported
Top of Extension Pipe:	Not Reported	Bottom of Extension Pipe:	Not Reported
Screen Material Type:	Not Reported	Gravel Packed:	N
Ground Elevation:	Not Reported	Screen Diameter:	Not Reported
Remarks:	Not Reported	Avg Heat Pump Depth:	0
Heat Pump Hole #:	Not Reported	Annular Space Cemented Depth:	Not Reported
Screen Interval Length:	Not Reported	Screen Slot Size:	Not Reported
Inspection Comments:	0	Pump Depth:	Not Reported
Pump Horsepower:	Not Reported	Planned Pumpage (GPM):	0
Planned Pumpage (hr/day):	0	Planned Pumpage (days/yr):	Not Reported
Pump Rate (Gal/day):	Not Reported	Measurement Method:	Not Reported
Hrs of Test:	0	Pump Test Date:	0
Static Water Level:	Not Reported	Static Measurement Method:	Not Reported
Water Level Post-Test:	Not Reported	Pump Test Done:	0
Cementing Method:	Not Reported	P and A Comments:	Not Reported
P and A Details:	Not Reported	Casing Length:	Not Reported
Driller Owner:	Not Reported	Owner ID:	0
Well Status:	Plugged and Abandonded		

H44
West
1/2 - 1 Mile
Higher

LA WELLS **LATD50000094201**

Database:	Water Well Registration Data File		
Well ID:	073-5420Z	Local Well #:	5420Z
Well Use:	monitor	Seq #:	01
Owner:	CIRCLE K	Well Depth:	25
Date Drilled:	10/91	Geo Unit:	112ORVAC
Mechanic Test:	Not Reported	Chem Analysis:	Not Reported
Bio Analysis:	Not Reported	Pump Test:	Not Reported
Driller:	BCM ENGINEERS	Driller #:	395

Elevation:	80	Hole Depth:	25
Depth from Surface:	8.82	Measure Date:	10/21/91
Date Added by Agency:	1996-06-25	Date Registered by Agency:	01/92
Date Plugged:	Not Reported	Plugged By:	Not Reported
Yield on Pump Test:	Not Reported	Drawdown on Test:	Not Reported
Casing Diameter:	4	Casing Material:	PLASTIC
Screen Diameter:	4	Screen Interval:	10-25
Associated Well Serial #:	Not Reported	Well Name:	MW-4
Comments:	Not Reported	Pumpdown Method:	Not Reported
Extension Pipe Length:	Not Reported	Top of Extension Pipe:	Not Reported
Bottom of Extension Pipe:	Not Reported	Screen Material Type:	Not Reported
Gravel Packed:	N	Ground Elevation:	Not Reported
Screen Diameter:	Not Reported	Remarks:	Not Reported
Avg Heat Pump Depth:	0	Heat Pump Hole #:	Not Reported
Annular Space Cemented Depth:	Not Reported	Screen Interval Length:	Not Reported
Screen Slot Size:	Not Reported	Inspection Comments:	0
Pump Depth:	Not Reported	Pump Horsepower:	Not Reported
Planned Pumpage (GPM):	0	Planned Pumpage (hr/day):	0
Planned Pumpage (days/yr):	Not Reported	Pump Rate (Gal/day):	Not Reported
Measurement Method:	Not Reported	Hrs of Test:	0
Pump Test Date:	0	Static Water Level:	Not Reported
Static Measurement Method:	Not Reported	Water Level Post-Test:	Not Reported
Pump Test Done:	0	Cementing Method:	Not Reported
P and A Comments:	Not Reported	P and A Details:	Not Reported
Casing Length:	Not Reported	Driller Owner:	Not Reported
Owner ID:	0	Well Status:	Active

I45
SW
1/2 - 1 Mile
Higher

LA WELLS **LATD50000093987**

Database:	Water Well Registration Data File		
Well ID:	073-5610Z	Local Well #:	5610Z
Well Use:	plugged and abandoned monitor		
Seq #:	01	Owner:	W MONROE POST O
Well Depth:	15	Date Drilled:	05/94
Geo Unit:	112ORVAC	Mechanic Test:	Not Reported
Chem Analysis:	Not Reported	Bio Analysis:	Not Reported
Pump Test:	Not Reported	Driller:	ARK-LA-TEX
Driller #:	425	Elevation:	76
Hole Depth:	16	Depth from Surface:	4.00
Measure Date:	05/15/94	Date Added by Agency:	2006-02-21
Date Registered by Agency:	07/94	Date Plugged:	01/06
Plugged By:	SAMPLE	Yield on Pump Test:	Not Reported
Drawdown on Test:	Not Reported	Casing Diameter:	4
Casing Material:	PLASTIC	Screen Diameter:	4
Screen Interval:	3-15	Associated Well Serial #:	Not Reported
Well Name:	MW-3	Comments:	Not Reported
Pumpdown Method:	Not Reported	Extension Pipe Length:	Not Reported
Top of Extension Pipe:	Not Reported	Bottom of Extension Pipe:	Not Reported
Screen Material Type:	Not Reported	Gravel Packed:	N
Ground Elevation:	Not Reported	Screen Diameter:	Not Reported
Remarks:	Not Reported	Avg Heat Pump Depth:	0
Heat Pump Hole #:	Not Reported	Annular Space Cemented Depth:	Not Reported
Screen Interval Length:	Not Reported	Screen Slot Size:	Not Reported
Inspection Comments:	0	Pump Depth:	Not Reported
Pump Horsepower:	Not Reported	Planned Pumpage (GPM):	0
Planned Pumpage (hr/day):	0	Planned Pumpage (days/yr):	Not Reported
Pump Rate (Gal/day):	Not Reported	Measurement Method:	Not Reported

Hrs of Test:	0	Pump Test Date:	0
Static Water Level:	Not Reported	Static Measurement Method:	Not Reported
Water Level Post-Test:	Not Reported	Pump Test Done:	0
Cementing Method:	Not Reported	P and A Comments:	Not Reported
P and A Details:	Not Reported	Casing Length:	Not Reported
Driller Owner:	Not Reported	Owner ID:	0
Well Status:	Plugged and Abandonded		

I46
SW
1/2 - 1 Mile
Higher

LA WELLS **LATD50000098022**

Database:	Water Well Registration Data File		
Well ID:	073-6084Z	Local Well #:	6084Z
Well Use:	plugged and abandoned monitor		
Seq #:	03	Owner:	W MONROE POST O
Well Depth:	13	Date Drilled:	04/99
Geo Unit:	112ORVAC	Mechanic Test:	Not Reported
Chem Analysis:	Not Reported	Bio Analysis:	Not Reported
Pump Test:	Not Reported	Driller:	SINGLEY
Driller #:	469	Elevation:	75
Hole Depth:	14	Depth from Surface:	2.05
Measure Date:	04/15/99	Date Added by Agency:	2006-02-21
Date Registered by Agency:	05/99	Date Plugged:	01/06
Plugged By:	SAMPLE	Yield on Pump Test:	Not Reported
Drawdown on Test:	Not Reported	Casing Diameter:	4
Casing Material:	PLASTIC	Screen Diameter:	4
Screen Interval:	3-13	Associated Well Serial #:	Not Reported
Well Name:	MW-8	Comments:	Not Reported
Pumpdown Method:	Not Reported	Extension Pipe Length:	Not Reported
Top of Extension Pipe:	Not Reported	Bottom of Extension Pipe:	Not Reported
Screen Material Type:	Not Reported	Gravel Packed:	N
Ground Elevation:	Not Reported	Screen Diameter:	Not Reported
Remarks:	Not Reported	Avg Heat Pump Depth:	0
Heat Pump Hole #:	Not Reported	Annular Space Cemented Depth:	Not Reported
Screen Interval Length:	Not Reported	Screen Slot Size:	Not Reported
Inspection Comments:	0	Pump Depth:	Not Reported
Pump Horsepower:	Not Reported	Planned Pumpage (GPM):	0
Planned Pumpage (hr/day):	0	Planned Pumpage (days/yr):	Not Reported
Pump Rate (Gal/day):	Not Reported	Measurement Method:	Not Reported
Hrs of Test:	0	Pump Test Date:	0
Static Water Level:	Not Reported	Static Measurement Method:	Not Reported
Water Level Post-Test:	Not Reported	Pump Test Done:	0
Cementing Method:	Not Reported	P and A Comments:	Not Reported
P and A Details:	Not Reported	Casing Length:	Not Reported
Driller Owner:	Not Reported	Owner ID:	0
Well Status:	Plugged and Abandonded		

I47
SW
1/2 - 1 Mile
Higher

LA WELLS **LATD50000098537**

Database:	Water Well Registration Data File		
Well ID:	073-5722Z	Local Well #:	5722Z
Well Use:	plugged and abandoned monitor		
Seq #:	02	Owner:	W MONROE POST O

Well Depth:	14	Date Drilled:	08/95
Geo Unit:	112ORVAC	Mechanic Test:	Not Reported
Chem Analysis:	Not Reported	Bio Analysis:	Not Reported
Pump Test:	Not Reported	Driller:	PUMP MASTERS
Driller #:	523	Elevation:	75
Hole Depth:	14	Depth from Surface:	7.64
Measure Date:	08/14/95	Date Added by Agency:	2006-02-21
Date Registered by Agency:	10/95	Date Plugged:	01/06
Plugged By:	SAMPLE	Yield on Pump Test:	Not Reported
Drawdown on Test:	Not Reported	Casing Diameter:	4
Casing Material:	PLASTIC	Screen Diameter:	4
Screen Interval:	4-14	Associated Well Serial #:	Not Reported
Well Name:	MW-6	Comments:	Not Reported
Pumpdown Method:	Not Reported	Extension Pipe Length:	Not Reported
Top of Extension Pipe:	Not Reported	Bottom of Extension Pipe:	Not Reported
Screen Material Type:	Not Reported	Gravel Packed:	N
Ground Elevation:	Not Reported	Screen Diameter:	Not Reported
Remarks:	Not Reported	Avg Heat Pump Depth:	0
Heat Pump Hole #:	Not Reported	Annular Space Cemented Depth:	Not Reported
Screen Interval Length:	Not Reported	Screen Slot Size:	Not Reported
Inspection Comments:	0	Pump Depth:	Not Reported
Pump Horsepower:	Not Reported	Planned Pumpage (GPM):	0
Planned Pumpage (hr/day):	0	Planned Pumpage (days/yr):	Not Reported
Pump Rate (Gal/day):	Not Reported	Measurement Method:	Not Reported
Hrs of Test:	0	Pump Test Date:	0
Static Water Level:	Not Reported	Static Measurement Method:	Not Reported
Water Level Post-Test:	Not Reported	Pump Test Done:	0
Cementing Method:	Not Reported	P and A Comments:	Not Reported
P and A Details:	Not Reported	Casing Length:	Not Reported
Driller Owner:	Not Reported	Owner ID:	0
Well Status:	Plugged and Abandonded		

H48
West
1/2 - 1 Mile
Higher

LA WELLS **LATD50000094299**

Database:	Water Well Registration Data File		
Well ID:	073-5605Z	Local Well #:	5605Z
Well Use:	monitor	Seq #:	01
Owner:	L & H INVESTMEN	Well Depth:	30
Date Drilled:	04/94	Geo Unit:	112ORVAC
Mechanic Test:	Not Reported	Chem Analysis:	Not Reported
Bio Analysis:	Not Reported	Pump Test:	Not Reported
Driller:	BCM ENGINEERS	Driller #:	395
Elevation:	73	Hole Depth:	30
Depth from Surface:	13.30	Measure Date:	04/20/94
Date Added by Agency:	1996-06-25	Date Registered by Agency:	06/94
Date Plugged:	Not Reported	Plugged By:	Not Reported
Yield on Pump Test:	Not Reported	Drawdown on Test:	Not Reported
Casing Diameter:	4	Casing Material:	PLASTIC
Screen Diameter:	4	Screen Interval:	10-30
Associated Well Serial #:	Not Reported	Well Name:	W-7
Comments:	Not Reported	Pumpdown Method:	Not Reported
Extension Pipe Length:	Not Reported	Top of Extension Pipe:	Not Reported
Bottom of Extension Pipe:	Not Reported	Screen Material Type:	Not Reported
Gravel Packed:	N	Ground Elevation:	Not Reported
Screen Diameter:	Not Reported	Remarks:	Not Reported
Avg Heat Pump Depth:	0	Heat Pump Hole #:	Not Reported
Annular Space Cemented Depth:	Not Reported	Screen Interval Length:	Not Reported

Screen Slot Size:	Not Reported	Inspection Comments:	0
Pump Depth:	Not Reported	Pump Horsepower:	Not Reported
Planned Pumpage (GPM):	0	Planned Pumpage (hr/day):	0
Planned Pumpage (days/yr):	Not Reported	Pump Rate (Gal/day):	Not Reported
Measurement Method:	Not Reported	Hrs of Test:	0
Pump Test Date:	0	Static Water Level:	Not Reported
Static Measurement Method:	Not Reported	Water Level Post-Test:	Not Reported
Pump Test Done:	0	Cementing Method:	Not Reported
P and A Comments:	Not Reported	P and A Details:	Not Reported
Casing Length:	Not Reported	Driller Owner:	Not Reported
Owner ID:	0	Well Status:	Active

H49
West
1/2 - 1 Mile
Higher

LA WELLS **LATD50000094061**

Database:	Water Well Registration Data File		
Well ID:	073-5604Z	Local Well #:	5604Z
Well Use:	monitor	Seq #:	01
Owner:	L & H INVESTMEN	Well Depth:	30
Date Drilled:	04/94	Geo Unit:	112ORVAC
Mechanic Test:	Not Reported	Chem Analysis:	Not Reported
Bio Analysis:	Not Reported	Pump Test:	Not Reported
Driller:	BCM ENGINEERS	Driller #:	395
Elevation:	73	Hole Depth:	30
Depth from Surface:	12.77	Measure Date:	04/20/94
Date Added by Agency:	1996-06-25	Date Registered by Agency:	06/94
Date Plugged:	Not Reported	Plugged By:	Not Reported
Yield on Pump Test:	Not Reported	Drawdown on Test:	Not Reported
Casing Diameter:	4	Casing Material:	PLASTIC
Screen Diameter:	4	Screen Interval:	10-30
Associated Well Serial #:	Not Reported	Well Name:	W-6
Comments:	Not Reported	Pumpdown Method:	Not Reported
Extension Pipe Length:	Not Reported	Top of Extension Pipe:	Not Reported
Bottom of Extension Pipe:	Not Reported	Screen Material Type:	Not Reported
Gravel Packed:	N	Ground Elevation:	Not Reported
Screen Diameter:	Not Reported	Remarks:	Not Reported
Avg Heat Pump Depth:	0	Heat Pump Hole #:	Not Reported
Annular Space Cemented Depth:	Not Reported	Screen Interval Length:	Not Reported
Screen Slot Size:	Not Reported	Inspection Comments:	0
Pump Depth:	Not Reported	Pump Horsepower:	Not Reported
Planned Pumpage (GPM):	0	Planned Pumpage (hr/day):	0
Planned Pumpage (days/yr):	Not Reported	Pump Rate (Gal/day):	Not Reported
Measurement Method:	Not Reported	Hrs of Test:	0
Pump Test Date:	0	Static Water Level:	Not Reported
Static Measurement Method:	Not Reported	Water Level Post-Test:	Not Reported
Pump Test Done:	0	Cementing Method:	Not Reported
P and A Comments:	Not Reported	P and A Details:	Not Reported
Casing Length:	Not Reported	Driller Owner:	Not Reported
Owner ID:	0	Well Status:	Active

Map ID
Direction
Distance
Elevation | Database | EDR ID Number

K50
West
1/2 - 1 Mile
Higher

LA WELLS **LATD50000093496**

Database:	Water Well Registration Data File		
Well ID:	073-6610Z	Local Well #:	6610Z
Well Use:	monitor	Seq #:	03
Owner:	CENTRAL OIL	Well Depth:	29
Date Drilled:	02/07	Geo Unit:	00000000
Mechanic Test:	Not Reported	Chem Analysis:	Not Reported
Bio Analysis:	Not Reported	Pump Test:	Not Reported
Driller:	WALKER-HILL(CO)	Driller #:	574
Elevation:	49	Hole Depth:	29
Depth from Surface:	18.00	Measure Date:	02/27/07
Date Added by Agency:	2007-06-12	Date Registered by Agency:	05/07
Date Plugged:	Not Reported	Plugged By:	Not Reported
Yield on Pump Test:	Not Reported	Drawdown on Test:	Not Reported
Casing Diameter:	4	Casing Material:	PLASTIC
Screen Diameter:	4	Screen Interval:	14-29
Associated Well Serial #:	Not Reported	Well Name:	MW-3
Comments:	Not Reported	Pumpdown Method:	Not Reported
Extension Pipe Length:	Not Reported	Top of Extension Pipe:	Not Reported
Bottom of Extension Pipe:	Not Reported	Screen Material Type:	Not Reported
Gravel Packed:	N	Ground Elevation:	Not Reported
Screen Diameter:	Not Reported	Remarks:	Not Reported
Avg Heat Pump Depth:	0	Heat Pump Hole #:	Not Reported
Annular Space Cemented Depth:	Not Reported	Screen Interval Length:	Not Reported
Screen Slot Size:	Not Reported	Inspection Comments:	0
Pump Depth:	Not Reported	Pump Horsepower:	Not Reported
Planned Pumpage (GPM):	0	Planned Pumpage (hr/day):	0
Planned Pumpage (days/yr):	Not Reported	Pump Rate (Gal/day):	Not Reported
Measurement Method:	Not Reported	Hrs of Test:	0
Pump Test Date:	0	Static Water Level:	Not Reported
Static Measurement Method:	Not Reported	Water Level Post-Test:	Not Reported
Pump Test Done:	0	Cementing Method:	Not Reported
P and A Comments:	Not Reported	P and A Details:	Not Reported
Casing Length:	Not Reported	Driller Owner:	Not Reported
Owner ID:	0	Well Status:	Active

K51
West
1/2 - 1 Mile
Higher

LA WELLS **LATD50000097782**

Database:	Water Well Registration Data File		
Well ID:	073-6730Z	Local Well #:	6730Z
Well Use:	monitor	Seq #:	01
Owner:	CENTRAL OIL	Well Depth:	28
Date Drilled:	04/09	Geo Unit:	00000000
Mechanic Test:	Not Reported	Chem Analysis:	Not Reported
Bio Analysis:	Not Reported	Pump Test:	Not Reported
Driller:	WALKER-HILL(CO)	Driller #:	574
Elevation:	76	Hole Depth:	28
Depth from Surface:	25.00	Measure Date:	04/03/09
Date Added by Agency:	2009-05-11	Date Registered by Agency:	04/09
Date Plugged:	Not Reported	Plugged By:	Not Reported
Yield on Pump Test:	Not Reported	Drawdown on Test:	Not Reported

Casing Diameter:	4	Casing Material:	PLASTIC
Screen Diameter:	4	Screen Interval:	8-28
Associated Well Serial #:	Not Reported	Well Name:	EW-1
Comments:	Not Reported	Pumpdown Method:	Not Reported
Extension Pipe Length:	Not Reported	Top of Extension Pipe:	Not Reported
Bottom of Extension Pipe:	Not Reported	Screen Material Type:	Not Reported
Gravel Packed:	N	Ground Elevation:	Not Reported
Screen Diameter:	Not Reported	Remarks:	Not Reported
Avg Heat Pump Depth:	0	Heat Pump Hole #:	Not Reported
Annular Space Cemented Depth:	Not Reported	Screen Interval Length:	Not Reported
Screen Slot Size:	Not Reported	Inspection Comments:	0
Pump Depth:	Not Reported	Pump Horsepower:	Not Reported
Planned Pumpage (GPM):	0	Planned Pumpage (hr/day):	0
Planned Pumpage (days/yr):	Not Reported	Pump Rate (Gal/day):	Not Reported
Measurement Method:	Not Reported	Hrs of Test:	0
Pump Test Date:	0	Static Water Level:	Not Reported
Static Measurement Method:	Not Reported	Water Level Post-Test:	Not Reported
Pump Test Done:	0	Cementing Method:	Not Reported
P and A Comments:	Not Reported	P and A Details:	Not Reported
Casing Length:	Not Reported	Driller Owner:	Not Reported
Owner ID:	0	Well Status:	Active

K52
West
1/2 - 1 Mile
Higher

LA WELLS **LATD50000097784**

Database:	Water Well Registration Data File		
Well ID:	073-6732Z	Local Well #:	6732Z
Well Use:	monitor	Seq #:	04
Owner:	CENTRAL OIL	Well Depth:	31
Date Drilled:	04/09	Geo Unit:	00000000
Mechanic Test:	Not Reported	Chem Analysis:	Not Reported
Bio Analysis:	Not Reported	Pump Test:	Not Reported
Driller:	WALKER-HILL(CO)	Driller #:	574
Elevation:	76	Hole Depth:	31
Depth from Surface:	25.00	Measure Date:	04/03/09
Date Added by Agency:	2009-05-11	Date Registered by Agency:	04/09
Date Plugged:	Not Reported	Plugged By:	Not Reported
Yield on Pump Test:	Not Reported	Drawdown on Test:	Not Reported
Casing Diameter:	2	Casing Material:	PLASTIC
Screen Diameter:	2	Screen Interval:	11-31
Associated Well Serial #:	Not Reported	Well Name:	MW-8
Comments:	Not Reported	Pumpdown Method:	Not Reported
Extension Pipe Length:	Not Reported	Top of Extension Pipe:	Not Reported
Bottom of Extension Pipe:	Not Reported	Screen Material Type:	Not Reported
Gravel Packed:	N	Ground Elevation:	Not Reported
Screen Diameter:	Not Reported	Remarks:	Not Reported
Avg Heat Pump Depth:	0	Heat Pump Hole #:	Not Reported
Annular Space Cemented Depth:	Not Reported	Screen Interval Length:	Not Reported
Screen Slot Size:	Not Reported	Inspection Comments:	0
Pump Depth:	Not Reported	Pump Horsepower:	Not Reported
Planned Pumpage (GPM):	0	Planned Pumpage (hr/day):	0
Planned Pumpage (days/yr):	Not Reported	Pump Rate (Gal/day):	Not Reported
Measurement Method:	Not Reported	Hrs of Test:	0
Pump Test Date:	0	Static Water Level:	Not Reported
Static Measurement Method:	Not Reported	Water Level Post-Test:	Not Reported
Pump Test Done:	0	Cementing Method:	Not Reported
P and A Comments:	Not Reported	P and A Details:	Not Reported
Casing Length:	Not Reported	Driller Owner:	Not Reported

Owner ID:	0	Well Status:	Active

K53
West
1/2 - 1 Mile
Higher

LA WELLS **LATD50000097785**

Database:	Water Well Registration Data File		
Well ID:	073-6733Z	Local Well #:	6733Z
Well Use:	monitor	Seq #:	05
Owner:	CENTRAL OIL	Well Depth:	27
Date Drilled:	04/09	Geo Unit:	00000000
Mechanic Test:	Not Reported	Chem Analysis:	Not Reported
Bio Analysis:	Not Reported	Pump Test:	Not Reported
Driller:	WALKER-HILL(CO)	Driller #:	574
Elevation:	76	Hole Depth:	27
Depth from Surface:	17.00	Measure Date:	04/03/09
Date Added by Agency:	2009-05-11	Date Registered by Agency:	04/09
Date Plugged:	Not Reported	Plugged By:	Not Reported
Yield on Pump Test:	Not Reported	Drawdown on Test:	Not Reported
Casing Diameter:	2	Casing Material:	PLASTIC
Screen Diameter:	2	Screen Interval:	12-27
Associated Well Serial #:	Not Reported	Well Name:	MW-9
Comments:	Not Reported	Pumpdown Method:	Not Reported
Extension Pipe Length:	Not Reported	Top of Extension Pipe:	Not Reported
Bottom of Extension Pipe:	Not Reported	Screen Material Type:	Not Reported
Gravel Packed:	N	Ground Elevation:	Not Reported
Screen Diameter:	Not Reported	Remarks:	Not Reported
Avg Heat Pump Depth:	0	Heat Pump Hole #:	Not Reported
Annular Space Cemented Depth:	Not Reported	Screen Interval Length:	Not Reported
Screen Slot Size:	Not Reported	Inspection Comments:	0
Pump Depth:	Not Reported	Pump Horsepower:	Not Reported
Planned Pumpage (GPM):	0	Planned Pumpage (hr/day):	0
Planned Pumpage (days/yr):	Not Reported	Pump Rate (Gal/day):	Not Reported
Measurement Method:	Not Reported	Hrs of Test:	0
Pump Test Date:	0	Static Water Level:	Not Reported
Static Measurement Method:	Not Reported	Water Level Post-Test:	Not Reported
Pump Test Done:	0	Cementing Method:	Not Reported
P and A Comments:	Not Reported	P and A Details:	Not Reported
Casing Length:	Not Reported	Driller Owner:	Not Reported
Owner ID:	0	Well Status:	Active

K54
West
1/2 - 1 Mile
Higher

LA WELLS **LATD50000197711**

Database:	Water Well Registration Data File		
Well ID:	073-6776Z	Local Well #:	6776Z
Well Use:	monitor	Seq #:	01
Owner:	CENTRAL OIL&SUP	Well Depth:	27
Date Drilled:	04/09	Geo Unit:	00000000
Mechanic Test:	Not Reported	Chem Analysis:	Not Reported
Bio Analysis:	Not Reported	Pump Test:	Not Reported
Driller:	WALKER-HILL(CO)	Driller #:	574
Elevation:	76	Hole Depth:	27
Depth from Surface:	17.00	Measure Date:	04/03/09
Date Added by Agency:	2009-10-19	Date Registered by Agency:	10/09

Date Plugged:	5-20-14	Plugged By:	Not Reported
Yield on Pump Test:	Not Reported	Drawdown on Test:	Not Reported
Casing Diameter:	4	Casing Material:	PLASTIC
Screen Diameter:	4	Screen Interval:	12-27
Associated Well Serial #:	Not Reported	Well Name:	MW-9
Comments:	Not Reported	Pumpdown Method:	Not Reported
Extension Pipe Length:	Not Reported	Top of Extension Pipe:	Not Reported
Bottom of Extension Pipe:	Not Reported	Screen Material Type:	Not Reported
Gravel Packed:	N	Ground Elevation:	Not Reported
Screen Diameter:	Not Reported	Remarks:	Not Reported
Avg Heat Pump Depth:	0	Heat Pump Hole #:	Not Reported
Annular Space Cemented Depth:	Not Reported	Screen Interval Length:	Not Reported
Screen Slot Size:	Not Reported	Inspection Comments:	0
Pump Depth:	Not Reported	Pump Horsepower:	Not Reported
Planned Pumpage (GPM):	0	Planned Pumpage (hr/day):	0
Planned Pumpage (days/yr):	Not Reported	Pump Rate (Gal/day):	Not Reported
Measurement Method:	Not Reported	Hrs of Test:	0
Pump Test Date:	0	Static Water Level:	Not Reported
Static Measurement Method:	Not Reported	Water Level Post-Test:	Not Reported
Pump Test Done:	0	Cementing Method:	Not Reported
P and A Comments:	Not Reported		
P and A Details:	Removed Surface Completion From Around Well. Removed Well Casing And Material From Borehole And Then Grouted Borehole Via Tremie Pipe With Cement/Bentonite Slurry From Bottom Of Borehole To Surface Grade. Area Was Then Backfilled With Native Material And		
Casing Length:	Not Reported	Driller Owner:	Not Reported
Owner ID:	0	Well Status:	Plugged and Abandonded

L55
East
1/2 - 1 Mile
Higher

LA WELLS **LATD50000193470**

Database:	Water Well Registration Data File		
Well ID:	073-7031Z	Local Well #:	7031Z
Well Use:	monitor	Seq #:	00
Owner:	KANSAS CITY SOUTHERN RAILWAY		
Well Depth:	20	Date Drilled:	01/29/2014
Geo Unit:	112ORVAC	Mechanic Test:	N
Chem Analysis:	N	Bio Analysis:	N
Pump Test:	N	Driller:	PRECISION PROBE & DRILLING CO.
Driller #:	594	Elevation:	Not Reported
Hole Depth:	20	Depth from Surface:	4.17
Measure Date:	01/30/2014	Date Added by Agency:	Not Reported
Date Registered by Agency:	02/18/2014	Date Plugged:	Not Reported
Plugged By:	Not Reported	Yield on Pump Test:	Not Reported
Drawdown on Test:	Not Reported	Casing Diameter:	2
Casing Material:	PLASTIC	Screen Diameter:	2
Screen Interval:	Not Reported	Associated Well Serial #:	Not Reported
Well Name:	MW-6	Comments:	Not Reported
Pumpdown Method:	Not Reported	Extension Pipe Length:	Not Reported
Top of Extension Pipe:	Not Reported	Bottom of Extension Pipe:	Not Reported
Screen Material Type:	PLASTIC	Gravel Packed:	N
Ground Elevation:	Not Reported	Screen Diameter:	Not Reported
Remarks:	Not Reported	Avg Heat Pump Depth:	0
Heat Pump Hole #:	Not Reported	Annular Space Cemented Depth:	1
Screen Interval Length:	15	Screen Slot Size:	.010
Inspection Comments:	0	Pump Depth:	Not Reported
Pump Horsepower:	Not Reported	Planned Pumpage (GPM):	0
Planned Pumpage (hr/day):	0	Planned Pumpage (days/yr):	Not Reported
Pump Rate (Gal/day):	Not Reported	Measurement Method:	Not Reported

Hrs of Test:	0	Pump Test Date:	0
Static Water Level:	Not Reported	Static Measurement Method:	Not Reported
Water Level Post-Test:	Not Reported	Pump Test Done:	0
Cementing Method:	G	P and A Comments:	Not Reported
P and A Details:	Not Reported	Casing Length:	5
Driller Owner:	Not Reported	Owner ID:	65288
Well Status:	Active		

K56
West
1/2 - 1 Mile
Higher

LA WELLS **LATD50000097783**

Database:	Water Well Registration Data File		
Well ID:	073-6731Z	Local Well #:	6731Z
Well Use:	monitor	Seq #:	03
Owner:	CENTRAL OIL	Well Depth:	28
Date Drilled:	04/09	Geo Unit:	00000000
Mechanic Test:	Not Reported	Chem Analysis:	Not Reported
Bio Analysis:	Not Reported	Pump Test:	Not Reported
Driller:	WALKER-HILL(CO)	Driller #:	574
Elevation:	76	Hole Depth:	28
Depth from Surface:	25.00	Measure Date:	04/03/09
Date Added by Agency:	2009-05-11	Date Registered by Agency:	04/09
Date Plugged:	Not Reported	Plugged By:	Not Reported
Yield on Pump Test:	Not Reported	Drawdown on Test:	Not Reported
Casing Diameter:	4	Casing Material:	PLASTIC
Screen Diameter:	4	Screen Interval:	8-28
Associated Well Serial #:	Not Reported	Well Name:	MW-2R
Comments:	Not Reported	Pumpdown Method:	Not Reported
Extension Pipe Length:	Not Reported	Top of Extension Pipe:	Not Reported
Bottom of Extension Pipe:	Not Reported	Screen Material Type:	Not Reported
Gravel Packed:	N	Ground Elevation:	Not Reported
Screen Diameter:	Not Reported	Remarks:	Not Reported
Avg Heat Pump Depth:	0	Heat Pump Hole #:	Not Reported
Annular Space Cemented Depth:	Not Reported	Screen Interval Length:	Not Reported
Screen Slot Size:	Not Reported	Inspection Comments:	0
Pump Depth:	Not Reported	Pump Horsepower:	Not Reported
Planned Pumpage (GPM):	0	Planned Pumpage (hr/day):	0
Planned Pumpage (days/yr):	Not Reported	Pump Rate (Gal/day):	Not Reported
Measurement Method:	Not Reported	Hrs of Test:	0
Pump Test Date:	0	Static Water Level:	Not Reported
Static Measurement Method:	Not Reported	Water Level Post-Test:	Not Reported
Pump Test Done:	0	Cementing Method:	Not Reported
P and A Comments:	Not Reported	P and A Details:	Not Reported
Casing Length:	Not Reported	Driller Owner:	Not Reported
Owner ID:	0	Well Status:	Active

K57
West
1/2 - 1 Mile
Higher

LA WELLS **LATD50000098686**

Database:	Water Well Registration Data File		
Well ID:	073-6777Z	Local Well #:	6777Z
Well Use:	monitor	Seq #:	01
Owner:	CENTRAL OIL&SUP	Well Depth:	30
Date Drilled:	04/09	Geo Unit:	00000000

Mechanic Test:	Not Reported	Chem Analysis:	Not Reported
Bio Analysis:	Not Reported	Pump Test:	Not Reported
Driller:	WALKER-HILL(CO)	Driller #:	574
Elevation:	76	Hole Depth:	30
Depth from Surface:	25.00	Measure Date:	04/03/09
Date Added by Agency:	2009-10-19	Date Registered by Agency:	10/09
Date Plugged:	Not Reported	Plugged By:	Not Reported
Yield on Pump Test:	Not Reported	Drawdown on Test:	Not Reported
Casing Diameter:	4	Casing Material:	PLASTIC
Screen Diameter:	4	Screen Interval:	10-30
Associated Well Serial #:	Not Reported	Well Name:	MW-2R
Comments:	Not Reported	Pumpdown Method:	Not Reported
Extension Pipe Length:	Not Reported	Top of Extension Pipe:	Not Reported
Bottom of Extension Pipe:	Not Reported	Screen Material Type:	Not Reported
Gravel Packed:	N	Ground Elevation:	Not Reported
Screen Diameter:	Not Reported	Remarks:	Not Reported
Avg Heat Pump Depth:	0	Heat Pump Hole #:	Not Reported
Annular Space Cemented Depth:	Not Reported	Screen Interval Length:	Not Reported
Screen Slot Size:	Not Reported	Inspection Comments:	0
Pump Depth:	Not Reported	Pump Horsepower:	Not Reported
Planned Pumpage (GPM):	0	Planned Pumpage (hr/day):	0
Planned Pumpage (days/yr):	Not Reported	Pump Rate (Gal/day):	Not Reported
Measurement Method:	Not Reported	Hrs of Test:	0
Pump Test Date:	0	Static Water Level:	Not Reported
Static Measurement Method:	Not Reported	Water Level Post-Test:	Not Reported
Pump Test Done:	0	Cementing Method:	Not Reported
P and A Comments:	Not Reported	P and A Details:	Not Reported
Casing Length:	Not Reported	Driller Owner:	Not Reported
Owner ID:	0	Well Status:	Active

K58
West
1/2 - 1 Mile
Higher

LA WELLS **LATD50000167899**

Database:	Water Well Registration Data File		
Well ID:	073-6609Z	Local Well #:	6609Z
Well Use:	monitor	Seq #:	02
Owner:	CENTRAL OIL	Well Depth:	39
Date Drilled:	02/07	Geo Unit:	00000000
Mechanic Test:	Not Reported	Chem Analysis:	Not Reported
Bio Analysis:	Not Reported	Pump Test:	Not Reported
Driller:	WALKER-HILL(CO)	Driller #:	574
Elevation:	49	Hole Depth:	39
Depth from Surface:	18.00	Measure Date:	02/27/07
Date Added by Agency:	2007-06-12	Date Registered by Agency:	05/07
Date Plugged:	Not Reported	Plugged By:	Not Reported
Yield on Pump Test:	Not Reported	Drawdown on Test:	Not Reported
Casing Diameter:	4	Casing Material:	PLASTIC
Screen Diameter:	4	Screen Interval:	24-39
Associated Well Serial #:	Not Reported	Well Name:	MW-2
Comments:	Not Reported	Pumpdown Method:	Not Reported
Extension Pipe Length:	Not Reported	Top of Extension Pipe:	Not Reported
Bottom of Extension Pipe:	Not Reported	Screen Material Type:	Not Reported
Gravel Packed:	N	Ground Elevation:	Not Reported
Screen Diameter:	Not Reported	Remarks:	Not Reported
Avg Heat Pump Depth:	0	Heat Pump Hole #:	Not Reported
Annular Space Cemented Depth:	Not Reported	Screen Interval Length:	Not Reported
Screen Slot Size:	Not Reported	Inspection Comments:	0
Pump Depth:	Not Reported	Pump Horsepower:	Not Reported

Planned Pumpage (GPM):	0	Planned Pumpage (hr/day):	0
Planned Pumpage (days/yr):	Not Reported	Pump Rate (Gal/day):	Not Reported
Measurement Method:	Not Reported	Hrs of Test:	0
Pump Test Date:	0	Static Water Level:	Not Reported
Static Measurement Method:	Not Reported	Water Level Post-Test:	Not Reported
Pump Test Done:	0	Cementing Method:	Not Reported
P and A Comments:	Not Reported	P and A Details:	Not Reported
Casing Length:	Not Reported	Driller Owner:	Not Reported
Owner ID:	0	Well Status:	Active

K59
West
1/2 - 1 Mile
Higher

LA WELLS **LATD50000197705**

Database:	Water Well Registration Data File		
Well ID:	073-6611Z	Local Well #:	6611Z
Well Use:	monitor	Seq #:	04
Owner:	CENTRAL OIL	Well Depth:	31
Date Drilled:	02/07	Geo Unit:	00000000
Mechanic Test:	Not Reported	Chem Analysis:	Not Reported
Bio Analysis:	Not Reported	Pump Test:	Not Reported
Driller:	WALKER-HILL(CO)	Driller #:	574
Elevation:	49	Hole Depth:	31
Depth from Surface:	18.00	Measure Date:	02/27/07
Date Added by Agency:	2007-06-12	Date Registered by Agency:	05/07
Date Plugged:	5-20-14	Plugged By:	Not Reported
Yield on Pump Test:	Not Reported	Drawdown on Test:	Not Reported
Casing Diameter:	4	Casing Material:	PLASTIC
Screen Diameter:	4	Screen Interval:	16-31
Associated Well Serial #:	Not Reported	Well Name:	MW-4
Comments:	Not Reported	Pumpdown Method:	Not Reported
Extension Pipe Length:	Not Reported	Top of Extension Pipe:	Not Reported
Bottom of Extension Pipe:	Not Reported	Screen Material Type:	Not Reported
Gravel Packed:	N	Ground Elevation:	Not Reported
Screen Diameter:	Not Reported	Remarks:	Not Reported
Avg Heat Pump Depth:	0	Heat Pump Hole #:	Not Reported
Annular Space Cemented Depth:	Not Reported	Screen Interval Length:	Not Reported
Screen Slot Size:	Not Reported	Inspection Comments:	0
Pump Depth:	Not Reported	Pump Horsepower:	Not Reported
Planned Pumpage (GPM):	0	Planned Pumpage (hr/day):	0
Planned Pumpage (days/yr):	Not Reported	Pump Rate (Gal/day):	Not Reported
Measurement Method:	Not Reported	Hrs of Test:	0
Pump Test Date:	0	Static Water Level:	Not Reported
Static Measurement Method:	Not Reported	Water Level Post-Test:	Not Reported
Pump Test Done:	0	Cementing Method:	Not Reported
P and A Comments:	Not Reported		
P and A Details:	Removed Surface Completion From Around Well. Removed Well Casing Material From Borehole And Then Grouted Borehole Via Tremie Pipe With Cement/Bentonite Slurry From Bottom Of Borehole To Surface Grade. Area Was Then Backfilled With Native Material And The		
Casing Length:	Not Reported	Driller Owner:	Not Reported
Owner ID:	0	Well Status:	Plugged and Abandonded

Map ID
Direction
Distance
Elevation | Database | EDR ID Number

K60
West
1/2 - 1 Mile
Higher

LA WELLS **LATD50000197710**

Database:	Water Well Registration Data File		
Well ID:	073-6613Z	Local Well #:	6613Z
Well Use:	monitor	Seq #:	06
Owner:	CENTRAL OIL	Well Depth:	37
Date Drilled:	02/07	Geo Unit:	00000000
Mechanic Test:	Not Reported	Chem Analysis:	Not Reported
Bio Analysis:	Not Reported	Pump Test:	Not Reported
Driller:	WALKER-HILL(CO)	Driller #:	574
Elevation:	49	Hole Depth:	37
Depth from Surface:	14.00	Measure Date:	02/27/07
Date Added by Agency:	2007-06-12	Date Registered by Agency:	05/07
Date Plugged:	5-20-14	Plugged By:	Not Reported
Yield on Pump Test:	Not Reported	Drawdown on Test:	Not Reported
Casing Diameter:	4	Casing Material:	PLASTIC
Screen Diameter:	4	Screen Interval:	22-37
Associated Well Serial #:	Not Reported	Well Name:	MW-6
Comments:	Not Reported	Pumpdown Method:	Not Reported
Extension Pipe Length:	Not Reported	Top of Extension Pipe:	Not Reported
Bottom of Extension Pipe:	Not Reported	Screen Material Type:	Not Reported
Gravel Packed:	N	Ground Elevation:	Not Reported
Screen Diameter:	Not Reported	Remarks:	Not Reported
Avg Heat Pump Depth:	0	Heat Pump Hole #:	Not Reported
Annular Space Cemented Depth:	Not Reported	Screen Interval Length:	Not Reported
Screen Slot Size:	Not Reported	Inspection Comments:	0
Pump Depth:	Not Reported	Pump Horsepower:	Not Reported
Planned Pumpage (GPM):	0	Planned Pumpage (hr/day):	0
Planned Pumpage (days/yr):	Not Reported	Pump Rate (Gal/day):	Not Reported
Measurement Method:	Not Reported	Hrs of Test:	0
Pump Test Date:	0	Static Water Level:	Not Reported
Static Measurement Method:	Not Reported	Water Level Post-Test:	Not Reported
Pump Test Done:	0	Cementing Method:	Not Reported
P and A Comments:	Not Reported		
P and A Details:	Removed Surface Completion From Around Well. Removed Well Casing And Material From Borehole And Then Grouted Borehole Via Tremie Pipe With Cement/Bentonite Slurry From Bottom Of Borehole To Surface Grade. Area Was Then Backfilled With Native Material And		
Casing Length:	Not Reported	Driller Owner:	Not Reported
Owner ID:	0	Well Status:	Plugged and Abandonded

L61
East
1/2 - 1 Mile
Higher

LA WELLS **LATD50000193469**

Database:	Water Well Registration Data File		
Well ID:	073-7030Z	Local Well #:	7030Z
Well Use:	monitor	Seq #:	00
Owner:	KANSAS CITY SOUTHERN RAILWAY		
Well Depth:	20	Date Drilled:	01/29/2014
Geo Unit:	112ORVAC	Mechanic Test:	N
Chem Analysis:	N	Bio Analysis:	N
Pump Test:	N	Driller:	PRECISION PROBE & DRILLING CO.
Driller #:	594	Elevation:	Not Reported
Hole Depth:	20	Depth from Surface:	4.64

Measure Date:	01/30/2014	Date Added by Agency:	Not Reported
Date Registered by Agency:	02/18/2014	Date Plugged:	Not Reported
Plugged By:	Not Reported	Yield on Pump Test:	Not Reported
Drawdown on Test:	Not Reported	Casing Diameter:	2
Casing Material:	PLASTIC	Screen Diameter:	2
Screen Interval:	Not Reported	Associated Well Serial #:	Not Reported
Well Name:	MW-5	Comments:	Not Reported
Pumpdown Method:	Not Reported	Extension Pipe Length:	Not Reported
Top of Extension Pipe:	Not Reported	Bottom of Extension Pipe:	Not Reported
Screen Material Type:	PLASTIC	Gravel Packed:	N
Ground Elevation:	Not Reported	Screen Diameter:	Not Reported
Remarks:	Not Reported	Avg Heat Pump Depth:	0
Heat Pump Hole #:	Not Reported	Annular Space Cemented Depth:	1
Screen Interval Length:	15	Screen Slot Size:	.010
Inspection Comments:	0	Pump Depth:	Not Reported
Pump Horsepower:	Not Reported	Planned Pumpage (GPM):	0
Planned Pumpage (hr/day):	0	Planned Pumpage (days/yr):	Not Reported
Pump Rate (Gal/day):	Not Reported	Measurement Method:	Not Reported
Hrs of Test:	0	Pump Test Date:	0
Static Water Level:	Not Reported	Static Measurement Method:	Not Reported
Water Level Post-Test:	Not Reported	Pump Test Done:	0
Cementing Method:	G	P and A Comments:	Not Reported
P and A Details:	Not Reported	Casing Length:	5
Driller Owner:	Not Reported	Owner ID:	65288
Well Status:	Active		

K62
West
1/2 - 1 Mile
Higher

LA WELLS **LATD50000093495**

Database:	Water Well Registration Data File		
Well ID:	073-6608Z	Local Well #:	6608Z
Well Use:	monitor	Seq #:	01
Owner:	CENTRAL OIL	Well Depth:	37
Date Drilled:	02/07	Geo Unit:	00000000
Mechanic Test:	Not Reported	Chem Analysis:	Not Reported
Bio Analysis:	Not Reported	Pump Test:	Not Reported
Driller:	WALKER-HILL(CO)	Driller #:	574
Elevation:	49	Hole Depth:	37
Depth from Surface:	16.00	Measure Date:	02/27/07
Date Added by Agency:	2007-06-12	Date Registered by Agency:	05/07
Date Plugged:	Not Reported	Plugged By:	Not Reported
Yield on Pump Test:	Not Reported	Drawdown on Test:	Not Reported
Casing Diameter:	4	Casing Material:	PLASTIC
Screen Diameter:	4	Screen Interval:	17-37
Associated Well Serial #:	Not Reported	Well Name:	MW-1
Comments:	Not Reported	Pumpdown Method:	Not Reported
Extension Pipe Length:	Not Reported	Top of Extension Pipe:	Not Reported
Bottom of Extension Pipe:	Not Reported	Screen Material Type:	Not Reported
Gravel Packed:	N	Ground Elevation:	Not Reported
Screen Diameter:	Not Reported	Remarks:	Not Reported
Avg Heat Pump Depth:	0	Heat Pump Hole #:	Not Reported
Annular Space Cemented Depth:	Not Reported	Screen Interval Length:	Not Reported
Screen Slot Size:	Not Reported	Inspection Comments:	0
Pump Depth:	Not Reported	Pump Horsepower:	Not Reported
Planned Pumpage (GPM):	0	Planned Pumpage (hr/day):	0
Planned Pumpage (days/yr):	Not Reported	Pump Rate (Gal/day):	Not Reported
Measurement Method:	Not Reported	Hrs of Test:	0
Pump Test Date:	0	Static Water Level:	Not Reported

Static Measurement Method:	Not Reported	Water Level Post-Test:	Not Reported
Pump Test Done:	0	Cementing Method:	Not Reported
P and A Comments:	Not Reported	P and A Details:	Not Reported
Casing Length:	Not Reported	Driller Owner:	Not Reported
Owner ID:	0	Well Status:	Active

K63
West
1/2 - 1 Mile
Higher

LA WELLS **LATD50000189778**

Database:	Water Well Registration Data File		
Well ID:	073-6743Z	Local Well #:	6743Z
Well Use:	monitor	Seq #:	02
Owner:	CENTRAL OIL &SU	Well Depth:	28
Date Drilled:	05/09	Geo Unit:	00000000
Mechanic Test:	Not Reported	Chem Analysis:	Not Reported
Bio Analysis:	Not Reported	Pump Test:	Not Reported
Driller:	WALKER-HILL(CO)	Driller #:	574
Elevation:	49	Hole Depth:	31
Depth from Surface:	23.00	Measure Date:	05/29/09
Date Added by Agency:	2009-06-22	Date Registered by Agency:	06/09
Date Plugged:	Not Reported	Plugged By:	Not Reported
Yield on Pump Test:	Not Reported	Drawdown on Test:	Not Reported
Casing Diameter:	2	Casing Material:	PLASTIC
Screen Diameter:	2	Screen Interval:	Not Reported
Associated Well Serial #:	Not Reported	Well Name:	MW-10
Comments:	Not Reported	Pumpdown Method:	Not Reported
Extension Pipe Length:	Not Reported	Top of Extension Pipe:	Not Reported
Bottom of Extension Pipe:	Not Reported	Screen Material Type:	Not Reported
Gravel Packed:	N	Ground Elevation:	Not Reported
Screen Diameter:	Not Reported	Remarks:	Not Reported
Avg Heat Pump Depth:	0	Heat Pump Hole #:	Not Reported
Annular Space Cemented Depth:	Not Reported	Screen Interval Length:	Not Reported
Screen Slot Size:	Not Reported	Inspection Comments:	0
Pump Depth:	Not Reported	Pump Horsepower:	Not Reported
Planned Pumpage (GPM):	0	Planned Pumpage (hr/day):	0
Planned Pumpage (days/yr):	Not Reported	Pump Rate (Gal/day):	Not Reported
Measurement Method:	Not Reported	Hrs of Test:	0
Pump Test Date:	0	Static Water Level:	Not Reported
Static Measurement Method:	Not Reported	Water Level Post-Test:	Not Reported
Pump Test Done:	0	Cementing Method:	Not Reported
P and A Comments:	Not Reported	P and A Details:	Not Reported
Casing Length:	Not Reported	Driller Owner:	Not Reported
Owner ID:	0	Well Status:	Active

K64
West
1/2 - 1 Mile
Higher

LA WELLS **LATD50000094172**

Database:	Water Well Registration Data File		
Well ID:	073-6689Z	Local Well #:	6689Z
Well Use:	monitor	Seq #:	01
Owner:	CENTRAL OIL	Well Depth:	27
Date Drilled:	05/08	Geo Unit:	00000000
Mechanic Test:	Not Reported	Chem Analysis:	Not Reported
Bio Analysis:	Not Reported	Pump Test:	Not Reported

Driller:	WALKER-HILL(CO)	Driller #:	574
Elevation:	49	Hole Depth:	27
Depth from Surface:	7.00	Measure Date:	05/21/08
Date Added by Agency:	2008-07-17	Date Registered by Agency:	07/08
Date Plugged:	Not Reported	Plugged By:	Not Reported
Yield on Pump Test:	Not Reported	Drawdown on Test:	Not Reported
Casing Diameter:	2	Casing Material:	PLASTIC
Screen Diameter:	2	Screen Interval:	7-27
Associated Well Serial #:	Not Reported	Well Name:	MW-7
Comments:	Not Reported	Pumpdown Method:	Not Reported
Extension Pipe Length:	Not Reported	Top of Extension Pipe:	Not Reported
Bottom of Extension Pipe:	Not Reported	Screen Material Type:	Not Reported
Gravel Packed:	N	Ground Elevation:	Not Reported
Screen Diameter:	Not Reported	Remarks:	Not Reported
Avg Heat Pump Depth:	0	Heat Pump Hole #:	Not Reported
Annular Space Cemented Depth:	Not Reported	Screen Interval Length:	Not Reported
Screen Slot Size:	Not Reported	Inspection Comments:	0
Pump Depth:	Not Reported	Pump Horsepower:	Not Reported
Planned Pumpage (GPM):	0	Planned Pumpage (hr/day):	0
Planned Pumpage (days/yr):	Not Reported	Pump Rate (Gal/day):	Not Reported
Measurement Method:	Not Reported	Hrs of Test:	0
Pump Test Date:	0	Static Water Level:	Not Reported
Static Measurement Method:	Not Reported	Water Level Post-Test:	Not Reported
Pump Test Done:	0	Cementing Method:	Not Reported
P and A Comments:	Not Reported	P and A Details:	Not Reported
Casing Length:	Not Reported	Driller Owner:	Not Reported
Owner ID:	0	Well Status:	Active

K65
WNW **LA WELLS** **LATD50000197706**
1/2 - 1 Mile
Higher

Database:	Water Well Registration Data File		
Well ID:	073-6612Z	Local Well #:	6612Z
Well Use:	monitor	Seq #:	05
Owner:	CENTRAL OIL	Well Depth:	31
Date Drilled:	02/07	Geo Unit:	00000000
Mechanic Test:	Not Reported	Chem Analysis:	Not Reported
Bio Analysis:	Not Reported	Pump Test:	Not Reported
Driller:	WALKER-HILL(CO)	Driller #:	574
Elevation:	49	Hole Depth:	31
Depth from Surface:	18.00	Measure Date:	02/27/07
Date Added by Agency:	2007-06-12	Date Registered by Agency:	05/07
Date Plugged:	5-20-14	Plugged By:	Not Reported
Yield on Pump Test:	Not Reported	Drawdown on Test:	Not Reported
Casing Diameter:	4	Casing Material:	PLASTIC
Screen Diameter:	4	Screen Interval:	16-31
Associated Well Serial #:	Not Reported	Well Name:	MW-5
Comments:	Not Reported	Pumpdown Method:	Not Reported
Extension Pipe Length:	Not Reported	Top of Extension Pipe:	Not Reported
Bottom of Extension Pipe:	Not Reported	Screen Material Type:	Not Reported
Gravel Packed:	N	Ground Elevation:	Not Reported
Screen Diameter:	Not Reported	Remarks:	Not Reported
Avg Heat Pump Depth:	0	Heat Pump Hole #:	Not Reported
Annular Space Cemented Depth:	Not Reported	Screen Interval Length:	Not Reported
Screen Slot Size:	Not Reported	Inspection Comments:	0
Pump Depth:	Not Reported	Pump Horsepower:	Not Reported
Planned Pumpage (GPM):	0	Planned Pumpage (hr/day):	0
Planned Pumpage (days/yr):	Not Reported	Pump Rate (Gal/day):	Not Reported

Measurement Method:	Not Reported	Hrs of Test:	0
Pump Test Date:	0	Static Water Level:	Not Reported
Static Measurement Method:	Not Reported	Water Level Post-Test:	Not Reported
Pump Test Done:	0	Cementing Method:	Not Reported
P and A Comments:	Not Reported		
P and A Details:	Removed Surface Completion From Around Well. Removed Well Casing And Material From Borehole And Then Grouted Borehole Via Tremie Pipe With Cement/Bentonite Slurry From Bottom Of Borehole To Surface Grade. Area Was Then Backfilled With Native Material And		
Casing Length:	Not Reported	Driller Owner:	Not Reported
Owner ID:	0	Well Status:	Plugged and Abandonded

66
SW
1/2 - 1 Mile
Higher

LA WELLS **LATD50000181029**

Database:	Water Well Registration Data File		
Well ID:	073-109	Local Well #:	109
Well Use:	destroyed public supply	Seq #:	01
Owner:	AM SERVICE CO	Well Depth:	249
Date Drilled:	03/40	Geo Unit:	124SPRT
Mechanic Test:	Not Reported	Chem Analysis:	Not Reported
Bio Analysis:	Not Reported	Pump Test:	Not Reported
Driller:	STOVALL FRED	Driller #:	000
Elevation:	75	Hole Depth:	249
Depth from Surface:	63.50	Measure Date:	01/11/46
Date Added by Agency:	1998-04-07	Date Registered by Agency:	Not Reported
Date Plugged:	Not Reported	Plugged By:	Not Reported
Yield on Pump Test:	Not Reported	Drawdown on Test:	Not Reported
Casing Diameter:	8	Casing Material:	Not Reported
Screen Diameter:	Not Reported	Screen Interval:	Not Reported
Associated Well Serial #:	Not Reported	Well Name:	2
Comments:	DESTROYED BY I-20 CONSTRUCTION MANY YEARS AGO.		
Pumpdown Method:	Not Reported	Extension Pipe Length:	Not Reported
Top of Extension Pipe:	Not Reported	Bottom of Extension Pipe:	Not Reported
Screen Material Type:	Not Reported	Gravel Packed:	N
Ground Elevation:	Not Reported	Screen Diameter:	Not Reported
Remarks:	Not Reported	Avg Heat Pump Depth:	0
Heat Pump Hole #:	Not Reported	Annular Space Cemented Depth:	Not Reported
Screen Interval Length:	Not Reported	Screen Slot Size:	Not Reported
Inspection Comments:	0	Pump Depth:	Not Reported
Pump Horsepower:	Not Reported	Planned Pumpage (GPM):	0
Planned Pumpage (hr/day):	0	Planned Pumpage (days/yr):	Not Reported
Pump Rate (Gal/day):	Not Reported	Measurement Method:	Not Reported
Hrs of Test:	0	Pump Test Date:	0
Static Water Level:	Not Reported	Static Measurement Method:	Not Reported
Water Level Post-Test:	Not Reported	Pump Test Done:	0
Cementing Method:	Not Reported	P and A Comments:	Not Reported
P and A Details:	Not Reported	Casing Length:	Not Reported
Driller Owner:	Not Reported	Owner ID:	0
Well Status:	Destroyed		

Map ID
Direction
Distance
Elevation | Database | EDR ID Number

M67
NE
1/2 - 1 Mile
Higher

LA WELLS **LATD50000093493**

Database:	Water Well Registration Data File		
Well ID:	073-5575Z	Local Well #:	5575Z
Well Use:	plugged and abandoned monitor		
Seq #:	02	Owner:	E Z SERVE
Well Depth:	14	Date Drilled:	01/94
Geo Unit:	112ORVAC	Mechanic Test:	Not Reported
Chem Analysis:	Not Reported	Bio Analysis:	Not Reported
Pump Test:	Not Reported	Driller:	SEMS, INC.
Driller #:	464	Elevation:	75
Hole Depth:	18	Depth from Surface:	5.81
Measure Date:	01/22/94	Date Added by Agency:	2002-08-05
Date Registered by Agency:	01/94	Date Plugged:	07/02
Plugged By:	SEMS, INC.	Yield on Pump Test:	Not Reported
Drawdown on Test:	Not Reported	Casing Diameter:	4
Casing Material:	PLASTIC	Screen Diameter:	4
Screen Interval:	4-14	Associated Well Serial #:	101007
Well Name:	MW-2	Comments:	416 N 9TH ST, MONROE, LA 71201
Pumpdown Method:	Not Reported	Extension Pipe Length:	Not Reported
Top of Extension Pipe:	Not Reported	Bottom of Extension Pipe:	Not Reported
Screen Material Type:	Not Reported	Gravel Packed:	N
Ground Elevation:	Not Reported	Screen Diameter:	Not Reported
Remarks:	Not Reported	Avg Heat Pump Depth:	0
Heat Pump Hole #:	Not Reported	Annular Space Cemented Depth:	Not Reported
Screen Interval Length:	Not Reported	Screen Slot Size:	Not Reported
Inspection Comments:	0	Pump Depth:	Not Reported
Pump Horsepower:	Not Reported	Planned Pumpage (GPM):	0
Planned Pumpage (hr/day):	0	Planned Pumpage (days/yr):	Not Reported
Pump Rate (Gal/day):	Not Reported	Measurement Method:	Not Reported
Hrs of Test:	0	Pump Test Date:	0
Static Water Level:	Not Reported	Static Measurement Method:	Not Reported
Water Level Post-Test:	Not Reported	Pump Test Done:	0
Cementing Method:	Not Reported	P and A Comments:	Not Reported
P and A Details:	Not Reported	Casing Length:	Not Reported
Driller Owner:	Not Reported	Owner ID:	0
Well Status:	Plugged and Abandonded		

M68
NE
1/2 - 1 Mile
Higher

LA WELLS **LATD50000093492**

Database:	Water Well Registration Data File		
Well ID:	073-5574Z	Local Well #:	5574Z
Well Use:	plugged and abandoned monitor		
Seq #:	01	Owner:	E Z SERVE
Well Depth:	15	Date Drilled:	01/94
Geo Unit:	112ORVAC	Mechanic Test:	Not Reported
Chem Analysis:	Not Reported	Bio Analysis:	Not Reported
Pump Test:	Not Reported	Driller:	SEMS, INC.
Driller #:	464	Elevation:	75
Hole Depth:	16	Depth from Surface:	5.08
Measure Date:	01/21/94	Date Added by Agency:	2002-08-28
Date Registered by Agency:	01/94	Date Plugged:	08/02

Plugged By:	SEMS, INC.	Yield on Pump Test:	Not Reported
Drawdown on Test:	Not Reported	Casing Diameter:	4
Casing Material:	PLASTIC	Screen Diameter:	4
Screen Interval:	5-15	Associated Well Serial #:	101007
Well Name:	MW-1	Comments:	416 N 9TH ST, MONROE, LA 71201
Pumpdown Method:	Not Reported	Extension Pipe Length:	Not Reported
Top of Extension Pipe:	Not Reported	Bottom of Extension Pipe:	Not Reported
Screen Material Type:	Not Reported	Gravel Packed:	N
Ground Elevation:	Not Reported	Screen Diameter:	Not Reported
Remarks:	Not Reported	Avg Heat Pump Depth:	0
Heat Pump Hole #:	Not Reported	Annular Space Cemented Depth:	Not Reported
Screen Interval Length:	Not Reported	Screen Slot Size:	Not Reported
Inspection Comments:	0	Pump Depth:	Not Reported
Pump Horsepower:	Not Reported	Planned Pumpage (GPM):	0
Planned Pumpage (hr/day):	0	Planned Pumpage (days/yr):	Not Reported
Pump Rate (Gal/day):	Not Reported	Measurement Method:	Not Reported
Hrs of Test:	0	Pump Test Date:	0
Static Water Level:	Not Reported	Static Measurement Method:	Not Reported
Water Level Post-Test:	Not Reported	Pump Test Done:	0
Cementing Method:	Not Reported	P and A Comments:	Not Reported
P and A Details:	Not Reported	Casing Length:	Not Reported
Driller Owner:	Not Reported	Owner ID:	0
Well Status:	Plugged and Abandonded		

M69
NE
1/2 - 1 Mile
Higher

LA WELLS **LATD50000093736**

Database:	Water Well Registration Data File		
Well ID:	073-5576Z	Local Well #:	5576Z
Well Use:	plugged and abandoned monitor		
Seq #:	03	Owner:	E Z SERVE
Well Depth:	14	Date Drilled:	01/94
Geo Unit:	112ORVAC	Mechanic Test:	Not Reported
Chem Analysis:	Not Reported	Bio Analysis:	Not Reported
Pump Test:	Not Reported	Driller:	SEMS, INC.
Driller #:	464	Elevation:	75
Hole Depth:	16	Depth from Surface:	5.49
Measure Date:	01/21/94	Date Added by Agency:	2002-08-05
Date Registered by Agency:	01/94	Date Plugged:	07/02
Plugged By:	SEMS, INC.	Yield on Pump Test:	Not Reported
Drawdown on Test:	Not Reported	Casing Diameter:	4
Casing Material:	PLASTIC	Screen Diameter:	4
Screen Interval:	4-14	Associated Well Serial #:	101007
Well Name:	MW-3	Comments:	416 N 9TH ST, MONROE, LA 71201
Pumpdown Method:	Not Reported	Extension Pipe Length:	Not Reported
Top of Extension Pipe:	Not Reported	Bottom of Extension Pipe:	Not Reported
Screen Material Type:	Not Reported	Gravel Packed:	N
Ground Elevation:	Not Reported	Screen Diameter:	Not Reported
Remarks:	Not Reported	Avg Heat Pump Depth:	0
Heat Pump Hole #:	Not Reported	Annular Space Cemented Depth:	Not Reported
Screen Interval Length:	Not Reported	Screen Slot Size:	Not Reported
Inspection Comments:	0	Pump Depth:	Not Reported
Pump Horsepower:	Not Reported	Planned Pumpage (GPM):	0
Planned Pumpage (hr/day):	0	Planned Pumpage (days/yr):	Not Reported
Pump Rate (Gal/day):	Not Reported	Measurement Method:	Not Reported
Hrs of Test:	0	Pump Test Date:	0
Static Water Level:	Not Reported	Static Measurement Method:	Not Reported
Water Level Post-Test:	Not Reported	Pump Test Done:	0

Cementing Method:	Not Reported	P and A Comments:	Not Reported
P and A Details:	Not Reported	Casing Length:	Not Reported
Driller Owner:	Not Reported	Owner ID:	0
Well Status:	Plugged and Abandonded		

M70
NE
1/2 - 1 Mile
Higher

LA WELLS **LATD50000093738**

Database:	Water Well Registration Data File		
Well ID:	073-5578Z	Local Well #:	5578Z
Well Use:	plugged and abandoned monitor		
Seq #:	05	Owner:	E Z SERVE
Well Depth:	14	Date Drilled:	01/94
Geo Unit:	112ORVAC	Mechanic Test:	Not Reported
Chem Analysis:	Not Reported	Bio Analysis:	Not Reported
Pump Test:	Not Reported	Driller:	SEMS, INC.
Driller #:	464	Elevation:	75
Hole Depth:	14	Depth from Surface:	5.47
Measure Date:	01/21/94	Date Added by Agency:	2002-08-13
Date Registered by Agency:	01/94	Date Plugged:	07/02
Plugged By:	SEMS, INC.	Yield on Pump Test:	Not Reported
Drawdown on Test:	Not Reported	Casing Diameter:	4
Casing Material:	PLASTIC	Screen Diameter:	4
Screen Interval:	4-14	Associated Well Serial #:	101007
Well Name:	MW-5	Comments:	416 N 9TH ST, MONROE, LA 71201
Pumpdown Method:	Not Reported	Extension Pipe Length:	Not Reported
Top of Extension Pipe:	Not Reported	Bottom of Extension Pipe:	Not Reported
Screen Material Type:	Not Reported	Gravel Packed:	N
Ground Elevation:	Not Reported	Screen Diameter:	Not Reported
Remarks:	Not Reported	Avg Heat Pump Depth:	0
Heat Pump Hole #:	Not Reported	Annular Space Cemented Depth:	Not Reported
Screen Interval Length:	Not Reported	Screen Slot Size:	Not Reported
Inspection Comments:	0	Pump Depth:	Not Reported
Pump Horsepower:	Not Reported	Planned Pumpage (GPM):	0
Planned Pumpage (hr/day):	0	Planned Pumpage (days/yr):	Not Reported
Pump Rate (Gal/day):	Not Reported	Measurement Method:	Not Reported
Hrs of Test:	0	Pump Test Date:	0
Static Water Level:	Not Reported	Static Measurement Method:	Not Reported
Water Level Post-Test:	Not Reported	Pump Test Done:	0
Cementing Method:	Not Reported	P and A Comments:	Not Reported
P and A Details:	Not Reported	Casing Length:	Not Reported
Driller Owner:	Not Reported	Owner ID:	0
Well Status:	Plugged and Abandonded		

M71
NE
1/2 - 1 Mile
Higher

LA WELLS **LATD50000093737**

Database:	Water Well Registration Data File		
Well ID:	073-5577Z	Local Well #:	5577Z
Well Use:	plugged and abandoned monitor		
Seq #:	04	Owner:	E Z SERVE
Well Depth:	15	Date Drilled:	01/94
Geo Unit:	112ORVAC	Mechanic Test:	Not Reported
Chem Analysis:	Not Reported	Bio Analysis:	Not Reported

Pump Test:	Not Reported	Driller:	SEMS, INC.
Driller #:	464	Elevation:	75
Hole Depth:	16	Depth from Surface:	5.44
Measure Date:	01/21/94	Date Added by Agency:	2002-08-05
Date Registered by Agency:	01/94	Date Plugged:	07/02
Plugged By:	SEMS, INC.	Yield on Pump Test:	Not Reported
Drawdown on Test:	Not Reported	Casing Diameter:	4
Casing Material:	PLASTIC	Screen Diameter:	4
Screen Interval:	5-15	Associated Well Serial #:	101007
Well Name:	MW-4	Comments:	416 N 9TH ST, MONROE, LA 71201
Pumpdown Method:	Not Reported	Extension Pipe Length:	Not Reported
Top of Extension Pipe:	Not Reported	Bottom of Extension Pipe:	Not Reported
Screen Material Type:	Not Reported	Gravel Packed:	N
Ground Elevation:	Not Reported	Screen Diameter:	Not Reported
Remarks:	Not Reported	Avg Heat Pump Depth:	0
Heat Pump Hole #:	Not Reported	Annular Space Cemented Depth:	Not Reported
Screen Interval Length:	Not Reported	Screen Slot Size:	Not Reported
Inspection Comments:	0	Pump Depth:	Not Reported
Pump Horsepower:	Not Reported	Planned Pumpage (GPM):	0
Planned Pumpage (hr/day):	0	Planned Pumpage (days/yr):	Not Reported
Pump Rate (Gal/day):	Not Reported	Measurement Method:	Not Reported
Hrs of Test:	0	Pump Test Date:	0
Static Water Level:	Not Reported	Static Measurement Method:	Not Reported
Water Level Post-Test:	Not Reported	Pump Test Done:	0
Cementing Method:	Not Reported	P and A Comments:	Not Reported
P and A Details:	Not Reported	Casing Length:	Not Reported
Driller Owner:	Not Reported	Owner ID:	0
Well Status:	Plugged and Abandonded		

L72
East
1/2 - 1 Mile
Higher

LA WELLS **LATD50000193468**

Database:	Water Well Registration Data File		
Well ID:	073-7029Z	Local Well #:	7029Z
Well Use:	monitor	Seq #:	00
Owner:	KANSAS CITY SOUTHERN RAILWAY		
Well Depth:	20	Date Drilled:	01/29/2014
Geo Unit:	112ORVAC	Mechanic Test:	N
Chem Analysis:	N	Bio Analysis:	N
Pump Test:	N	Driller:	PRECISION PROBE & DRILLING CO.
Driller #:	594	Elevation:	Not Reported
Hole Depth:	20	Depth from Surface:	4.32
Measure Date:	01/30/2014	Date Added by Agency:	Not Reported
Date Registered by Agency:	02/18/2014	Date Plugged:	Not Reported
Plugged By:	Not Reported	Yield on Pump Test:	Not Reported
Drawdown on Test:	Not Reported	Casing Diameter:	2
Casing Material:	PLASTIC	Screen Diameter:	2
Screen Interval:	Not Reported	Associated Well Serial #:	Not Reported
Well Name:	MW-4	Comments:	Not Reported
Pumpdown Method:	Not Reported	Extension Pipe Length:	Not Reported
Top of Extension Pipe:	Not Reported	Bottom of Extension Pipe:	Not Reported
Screen Material Type:	PLASTIC	Gravel Packed:	N
Ground Elevation:	Not Reported	Screen Diameter:	Not Reported
Remarks:	Not Reported	Avg Heat Pump Depth:	0
Heat Pump Hole #:	Not Reported	Annular Space Cemented Depth:	1
Screen Interval Length:	15	Screen Slot Size:	.010
Inspection Comments:	0	Pump Depth:	Not Reported
Pump Horsepower:	Not Reported	Planned Pumpage (GPM):	0

Planned Pumpage (hr/day):	0	Planned Pumpage (days/yr):	Not Reported
Pump Rate (Gal/day):	Not Reported	Measurement Method:	Not Reported
Hrs of Test:	0	Pump Test Date:	0
Static Water Level:	Not Reported	Static Measurement Method:	Not Reported
Water Level Post-Test:	Not Reported	Pump Test Done:	0
Cementing Method:	G	P and A Comments:	Not Reported
P and A Details:	Not Reported	Casing Length:	5
Driller Owner:	Not Reported	Owner ID:	65288
Well Status:	Active		

73
South **LA WELLS** **LATD50000187587**
1/2 - 1 Mile
Higher

Database:	Water Well Registration Data File		
Well ID:	073-6628Z	Local Well #:	6628Z
Well Use:	plugged and abandoned monitor		
Seq #:	01	Owner:	CENTRAL OIL&SUP
Well Depth:	28	Date Drilled:	02/01
Geo Unit:	00000000	Mechanic Test:	Not Reported
Chem Analysis:	Not Reported	Bio Analysis:	Not Reported
Pump Test:	Not Reported	Driller:	UNKNOWN
Driller #:	000	Elevation:	70
Hole Depth:	28	Depth from Surface:	0.00
Measure Date:	Not Reported	Date Added by Agency:	2007-08-23
Date Registered by Agency:	08/07	Date Plugged:	05/06
Plugged By:	WALKER-HILL(CO)	Yield on Pump Test:	Not Reported
Drawdown on Test:	Not Reported	Casing Diameter:	4
Casing Material:	PLASTIC	Screen Diameter:	4
Screen Interval:	Not Reported	Associated Well Serial #:	Not Reported
Well Name:	MW-5	Comments:	Not Reported
Pumpdown Method:	Not Reported	Extension Pipe Length:	Not Reported
Top of Extension Pipe:	Not Reported	Bottom of Extension Pipe:	Not Reported
Screen Material Type:	Not Reported	Gravel Packed:	N
Ground Elevation:	Not Reported	Screen Diameter:	Not Reported
Remarks:	Not Reported	Avg Heat Pump Depth:	0
Heat Pump Hole #:	Not Reported	Annular Space Cemented Depth:	Not Reported
Screen Interval Length:	Not Reported	Screen Slot Size:	Not Reported
Inspection Comments:	0	Pump Depth:	Not Reported
Pump Horsepower:	Not Reported	Planned Pumpage (GPM):	0
Planned Pumpage (hr/day):	0	Planned Pumpage (days/yr):	Not Reported
Pump Rate (Gal/day):	Not Reported	Measurement Method:	Not Reported
Hrs of Test:	0	Pump Test Date:	0
Static Water Level:	Not Reported	Static Measurement Method:	Not Reported
Water Level Post-Test:	Not Reported	Pump Test Done:	0
Cementing Method:	Not Reported	P and A Comments:	Not Reported
P and A Details:	Not Reported	Casing Length:	Not Reported
Driller Owner:	Not Reported	Owner ID:	0
Well Status:	Plugged and Abandonded		

N74
NNE **LA WELLS** **LATD50000001310**
1/2 - 1 Mile
Higher

Database:	Water Well Registration Data File		
Well ID:	073-6919Z	Local Well #:	6919Z

Well Use:	monitor	Seq #:	01
Owner:	AMERIPRIDE LINEN AND APPAREL SERVICES		
Well Depth:	64	Date Drilled:	09/26/2007
Geo Unit:	112ORVA	Mechanic Test:	N
Chem Analysis:	N	Bio Analysis:	N
Pump Test:	N	Driller:	BOART LONGYEAR E & I
Driller #:	662	Elevation:	73.7
Hole Depth:	64	Depth from Surface:	7.89
Measure Date:	10-19-07	Date Added by Agency:	Not Reported
Date Registered by Agency:	1-14-13	Date Plugged:	Not Reported
Plugged By:	Not Reported	Yield on Pump Test:	Not Reported
Drawdown on Test:	Not Reported	Casing Diameter:	2
Casing Material:	PLASTIC	Screen Diameter:	2
Screen Interval:	Not Reported	Associated Well Serial #:	Not Reported
Well Name:	MW-7C	Comments:	Not Reported
Pumpdown Method:	Not Reported	Extension Pipe Length:	Not Reported
Top of Extension Pipe:	Not Reported	Bottom of Extension Pipe:	Not Reported
Screen Material Type:	PLASTIC	Gravel Packed:	N
Ground Elevation:	Not Reported	Screen Diameter:	Not Reported
Remarks:	Not Reported	Avg Heat Pump Depth:	0
Heat Pump Hole #:	Not Reported	Annular Space Cemented Depth:	20
Screen Interval Length:	5	Screen Slot Size:	.010
Inspection Comments:	0	Pump Depth:	Not Reported
Pump Horsepower:	Not Reported	Planned Pumpage (GPM):	0
Planned Pumpage (hr/day):	0	Planned Pumpage (days/yr):	Not Reported
Pump Rate (Gal/day):	Not Reported	Measurement Method:	Not Reported
Hrs of Test:	0	Pump Test Date:	0
Static Water Level:	Not Reported	Static Measurement Method:	Not Reported
Water Level Post-Test:	Not Reported	Pump Test Done:	0
Cementing Method:	G	P and A Comments:	Not Reported
P and A Details:	Not Reported	Casing Length:	30
Driller Owner:	Not Reported	Owner ID:	44218
Well Status:	Active		

N75
NNE **LA WELLS** **LATD50000178415**
1/2 - 1 Mile
Higher

Database:	Water Well Registration Data File		
Well ID:	073-6918Z	Local Well #:	6918Z
Well Use:	monitor	Seq #:	00
Owner:	AMERIPRIDE LINEN AND APPAREL SERVICES		
Well Depth:	30	Date Drilled:	09/26/2007
Geo Unit:	112ORVA	Mechanic Test:	N
Chem Analysis:	N	Bio Analysis:	N
Pump Test:	N	Driller:	BOART LONGYEAR E & I
Driller #:	662	Elevation:	73.7
Hole Depth:	30	Depth from Surface:	6.67
Measure Date:	10-19-07	Date Added by Agency:	Not Reported
Date Registered by Agency:	1-14-13	Date Plugged:	Not Reported
Plugged By:	Not Reported	Yield on Pump Test:	Not Reported
Drawdown on Test:	Not Reported	Casing Diameter:	2
Casing Material:	PLASTIC	Screen Diameter:	2
Screen Interval:	Not Reported	Associated Well Serial #:	Not Reported
Well Name:	MW-7B	Comments:	Not Reported
Pumpdown Method:	Not Reported	Extension Pipe Length:	Not Reported
Top of Extension Pipe:	Not Reported	Bottom of Extension Pipe:	Not Reported
Screen Material Type:	PLASTIC	Gravel Packed:	N
Ground Elevation:	Not Reported	Screen Diameter:	Not Reported

Remarks:	Not Reported	Avg Heat Pump Depth:	0
Heat Pump Hole #:	Not Reported	Annular Space Cemented Depth:	20
Screen Interval Length:	5	Screen Slot Size:	.010
Inspection Comments:	0	Pump Depth:	Not Reported
Pump Horsepower:	Not Reported	Planned Pumpage (GPM):	0
Planned Pumpage (hr/day):	0	Planned Pumpage (days/yr):	Not Reported
Pump Rate (Gal/day):	Not Reported	Measurement Method:	Not Reported
Hrs of Test:	0	Pump Test Date:	0
Static Water Level:	Not Reported	Static Measurement Method:	Not Reported
Water Level Post-Test:	Not Reported	Pump Test Done:	0
Cementing Method:	G	P and A Comments:	Not Reported
P and A Details:	Not Reported	Casing Length:	30
Driller Owner:	Not Reported	Owner ID:	44218
Well Status:	Active		

N76
NNE **LA WELLS** **LATD50000175502**
1/2 - 1 Mile
Higher

Database:	Water Well Registration Data File		
Well ID:	073-6928Z	Local Well #:	6928Z
Well Use:	monitor	Seq #:	00
Owner:	AMERIPRIDE LINEN AND APPAREL SERVICES		
Well Depth:	10	Date Drilled:	09/25/2007
Geo Unit:	112ORVA	Mechanic Test:	N
Chem Analysis:	N	Bio Analysis:	N
Pump Test:	N	Driller:	BOART LONGYEAR E & I
Driller #:	662	Elevation:	73.7
Hole Depth:	10	Depth from Surface:	5.04
Measure Date:	10-19-07	Date Added by Agency:	Not Reported
Date Registered by Agency:	1-14-13	Date Plugged:	Not Reported
Plugged By:	Not Reported	Yield on Pump Test:	Not Reported
Drawdown on Test:	Not Reported	Casing Diameter:	2
Casing Material:	PLASTIC	Screen Diameter:	2
Screen Interval:	Not Reported	Associated Well Serial #:	Not Reported
Well Name:	MW-11A	Comments:	Not Reported
Pumpdown Method:	Not Reported	Extension Pipe Length:	Not Reported
Top of Extension Pipe:	Not Reported	Bottom of Extension Pipe:	Not Reported
Screen Material Type:	PLASTIC	Gravel Packed:	N
Ground Elevation:	Not Reported	Screen Diameter:	Not Reported
Remarks:	Not Reported	Avg Heat Pump Depth:	0
Heat Pump Hole #:	Not Reported	Annular Space Cemented Depth:	3
Screen Interval Length:	5	Screen Slot Size:	.010
Inspection Comments:	0	Pump Depth:	Not Reported
Pump Horsepower:	Not Reported	Planned Pumpage (GPM):	0
Planned Pumpage (hr/day):	0	Planned Pumpage (days/yr):	Not Reported
Pump Rate (Gal/day):	Not Reported	Measurement Method:	Not Reported
Hrs of Test:	0	Pump Test Date:	0
Static Water Level:	Not Reported	Static Measurement Method:	Not Reported
Water Level Post-Test:	Not Reported	Pump Test Done:	0
Cementing Method:	G	P and A Comments:	Not Reported
P and A Details:	Not Reported	Casing Length:	10
Driller Owner:	Not Reported	Owner ID:	44218
Well Status:	Active		

Map ID
Direction
Distance
Elevation | Database | EDR ID Number

N77
NNE **LA WELLS** **LATD50000175503**
1/2 - 1 Mile
Higher

Database:	Water Well Registration Data File		
Well ID:	073-6929Z	Local Well #:	6929Z
Well Use:	monitor	Seq #:	01
Owner:	AMERIPRIDE LINEN AND APPAREL SERVICES		
Well Depth:	30	Date Drilled:	09/25/2007
Geo Unit:	112ORVA	Mechanic Test:	N
Chem Analysis:	N	Bio Analysis:	N
Pump Test:	N	Driller:	BOART LONGYEAR E & I
Driller #:	662	Elevation:	73.7
Hole Depth:	30	Depth from Surface:	5.32
Measure Date:	10-19-07	Date Added by Agency:	Not Reported
Date Registered by Agency:	1-14-13	Date Plugged:	Not Reported
Plugged By:	Not Reported	Yield on Pump Test:	Not Reported
Drawdown on Test:	Not Reported	Casing Diameter:	2
Casing Material:	PLASTIC	Screen Diameter:	2
Screen Interval:	Not Reported	Associated Well Serial #:	Not Reported
Well Name:	MW-11B	Comments:	Not Reported
Pumpdown Method:	Not Reported	Extension Pipe Length:	Not Reported
Top of Extension Pipe:	Not Reported	Bottom of Extension Pipe:	Not Reported
Screen Material Type:	PLASTIC	Gravel Packed:	N
Ground Elevation:	Not Reported	Screen Diameter:	Not Reported
Remarks:	Not Reported	Avg Heat Pump Depth:	0
Heat Pump Hole #:	Not Reported	Annular Space Cemented Depth:	3
Screen Interval Length:	5	Screen Slot Size:	.010
Inspection Comments:	0	Pump Depth:	Not Reported
Pump Horsepower:	Not Reported	Planned Pumpage (GPM):	0
Planned Pumpage (hr/day):	0	Planned Pumpage (days/yr):	Not Reported
Pump Rate (Gal/day):	Not Reported	Measurement Method:	Not Reported
Hrs of Test:	0	Pump Test Date:	0
Static Water Level:	Not Reported	Static Measurement Method:	Not Reported
Water Level Post-Test:	Not Reported	Pump Test Done:	0
Cementing Method:	G	P and A Comments:	Not Reported
P and A Details:	Not Reported	Casing Length:	30
Driller Owner:	Not Reported	Owner ID:	44218
Well Status:	Active		

N78
NNE **LA WELLS** **LATD50000175834**
1/2 - 1 Mile
Higher

Database:	Water Well Registration Data File		
Well ID:	073-6930Z	Local Well #:	6930Z
Well Use:	monitor	Seq #:	02
Owner:	AMERIPRIDE LINEN AND APPAREL SERVICES		
Well Depth:	56	Date Drilled:	09/25/2007
Geo Unit:	112ORVA	Mechanic Test:	N
Chem Analysis:	N	Bio Analysis:	N
Pump Test:	N	Driller:	BOART LONGYEAR E & I
Driller #:	662	Elevation:	73.7
Hole Depth:	56	Depth from Surface:	8.11
Measure Date:	10-19-07	Date Added by Agency:	Not Reported
Date Registered by Agency:	1-14-13	Date Plugged:	Not Reported

Plugged By:	Not Reported	Yield on Pump Test:	Not Reported
Drawdown on Test:	Not Reported	Casing Diameter:	2
Casing Material:	PLASTIC	Screen Diameter:	2
Screen Interval:	Not Reported	Associated Well Serial #:	Not Reported
Well Name:	MW-11C	Comments:	Not Reported
Pumpdown Method:	Not Reported	Extension Pipe Length:	Not Reported
Top of Extension Pipe:	Not Reported	Bottom of Extension Pipe:	Not Reported
Screen Material Type:	PLASTIC	Gravel Packed:	N
Ground Elevation:	Not Reported	Screen Diameter:	Not Reported
Remarks:	Not Reported	Avg Heat Pump Depth:	0
Heat Pump Hole #:	Not Reported	Annular Space Cemented Depth:	3
Screen Interval Length:	5	Screen Slot Size:	.010
Inspection Comments:	0	Pump Depth:	Not Reported
Pump Horsepower:	Not Reported	Planned Pumpage (GPM):	0
Planned Pumpage (hr/day):	0	Planned Pumpage (days/yr):	Not Reported
Pump Rate (Gal/day):	Not Reported	Measurement Method:	Not Reported
Hrs of Test:	0	Pump Test Date:	0
Static Water Level:	Not Reported	Static Measurement Method:	Not Reported
Water Level Post-Test:	Not Reported	Pump Test Done:	0
Cementing Method:	G	P and A Comments:	Not Reported
P and A Details:	Not Reported	Casing Length:	56
Driller Owner:	Not Reported	Owner ID:	44218
Well Status:	Active		

N79
NNE **LA WELLS** **LATD50000094188**
1/2 - 1 Mile
Higher

Database:	Water Well Registration Data File		
Well ID:	073-5659Z	Local Well #:	5659Z
Well Use:	monitor	Seq #:	02
Owner:	WHITE ROSE	Well Depth:	13
Date Drilled:	12/94	Geo Unit:	112ORVAC
Mechanic Test:	Not Reported	Chem Analysis:	Not Reported
Bio Analysis:	Not Reported	Pump Test:	Not Reported
Driller:	SOIL TESTING	Driller #:	212
Elevation:	74	Hole Depth:	13
Depth from Surface:	3.87	Measure Date:	12/15/94
Date Added by Agency:	1996-10-17	Date Registered by Agency:	02/95
Date Plugged:	Not Reported	Plugged By:	Not Reported
Yield on Pump Test:	Not Reported	Drawdown on Test:	Not Reported
Casing Diameter:	2	Casing Material:	PLASTIC
Screen Diameter:	2	Screen Interval:	3-13
Associated Well Serial #:	Not Reported	Well Name:	MW-3
Comments:	Not Reported	Pumpdown Method:	Not Reported
Extension Pipe Length:	Not Reported	Top of Extension Pipe:	Not Reported
Bottom of Extension Pipe:	Not Reported	Screen Material Type:	Not Reported
Gravel Packed:	N	Ground Elevation:	Not Reported
Screen Diameter:	Not Reported	Remarks:	Not Reported
Avg Heat Pump Depth:	0	Heat Pump Hole #:	Not Reported
Annular Space Cemented Depth:	Not Reported	Screen Interval Length:	Not Reported
Screen Slot Size:	Not Reported	Inspection Comments:	0
Pump Depth:	Not Reported	Pump Horsepower:	Not Reported
Planned Pumpage (GPM):	0	Planned Pumpage (hr/day):	0
Planned Pumpage (days/yr):	Not Reported	Pump Rate (Gal/day):	Not Reported
Measurement Method:	Not Reported	Hrs of Test:	0
Pump Test Date:	0	Static Water Level:	Not Reported
Static Measurement Method:	Not Reported	Water Level Post-Test:	Not Reported
Pump Test Done:	0	Cementing Method:	Not Reported

P and A Comments:	Not Reported	P and A Details:	Not Reported
Casing Length:	Not Reported	Driller Owner:	Not Reported
Owner ID:	0	Well Status:	Active

N80
NNE **LA WELLS** **LATD50000187799**
1/2 - 1 Mile
Higher

Database:	Water Well Registration Data File		
Well ID:	073-5658Z	Local Well #:	5658Z
Well Use:	monitor	Seq #:	01
Owner:	WHITE ROSE	Well Depth:	13
Date Drilled:	12/94	Geo Unit:	112ORVAC
Mechanic Test:	Not Reported	Chem Analysis:	Not Reported
Bio Analysis:	Not Reported	Pump Test:	Not Reported
Driller:	SOIL TESTING	Driller #:	212
Elevation:	74	Hole Depth:	13
Depth from Surface:	3.92	Measure Date:	12/15/94
Date Added by Agency:	1996-10-17	Date Registered by Agency:	02/95
Date Plugged:	Not Reported	Plugged By:	Not Reported
Yield on Pump Test:	Not Reported	Drawdown on Test:	Not Reported
Casing Diameter:	2	Casing Material:	PLASTIC
Screen Diameter:	2	Screen Interval:	3-13
Associated Well Serial #:	Not Reported	Well Name:	MW-2
Comments:	Not Reported	Pumpdown Method:	Not Reported
Extension Pipe Length:	Not Reported	Top of Extension Pipe:	Not Reported
Bottom of Extension Pipe:	Not Reported	Screen Material Type:	Not Reported
Gravel Packed:	N	Ground Elevation:	Not Reported
Screen Diameter:	Not Reported	Remarks:	Not Reported
Avg Heat Pump Depth:	0	Heat Pump Hole #:	Not Reported
Annular Space Cemented Depth:	Not Reported	Screen Interval Length:	Not Reported
Screen Slot Size:	Not Reported	Inspection Comments:	0
Pump Depth:	Not Reported	Pump Horsepower:	Not Reported
Planned Pumpage (GPM):	0	Planned Pumpage (hr/day):	0
Planned Pumpage (days/yr):	Not Reported	Pump Rate (Gal/day):	Not Reported
Measurement Method:	Not Reported	Hrs of Test:	0
Pump Test Date:	0	Static Water Level:	Not Reported
Static Measurement Method:	Not Reported	Water Level Post-Test:	Not Reported
Pump Test Done:	0	Cementing Method:	Not Reported
P and A Comments:	Not Reported	P and A Details:	Not Reported
Casing Length:	Not Reported	Driller Owner:	Not Reported
Owner ID:	0	Well Status:	Active

N81
NNE **LA WELLS** **LATD50000094190**
1/2 - 1 Mile
Higher

Database:	Water Well Registration Data File		
Well ID:	073-5661Z	Local Well #:	5661Z
Well Use:	monitor	Seq #:	02
Owner:	WHITE ROSE	Well Depth:	13
Date Drilled:	12/94	Geo Unit:	112ORVAC
Mechanic Test:	Not Reported	Chem Analysis:	Not Reported
Bio Analysis:	Not Reported	Pump Test:	Not Reported
Driller:	SOIL TESTING	Driller #:	212
Elevation:	74	Hole Depth:	13

Depth from Surface:	4.03	Measure Date:	12/15/94
Date Added by Agency:	1996-10-17	Date Registered by Agency:	02/95
Date Plugged:	Not Reported	Plugged By:	Not Reported
Yield on Pump Test:	Not Reported	Drawdown on Test:	Not Reported
Casing Diameter:	2	Casing Material:	PLASTIC
Screen Diameter:	2	Screen Interval:	3-13
Associated Well Serial #:	Not Reported	Well Name:	MW-5
Comments:	Not Reported	Pumpdown Method:	Not Reported
Extension Pipe Length:	Not Reported	Top of Extension Pipe:	Not Reported
Bottom of Extension Pipe:	Not Reported	Screen Material Type:	Not Reported
Gravel Packed:	N	Ground Elevation:	Not Reported
Screen Diameter:	Not Reported	Remarks:	Not Reported
Avg Heat Pump Depth:	0	Heat Pump Hole #:	Not Reported
Annular Space Cemented Depth:	Not Reported	Screen Interval Length:	Not Reported
Screen Slot Size:	Not Reported	Inspection Comments:	0
Pump Depth:	Not Reported	Pump Horsepower:	Not Reported
Planned Pumpage (GPM):	0	Planned Pumpage (hr/day):	0
Planned Pumpage (days/yr):	Not Reported	Pump Rate (Gal/day):	Not Reported
Measurement Method:	Not Reported	Hrs of Test:	0
Pump Test Date:	0	Static Water Level:	Not Reported
Static Measurement Method:	Not Reported	Water Level Post-Test:	Not Reported
Pump Test Done:	0	Cementing Method:	Not Reported
P and A Comments:	Not Reported	P and A Details:	Not Reported
Casing Length:	Not Reported	Driller Owner:	Not Reported
Owner ID:	0	Well Status:	Active

N82
NNE
1/2 - 1 Mile
Higher

LA WELLS **LATD50000094187**

Database:	Water Well Registration Data File		
Well ID:	073-5657Z	Local Well #:	5657Z
Well Use:	monitor	Seq #:	01
Owner:	WHITE ROSE	Well Depth:	10
Date Drilled:	12/94	Geo Unit:	112ORVAC
Mechanic Test:	Not Reported	Chem Analysis:	Not Reported
Bio Analysis:	Not Reported	Pump Test:	Not Reported
Driller:	SOIL TESTING	Driller #:	212
Elevation:	74	Hole Depth:	10
Depth from Surface:	4.02	Measure Date:	12/15/94
Date Added by Agency:	1996-10-17	Date Registered by Agency:	02/95
Date Plugged:	Not Reported	Plugged By:	Not Reported
Yield on Pump Test:	Not Reported	Drawdown on Test:	Not Reported
Casing Diameter:	2	Casing Material:	PLASTIC
Screen Diameter:	2	Screen Interval:	3-10
Associated Well Serial #:	Not Reported	Well Name:	MW-1
Comments:	Not Reported	Pumpdown Method:	Not Reported
Extension Pipe Length:	Not Reported	Top of Extension Pipe:	Not Reported
Bottom of Extension Pipe:	Not Reported	Screen Material Type:	Not Reported
Gravel Packed:	N	Ground Elevation:	Not Reported
Screen Diameter:	Not Reported	Remarks:	Not Reported
Avg Heat Pump Depth:	0	Heat Pump Hole #:	Not Reported
Annular Space Cemented Depth:	Not Reported	Screen Interval Length:	Not Reported
Screen Slot Size:	Not Reported	Inspection Comments:	0
Pump Depth:	Not Reported	Pump Horsepower:	Not Reported
Planned Pumpage (GPM):	0	Planned Pumpage (hr/day):	0
Planned Pumpage (days/yr):	Not Reported	Pump Rate (Gal/day):	Not Reported
Measurement Method:	Not Reported	Hrs of Test:	0
Pump Test Date:	0	Static Water Level:	Not Reported

Static Measurement Method:	Not Reported	Water Level Post-Test:	Not Reported
Pump Test Done:	0	Cementing Method:	Not Reported
P and A Comments:	Not Reported	P and A Details:	Not Reported
Casing Length:	Not Reported	Driller Owner:	Not Reported
Owner ID:	0	Well Status:	Active

N83
NNE **LA WELLS** **LATD50000178414**
1/2 - 1 Mile
Higher

Database:	Water Well Registration Data File		
Well ID:	073-6917Z	Local Well #:	6917Z
Well Use:	monitor	Seq #:	04
Owner:	AMERIPRIDE LINEN AND APPAREL SERVICES		
Well Depth:	67	Date Drilled:	09/28/2007
Geo Unit:	112ORVA	Mechanic Test:	N
Chem Analysis:	N	Bio Analysis:	N
Pump Test:	N	Driller:	BOART LONGYEAR E & I
Driller #:	662	Elevation:	73.7
Hole Depth:	67	Depth from Surface:	7.95
Measure Date:	10-19-07	Date Added by Agency:	Not Reported
Date Registered by Agency:	1-14-13	Date Plugged:	Not Reported
Plugged By:	Not Reported	Yield on Pump Test:	Not Reported
Drawdown on Test:	Not Reported	Casing Diameter:	2
Casing Material:	PLASTIC	Screen Diameter:	2
Screen Interval:	Not Reported	Associated Well Serial #:	Not Reported
Well Name:	MW-6C	Comments:	Not Reported
Pumpdown Method:	Not Reported	Extension Pipe Length:	Not Reported
Top of Extension Pipe:	Not Reported	Bottom of Extension Pipe:	Not Reported
Screen Material Type:	PLASTIC	Gravel Packed:	N
Ground Elevation:	Not Reported	Screen Diameter:	Not Reported
Remarks:	Not Reported	Avg Heat Pump Depth:	0
Heat Pump Hole #:	Not Reported	Annular Space Cemented Depth:	21
Screen Interval Length:	5	Screen Slot Size:	.010
Inspection Comments:	0	Pump Depth:	Not Reported
Pump Horsepower:	Not Reported	Planned Pumpage (GPM):	0
Planned Pumpage (hr/day):	0	Planned Pumpage (days/yr):	Not Reported
Pump Rate (Gal/day):	Not Reported	Measurement Method:	Not Reported
Hrs of Test:	0	Pump Test Date:	0
Static Water Level:	Not Reported	Static Measurement Method:	Not Reported
Water Level Post-Test:	Not Reported	Pump Test Done:	0
Cementing Method:	G	P and A Comments:	Not Reported
P and A Details:	Not Reported	Casing Length:	67
Driller Owner:	Not Reported	Owner ID:	44218
Well Status:	Active		

N84
NNE **LA WELLS** **LATD50000178413**
1/2 - 1 Mile
Higher

Database:	Water Well Registration Data File		
Well ID:	073-6916Z	Local Well #:	6916Z
Well Use:	monitor	Seq #:	03
Owner:	AMERIPRIDE LINEN AND APPAREL SERVICES		
Well Depth:	31	Date Drilled:	09/27/2007
Geo Unit:	112ORVA	Mechanic Test:	N

Chem Analysis:	N	Bio Analysis:	N
Pump Test:	N	Driller:	BOART LONGYEAR E & I
Driller #:	662	Elevation:	73.7
Hole Depth:	31	Depth from Surface:	11.5
Measure Date:	10-19-07	Date Added by Agency:	Not Reported
Date Registered by Agency:	1-14-13	Date Plugged:	Not Reported
Plugged By:	Not Reported	Yield on Pump Test:	Not Reported
Drawdown on Test:	Not Reported	Casing Diameter:	2
Casing Material:	PLASTIC	Screen Diameter:	2
Screen Interval:	Not Reported	Associated Well Serial #:	Not Reported
Well Name:	MW-6B	Comments:	Not Reported
Pumpdown Method:	Not Reported	Extension Pipe Length:	Not Reported
Top of Extension Pipe:	Not Reported	Bottom of Extension Pipe:	Not Reported
Screen Material Type:	PLASTIC	Gravel Packed:	N
Ground Elevation:	Not Reported	Screen Diameter:	Not Reported
Remarks:	Not Reported	Avg Heat Pump Depth:	0
Heat Pump Hole #:	Not Reported	Annular Space Cemented Depth:	21
Screen Interval Length:	5	Screen Slot Size:	.010
Inspection Comments:	0	Pump Depth:	Not Reported
Pump Horsepower:	Not Reported	Planned Pumpage (GPM):	0
Planned Pumpage (hr/day):	0	Planned Pumpage (days/yr):	Not Reported
Pump Rate (Gal/day):	Not Reported	Measurement Method:	Not Reported
Hrs of Test:	0	Pump Test Date:	0
Static Water Level:	Not Reported	Static Measurement Method:	Not Reported
Water Level Post-Test:	Not Reported	Pump Test Done:	0
Cementing Method:	G	P and A Comments:	Not Reported
P and A Details:	Not Reported	Casing Length:	31
Driller Owner:	Not Reported	Owner ID:	44218
Well Status:	Active		

O85
NNE
1/2 - 1 Mile
Higher

LA WELLS **LATD50000094189**

Database:	Water Well Registration Data File		
Well ID:	073-5660Z	Local Well #:	5660Z
Well Use:	monitor	Seq #:	01
Owner:	WHITE ROSE	Well Depth:	13
Date Drilled:	12/94	Geo Unit:	112ORVAC
Mechanic Test:	Not Reported	Chem Analysis:	Not Reported
Bio Analysis:	Not Reported	Pump Test:	Not Reported
Driller:	SOIL TESTING	Driller #:	212
Elevation:	74	Hole Depth:	13
Depth from Surface:	4.18	Measure Date:	12/15/94
Date Added by Agency:	1996-10-17	Date Registered by Agency:	02/95
Date Plugged:	Not Reported	Plugged By:	Not Reported
Yield on Pump Test:	Not Reported	Drawdown on Test:	Not Reported
Casing Diameter:	2	Casing Material:	PLASTIC
Screen Diameter:	2	Screen Interval:	3-13
Associated Well Serial #:	Not Reported	Well Name:	MW-4
Comments:	Not Reported	Pumpdown Method:	Not Reported
Extension Pipe Length:	Not Reported	Top of Extension Pipe:	Not Reported
Bottom of Extension Pipe:	Not Reported	Screen Material Type:	Not Reported
Gravel Packed:	N	Ground Elevation:	Not Reported
Screen Diameter:	Not Reported	Remarks:	Not Reported
Avg Heat Pump Depth:	0	Heat Pump Hole #:	Not Reported
Annular Space Cemented Depth:	Not Reported	Screen Interval Length:	Not Reported
Screen Slot Size:	Not Reported	Inspection Comments:	0
Pump Depth:	Not Reported	Pump Horsepower:	Not Reported

Planned Pumpage (GPM):	0	Planned Pumpage (hr/day):	0
Planned Pumpage (days/yr):	Not Reported	Pump Rate (Gal/day):	Not Reported
Measurement Method:	Not Reported	Hrs of Test:	0
Pump Test Date:	0	Static Water Level:	Not Reported
Static Measurement Method:	Not Reported	Water Level Post-Test:	Not Reported
Pump Test Done:	0	Cementing Method:	Not Reported
P and A Comments:	Not Reported	P and A Details:	Not Reported
Casing Length:	Not Reported	Driller Owner:	Not Reported
Owner ID:	0	Well Status:	Active

O86
NNE **LA WELLS** **LATD50000093699**
1/2 - 1 Mile
Higher

Database:	Water Well Registration Data File		
Well ID:	073-5921Z	Local Well #:	5921Z
Well Use:	plugged and abandoned monitor		
Seq #:	04	Owner:	MOORE OIL
Well Depth:	18	Date Drilled:	05/96
Geo Unit:	112ORVAC	Mechanic Test:	Not Reported
Chem Analysis:	Not Reported	Bio Analysis:	Not Reported
Pump Test:	Not Reported	Driller:	GEOSCIENCE
Driller #:	539	Elevation:	71
Hole Depth:	18	Depth from Surface:	5.40
Measure Date:	05/31/96	Date Added by Agency:	2004-03-31
Date Registered by Agency:	10/97	Date Plugged:	09/03
Plugged By:	WALKER-HILL(LA)	Yield on Pump Test:	Not Reported
Drawdown on Test:	Not Reported	Casing Diameter:	4
Casing Material:	PLASTIC	Screen Diameter:	4
Screen Interval:	3-18	Associated Well Serial #:	Not Reported
Well Name:	B-3/W-3		
Comments:	SHELL STOP-N-SAVE 3, 910 LOUISVILLE AVENUE, MONROE		
Pumpdown Method:	Not Reported	Extension Pipe Length:	Not Reported
Top of Extension Pipe:	Not Reported	Bottom of Extension Pipe:	Not Reported
Screen Material Type:	Not Reported	Gravel Packed:	N
Ground Elevation:	Not Reported	Screen Diameter:	Not Reported
Remarks:	Not Reported	Avg Heat Pump Depth:	0
Heat Pump Hole #:	Not Reported	Annular Space Cemented Depth:	Not Reported
Screen Interval Length:	Not Reported	Screen Slot Size:	Not Reported
Inspection Comments:	0	Pump Depth:	Not Reported
Pump Horsepower:	Not Reported	Planned Pumpage (GPM):	0
Planned Pumpage (hr/day):	0	Planned Pumpage (days/yr):	Not Reported
Pump Rate (Gal/day):	Not Reported	Measurement Method:	Not Reported
Hrs of Test:	0	Pump Test Date:	0
Static Water Level:	Not Reported	Static Measurement Method:	Not Reported
Water Level Post-Test:	Not Reported	Pump Test Done:	0
Cementing Method:	Not Reported	P and A Comments:	Not Reported
P and A Details:	Not Reported	Casing Length:	Not Reported
Driller Owner:	Not Reported	Owner ID:	0
Well Status:	Plugged and Abandonded		

Map ID
Direction
Distance
Elevation | Database | EDR ID Number

O87
NNE
1/2 - 1 Mile
Higher

LA WELLS **LATD50000093697**

Database:	Water Well Registration Data File		
Well ID:	073-5919Z	Local Well #:	5919Z
Well Use:	plugged and abandoned monitor		
Seq #:	03	Owner:	MOORE OIL
Well Depth:	18	Date Drilled:	05/96
Geo Unit:	112ORVAC	Mechanic Test:	Not Reported
Chem Analysis:	Not Reported	Bio Analysis:	Not Reported
Pump Test:	Not Reported	Driller:	GEOSCIENCE
Driller #:	539	Elevation:	71
Hole Depth:	18	Depth from Surface:	5.68
Measure Date:	05/30/96	Date Added by Agency:	2004-03-31
Date Registered by Agency:	10/97	Date Plugged:	09/03
Plugged By:	WALKER-HILL(LA)	Yield on Pump Test:	Not Reported
Drawdown on Test:	Not Reported	Casing Diameter:	4
Casing Material:	PLASTIC	Screen Diameter:	4
Screen Interval:	3-18	Associated Well Serial #:	Not Reported
Well Name:	B-1/W-1		
Comments:	SHELL STOP-N-SAVE 3, 910 LOUISVILLE AVENUE, MONROE		
Pumpdown Method:	Not Reported	Extension Pipe Length:	Not Reported
Top of Extension Pipe:	Not Reported	Bottom of Extension Pipe:	Not Reported
Screen Material Type:	Not Reported	Gravel Packed:	N
Ground Elevation:	Not Reported	Screen Diameter:	Not Reported
Remarks:	Not Reported	Avg Heat Pump Depth:	0
Heat Pump Hole #:	Not Reported	Annular Space Cemented Depth:	Not Reported
Screen Interval Length:	Not Reported	Screen Slot Size:	Not Reported
Inspection Comments:	0	Pump Depth:	Not Reported
Pump Horsepower:	Not Reported	Planned Pumpage (GPM):	0
Planned Pumpage (hr/day):	0	Planned Pumpage (days/yr):	Not Reported
Pump Rate (Gal/day):	Not Reported	Measurement Method:	Not Reported
Hrs of Test:	0	Pump Test Date:	0
Static Water Level:	Not Reported	Static Measurement Method:	Not Reported
Water Level Post-Test:	Not Reported	Pump Test Done:	0
Cementing Method:	Not Reported	P and A Comments:	Not Reported
P and A Details:	Not Reported	Casing Length:	Not Reported
Driller Owner:	Not Reported	Owner ID:	0
Well Status:	Plugged and Abandonded		

O88
NNE
1/2 - 1 Mile
Higher

LA WELLS **LATD50000098009**

Database:	Water Well Registration Data File		
Well ID:	073-5308Z	Local Well #:	5308Z
Well Use:	plugged and abandoned monitor		
Seq #:	01	Owner:	KELLOGG MOORE
Well Depth:	18	Date Drilled:	04/90
Geo Unit:	112ORVAC	Mechanic Test:	Not Reported
Chem Analysis:	Not Reported	Bio Analysis:	Not Reported
Pump Test:	Not Reported	Driller:	FOUNDATION
Driller #:	259	Elevation:	Not Reported
Hole Depth:	20	Depth from Surface:	5.20
Measure Date:	04/18/90	Date Added by Agency:	2004-03-31

Date Registered by Agency:	05/90	Date Plugged:	09/03
Plugged By:	WALKER-HILL(LA)	Yield on Pump Test:	Not Reported
Drawdown on Test:	Not Reported	Casing Diameter:	4
Casing Material:	PLASTIC	Screen Diameter:	4
Screen Interval:	4-18	Associated Well Serial #:	Not Reported
Well Name:	MW-2	Comments:	Not Reported
Pumpdown Method:	Not Reported	Extension Pipe Length:	Not Reported
Top of Extension Pipe:	Not Reported	Bottom of Extension Pipe:	Not Reported
Screen Material Type:	Not Reported	Gravel Packed:	N
Ground Elevation:	Not Reported	Screen Diameter:	Not Reported
Remarks:	Not Reported	Avg Heat Pump Depth:	0
Heat Pump Hole #:	Not Reported	Annular Space Cemented Depth:	Not Reported
Screen Interval Length:	Not Reported	Screen Slot Size:	Not Reported
Inspection Comments:	0	Pump Depth:	Not Reported
Pump Horsepower:	Not Reported	Planned Pumpage (GPM):	0
Planned Pumpage (hr/day):	0	Planned Pumpage (days/yr):	Not Reported
Pump Rate (Gal/day):	Not Reported	Measurement Method:	Not Reported
Hrs of Test:	0	Pump Test Date:	0
Static Water Level:	Not Reported	Static Measurement Method:	Not Reported
Water Level Post-Test:	Not Reported	Pump Test Done:	0
Cementing Method:	Not Reported	P and A Comments:	Not Reported
P and A Details:	Not Reported	Casing Length:	Not Reported
Driller Owner:	Not Reported	Owner ID:	0
Well Status:	Plugged and Abandonded		

O89
NNE
1/2 - 1 Mile
Higher

LA WELLS **LATD50000097924**

Database:	Water Well Registration Data File		
Well ID:	073-5396Z	Local Well #:	5396Z
Well Use:	plugged and abandoned monitor		
Seq #:	02	Owner:	MOORE OIL
Well Depth:	18	Date Drilled:	08/91
Geo Unit:	112ORVAC	Mechanic Test:	Not Reported
Chem Analysis:	Not Reported	Bio Analysis:	Not Reported
Pump Test:	Not Reported	Driller:	FOUNDATION
Driller #:	259	Elevation:	73
Hole Depth:	20	Depth from Surface:	5.50
Measure Date:	09/04/91	Date Added by Agency:	2004-03-31
Date Registered by Agency:	09/91	Date Plugged:	09/03
Plugged By:	WALKER-HILL(LA)	Yield on Pump Test:	Not Reported
Drawdown on Test:	Not Reported	Casing Diameter:	4
Casing Material:	PLASTIC	Screen Diameter:	4
Screen Interval:	4-18	Associated Well Serial #:	Not Reported
Well Name:	MW-4	Comments:	Not Reported
Pumpdown Method:	Not Reported	Extension Pipe Length:	Not Reported
Top of Extension Pipe:	Not Reported	Bottom of Extension Pipe:	Not Reported
Screen Material Type:	Not Reported	Gravel Packed:	N
Ground Elevation:	Not Reported	Screen Diameter:	Not Reported
Remarks:	Not Reported	Avg Heat Pump Depth:	0
Heat Pump Hole #:	Not Reported	Annular Space Cemented Depth:	Not Reported
Screen Interval Length:	Not Reported	Screen Slot Size:	Not Reported
Inspection Comments:	0	Pump Depth:	Not Reported
Pump Horsepower:	Not Reported	Planned Pumpage (GPM):	0
Planned Pumpage (hr/day):	0	Planned Pumpage (days/yr):	Not Reported
Pump Rate (Gal/day):	Not Reported	Measurement Method:	Not Reported
Hrs of Test:	0	Pump Test Date:	0
Static Water Level:	Not Reported	Static Measurement Method:	Not Reported

Water Level Post-Test:	Not Reported	Pump Test Done:	0
Cementing Method:	Not Reported	P and A Comments:	Not Reported
P and A Details:	Not Reported	Casing Length:	Not Reported
Driller Owner:	Not Reported	Owner ID:	0
Well Status:	Plugged and Abandonded		

N90
NNE **LA WELLS** **LATD50000175726**
1/2 - 1 Mile
Higher

Database:	Water Well Registration Data File		
Well ID:	073-6925Z	Local Well #:	6925Z
Well Use:	monitor	Seq #:	00
Owner:	AMERIPRIDE LINEN AND APPAREL SERVICES		
Well Depth:	10	Date Drilled:	09/27/2007
Geo Unit:	112ORVAC	Mechanic Test:	N
Chem Analysis:	N	Bio Analysis:	N
Pump Test:	N	Driller:	BOART LONGYEAR E & I
Driller #:	662	Elevation:	73.7
Hole Depth:	10	Depth from Surface:	6.31
Measure Date:	10-19-07	Date Added by Agency:	Not Reported
Date Registered by Agency:	1-14-13	Date Plugged:	Not Reported
Plugged By:	Not Reported	Yield on Pump Test:	Not Reported
Drawdown on Test:	Not Reported	Casing Diameter:	2
Casing Material:	PLASTIC	Screen Diameter:	2
Screen Interval:	Not Reported	Associated Well Serial #:	Not Reported
Well Name:	MW-10A	Comments:	Not Reported
Pumpdown Method:	Not Reported	Extension Pipe Length:	Not Reported
Top of Extension Pipe:	Not Reported	Bottom of Extension Pipe:	Not Reported
Screen Material Type:	PLASTIC	Gravel Packed:	N
Ground Elevation:	Not Reported	Screen Diameter:	Not Reported
Remarks:	Not Reported	Avg Heat Pump Depth:	0
Heat Pump Hole #:	Not Reported	Annular Space Cemented Depth:	3
Screen Interval Length:	5	Screen Slot Size:	.010
Inspection Comments:	0	Pump Depth:	Not Reported
Pump Horsepower:	Not Reported	Planned Pumpage (GPM):	0
Planned Pumpage (hr/day):	0	Planned Pumpage (days/yr):	Not Reported
Pump Rate (Gal/day):	Not Reported	Measurement Method:	Not Reported
Hrs of Test:	0	Pump Test Date:	0
Static Water Level:	Not Reported	Static Measurement Method:	Not Reported
Water Level Post-Test:	Not Reported	Pump Test Done:	0
Cementing Method:	G	P and A Comments:	Not Reported
P and A Details:	Not Reported	Casing Length:	10
Driller Owner:	Not Reported	Owner ID:	44218
Well Status:	Active		

N91
NNE **LA WELLS** **LATD50000175727**
1/2 - 1 Mile
Higher

Database:	Water Well Registration Data File		
Well ID:	073-6926Z	Local Well #:	6926Z
Well Use:	monitor	Seq #:	01
Owner:	AMERIPRIDE LINEN AND APPAREL SERVICES		
Well Depth:	33	Date Drilled:	09/27/2007
Geo Unit:	112ORVA	Mechanic Test:	N

Chem Analysis:	N	Bio Analysis:	N
Pump Test:	N		
Driller:	M. E. STOKES WATER WELL DRILLING, LLC		
Driller #:	665	Elevation:	73.7
Hole Depth:	33	Depth from Surface:	16.2
Measure Date:	10-19-07	Date Added by Agency:	Not Reported
Date Registered by Agency:	1-14-13	Date Plugged:	Not Reported
Plugged By:	Not Reported	Yield on Pump Test:	Not Reported
Drawdown on Test:	Not Reported	Casing Diameter:	2
Casing Material:	PLASTIC	Screen Diameter:	2
Screen Interval:	Not Reported	Associated Well Serial #:	Not Reported
Well Name:	MW-10B	Comments:	Not Reported
Pumpdown Method:	Not Reported	Extension Pipe Length:	Not Reported
Top of Extension Pipe:	Not Reported	Bottom of Extension Pipe:	Not Reported
Screen Material Type:	PLASTIC	Gravel Packed:	N
Ground Elevation:	Not Reported	Screen Diameter:	Not Reported
Remarks:	Not Reported	Avg Heat Pump Depth:	0
Heat Pump Hole #:	Not Reported	Annular Space Cemented Depth:	3
Screen Interval Length:	5	Screen Slot Size:	.010
Inspection Comments:	0	Pump Depth:	Not Reported
Pump Horsepower:	Not Reported	Planned Pumpage (GPM):	0
Planned Pumpage (hr/day):	0	Planned Pumpage (days/yr):	Not Reported
Pump Rate (Gal/day):	Not Reported	Measurement Method:	Not Reported
Hrs of Test:	0	Pump Test Date:	0
Static Water Level:	Not Reported	Static Measurement Method:	Not Reported
Water Level Post-Test:	Not Reported	Pump Test Done:	0
Cementing Method:	G	P and A Comments:	Not Reported
P and A Details:	Not Reported	Casing Length:	33
Driller Owner:	Not Reported	Owner ID:	44218
Well Status:	Active		

N92
NNE **LA WELLS** **LATD50000175728**
1/2 - 1 Mile
Higher

Database:	Water Well Registration Data File		
Well ID:	073-6927Z	Local Well #:	6927Z
Well Use:	monitor	Seq #:	02
Owner:	AMERIPRIDE LINEN AND APPAREL SERVICES		
Well Depth:	64	Date Drilled:	09/27/2007
Geo Unit:	112ORVA	Mechanic Test:	N
Chem Analysis:	N	Bio Analysis:	N
Pump Test:	N	Driller:	BOART LONGYEAR E & I
Driller #:	662	Elevation:	73.7
Hole Depth:	64	Depth from Surface:	8.19
Measure Date:	10-19-07	Date Added by Agency:	Not Reported
Date Registered by Agency:	1-14-13	Date Plugged:	Not Reported
Plugged By:	Not Reported	Yield on Pump Test:	Not Reported
Drawdown on Test:	Not Reported	Casing Diameter:	2
Casing Material:	PLASTIC	Screen Diameter:	2
Screen Interval:	Not Reported	Associated Well Serial #:	Not Reported
Well Name:	MW-10C	Comments:	Not Reported
Pumpdown Method:	Not Reported	Extension Pipe Length:	Not Reported
Top of Extension Pipe:	Not Reported	Bottom of Extension Pipe:	Not Reported
Screen Material Type:	PLASTIC	Gravel Packed:	N
Ground Elevation:	Not Reported	Screen Diameter:	Not Reported
Remarks:	Not Reported	Avg Heat Pump Depth:	0
Heat Pump Hole #:	Not Reported	Annular Space Cemented Depth:	3
Screen Interval Length:	5	Screen Slot Size:	.010

Inspection Comments:	0	Pump Depth:	Not Reported
Pump Horsepower:	Not Reported	Planned Pumpage (GPM):	0
Planned Pumpage (hr/day):	0	Planned Pumpage (days/yr):	Not Reported
Pump Rate (Gal/day):	Not Reported	Measurement Method:	Not Reported
Hrs of Test:	0	Pump Test Date:	0
Static Water Level:	Not Reported	Static Measurement Method:	Not Reported
Water Level Post-Test:	Not Reported	Pump Test Done:	0
Cementing Method:	G	P and A Comments:	Not Reported
P and A Details:	Not Reported	Casing Length:	64
Driller Owner:	Not Reported	Owner ID:	44218
Well Status:	Active		

O93
NNE **LA WELLS** **LATD50000093698**
1/2 - 1 Mile
Higher

Database:	Water Well Registration Data File		
Well ID:	073-5920Z	Local Well #:	5920Z
Well Use:	plugged and abandoned monitor		
Seq #:	02	Owner:	MOORE OIL
Well Depth:	18	Date Drilled:	05/96
Geo Unit:	112ORVAC	Mechanic Test:	Not Reported
Chem Analysis:	Not Reported	Bio Analysis:	Not Reported
Pump Test:	Not Reported	Driller:	GEOSCIENCE
Driller #:	539	Elevation:	71
Hole Depth:	18	Depth from Surface:	4.60
Measure Date:	05/30/96	Date Added by Agency:	2004-03-31
Date Registered by Agency:	10/97	Date Plugged:	09/03
Plugged By:	WALKER-HILL(LA)	Yield on Pump Test:	Not Reported
Drawdown on Test:	Not Reported	Casing Diameter:	4
Casing Material:	PLASTIC	Screen Diameter:	4
Screen Interval:	3-18	Associated Well Serial #:	Not Reported
Well Name:	B-2/W-2		
Comments:	SHELL STOP-N-SAVE 3, 910 LOUISVILLE AVENUE, MONROE		
Pumpdown Method:	Not Reported	Extension Pipe Length:	Not Reported
Top of Extension Pipe:	Not Reported	Bottom of Extension Pipe:	Not Reported
Screen Material Type:	Not Reported	Gravel Packed:	N
Ground Elevation:	Not Reported	Screen Diameter:	Not Reported
Remarks:	Not Reported	Avg Heat Pump Depth:	0
Heat Pump Hole #:	Not Reported	Annular Space Cemented Depth:	Not Reported
Screen Interval Length:	Not Reported	Screen Slot Size:	Not Reported
Inspection Comments:	0	Pump Depth:	Not Reported
Pump Horsepower:	Not Reported	Planned Pumpage (GPM):	0
Planned Pumpage (hr/day):	0	Planned Pumpage (days/yr):	Not Reported
Pump Rate (Gal/day):	Not Reported	Measurement Method:	Not Reported
Hrs of Test:	0	Pump Test Date:	0
Static Water Level:	Not Reported	Static Measurement Method:	Not Reported
Water Level Post-Test:	Not Reported	Pump Test Done:	0
Cementing Method:	Not Reported	P and A Comments:	Not Reported
P and A Details:	Not Reported	Casing Length:	Not Reported
Driller Owner:	Not Reported	Owner ID:	0
Well Status:	Plugged and Abandonded		

Map ID
Direction
Distance
Elevation | Database | EDR ID Number

O94
NNE
1/2 - 1 Mile
Higher

LA WELLS **LATD50000098010**

Database:	Water Well Registration Data File		
Well ID:	073-5309Z	Local Well #:	5309Z
Well Use:	plugged and abandoned monitor		
Seq #:	01	Owner:	KELLOGG MOORE
Well Depth:	18	Date Drilled:	04/90
Geo Unit:	112ORVAC	Mechanic Test:	Not Reported
Chem Analysis:	Not Reported	Bio Analysis:	Not Reported
Pump Test:	Not Reported	Driller:	FOUNDATION
Driller #:	259	Elevation:	Not Reported
Hole Depth:	20	Depth from Surface:	5.50
Measure Date:	04/18/90	Date Added by Agency:	2004-03-31
Date Registered by Agency:	05/90	Date Plugged:	09/03
Plugged By:	WALKER-HILL(LA)	Yield on Pump Test:	Not Reported
Drawdown on Test:	Not Reported	Casing Diameter:	4
Casing Material:	PLASTIC	Screen Diameter:	4
Screen Interval:	4-18	Associated Well Serial #:	Not Reported
Well Name:	MW-3	Comments:	Not Reported
Pumpdown Method:	Not Reported	Extension Pipe Length:	Not Reported
Top of Extension Pipe:	Not Reported	Bottom of Extension Pipe:	Not Reported
Screen Material Type:	Not Reported	Gravel Packed:	N
Ground Elevation:	Not Reported	Screen Diameter:	Not Reported
Remarks:	Not Reported	Avg Heat Pump Depth:	0
Heat Pump Hole #:	Not Reported	Annular Space Cemented Depth:	Not Reported
Screen Interval Length:	Not Reported	Screen Slot Size:	Not Reported
Inspection Comments:	0	Pump Depth:	Not Reported
Pump Horsepower:	Not Reported	Planned Pumpage (GPM):	0
Planned Pumpage (hr/day):	0	Planned Pumpage (days/yr):	Not Reported
Pump Rate (Gal/day):	Not Reported	Measurement Method:	Not Reported
Hrs of Test:	0	Pump Test Date:	0
Static Water Level:	Not Reported	Static Measurement Method:	Not Reported
Water Level Post-Test:	Not Reported	Pump Test Done:	0
Cementing Method:	Not Reported	P and A Comments:	Not Reported
P and A Details:	Not Reported	Casing Length:	Not Reported
Driller Owner:	Not Reported	Owner ID:	0
Well Status:	Plugged and Abandonded		

O95
NNE
1/2 - 1 Mile
Higher

LA WELLS **LATD50000093439**

Database:	Water Well Registration Data File		
Well ID:	073-6161Z	Local Well #:	6161Z
Well Use:	plugged and abandoned monitor		
Seq #:	01	Owner:	MOORE OIL
Well Depth:	19	Date Drilled:	12/99
Geo Unit:	112ORVAC	Mechanic Test:	Not Reported
Chem Analysis:	Not Reported	Bio Analysis:	Not Reported
Pump Test:	Not Reported	Driller:	WALKER-HILL(CO)
Driller #:	574	Elevation:	75
Hole Depth:	19	Depth from Surface:	7.00
Measure Date:	12/09/99	Date Added by Agency:	2004-03-31
Date Registered by Agency:	12/99	Date Plugged:	09/03

Plugged By:	WALKER-HILL(LA)	Yield on Pump Test:	Not Reported
Drawdown on Test:	Not Reported	Casing Diameter:	4
Casing Material:	PLASTIC	Screen Diameter:	4
Screen Interval:	4-19	Associated Well Serial #:	Not Reported
Well Name:	EW-1	Comments:	Not Reported
Pumpdown Method:	Not Reported	Extension Pipe Length:	Not Reported
Top of Extension Pipe:	Not Reported	Bottom of Extension Pipe:	Not Reported
Screen Material Type:	Not Reported	Gravel Packed:	N
Ground Elevation:	Not Reported	Screen Diameter:	Not Reported
Remarks:	Not Reported	Avg Heat Pump Depth:	0
Heat Pump Hole #:	Not Reported	Annular Space Cemented Depth:	Not Reported
Screen Interval Length:	Not Reported	Screen Slot Size:	Not Reported
Inspection Comments:	0	Pump Depth:	Not Reported
Pump Horsepower:	Not Reported	Planned Pumpage (GPM):	0
Planned Pumpage (hr/day):	0	Planned Pumpage (days/yr):	Not Reported
Pump Rate (Gal/day):	Not Reported	Measurement Method:	Not Reported
Hrs of Test:	0	Pump Test Date:	0
Static Water Level:	Not Reported	Static Measurement Method:	Not Reported
Water Level Post-Test:	Not Reported	Pump Test Done:	0
Cementing Method:	Not Reported	P and A Comments:	Not Reported
P and A Details:	Not Reported	Casing Length:	Not Reported
Driller Owner:	Not Reported	Owner ID:	0
Well Status:	Plugged and Abandonded		

O96
NNE **LA WELLS** **LATD50000093504**
1/2 - 1 Mile
Higher

Database:	Water Well Registration Data File		
Well ID:	073-6162Z	Local Well #:	6162Z
Well Use:	plugged and abandoned monitor		
Seq #:	02	Owner:	MOORE OIL
Well Depth:	19	Date Drilled:	12/99
Geo Unit:	112ORVAC	Mechanic Test:	Not Reported
Chem Analysis:	Not Reported	Bio Analysis:	Not Reported
Pump Test:	Not Reported	Driller:	WALKER-HILL(CO)
Driller #:	574	Elevation:	75
Hole Depth:	19	Depth from Surface:	7.50
Measure Date:	12/09/99	Date Added by Agency:	2004-03-31
Date Registered by Agency:	12/99	Date Plugged:	09/03
Plugged By:	WALKER-HILL(LA)	Yield on Pump Test:	Not Reported
Drawdown on Test:	Not Reported	Casing Diameter:	4
Casing Material:	PLASTIC	Screen Diameter:	4
Screen Interval:	4-19	Associated Well Serial #:	Not Reported
Well Name:	EW-2	Comments:	Not Reported
Pumpdown Method:	Not Reported	Extension Pipe Length:	Not Reported
Top of Extension Pipe:	Not Reported	Bottom of Extension Pipe:	Not Reported
Screen Material Type:	Not Reported	Gravel Packed:	N
Ground Elevation:	Not Reported	Screen Diameter:	Not Reported
Remarks:	Not Reported	Avg Heat Pump Depth:	0
Heat Pump Hole #:	Not Reported	Annular Space Cemented Depth:	Not Reported
Screen Interval Length:	Not Reported	Screen Slot Size:	Not Reported
Inspection Comments:	0	Pump Depth:	Not Reported
Pump Horsepower:	Not Reported	Planned Pumpage (GPM):	0
Planned Pumpage (hr/day):	0	Planned Pumpage (days/yr):	Not Reported
Pump Rate (Gal/day):	Not Reported	Measurement Method:	Not Reported
Hrs of Test:	0	Pump Test Date:	0
Static Water Level:	Not Reported	Static Measurement Method:	Not Reported
Water Level Post-Test:	Not Reported	Pump Test Done:	0

Cementing Method:	Not Reported	P and A Comments:	Not Reported
P and A Details:	Not Reported	Casing Length:	Not Reported
Driller Owner:	Not Reported	Owner ID:	0
Well Status:	Plugged and Abandonded		

P97
NE **LA WELLS** **LATD50000094707**
1/2 - 1 Mile
Higher

Database:	Water Well Registration Data File		
Well ID:	073-118	Local Well #:	118
Well Use:	abandoned public supply	Seq #:	02
Owner:	CONSOLID ICE CO	Well Depth:	440
Date Drilled:	1909	Geo Unit:	124SPRT
Mechanic Test:	Not Reported	Chem Analysis:	Not Reported
Bio Analysis:	Not Reported	Pump Test:	Not Reported
Driller:	STOVALL FRED	Driller #:	000
Elevation:	Not Reported	Hole Depth:	450
Depth from Surface:	0.00	Measure Date:	Not Reported
Date Added by Agency:	1996-10-17	Date Registered by Agency:	Not Reported
Date Plugged:	Not Reported	Plugged By:	Not Reported
Yield on Pump Test:	Not Reported	Drawdown on Test:	Not Reported
Casing Diameter:	3	Casing Material:	Not Reported
Screen Diameter:	Not Reported	Screen Interval:	Not Reported
Associated Well Serial #:	Not Reported	Well Name:	Not Reported
Comments:	Not Reported	Pumpdown Method:	Not Reported
Extension Pipe Length:	Not Reported	Top of Extension Pipe:	Not Reported
Bottom of Extension Pipe:	Not Reported	Screen Material Type:	Not Reported
Gravel Packed:	N	Ground Elevation:	Not Reported
Screen Diameter:	Not Reported	Remarks:	Not Reported
Avg Heat Pump Depth:	0	Heat Pump Hole #:	Not Reported
Annular Space Cemented Depth:	Not Reported	Screen Interval Length:	Not Reported
Screen Slot Size:	Not Reported	Inspection Comments:	0
Pump Depth:	Not Reported	Pump Horsepower:	Not Reported
Planned Pumpage (GPM):	0	Planned Pumpage (hr/day):	0
Planned Pumpage (days/yr):	Not Reported	Pump Rate (Gal/day):	Not Reported
Measurement Method:	Not Reported	Hrs of Test:	0
Pump Test Date:	0	Static Water Level:	Not Reported
Static Measurement Method:	Not Reported	Water Level Post-Test:	Not Reported
Pump Test Done:	0	Cementing Method:	Not Reported
P and A Comments:	Not Reported	P and A Details:	Not Reported
Casing Length:	Not Reported	Driller Owner:	Not Reported
Owner ID:	0	Well Status:	Abandoned

P98
NE **LA WELLS** **LATD50000094708**
1/2 - 1 Mile
Higher

Database:	Water Well Registration Data File		
Well ID:	073-118A	Local Well #:	118A
Well Use:	plugged and abandoned test hole		
Seq #:	01	Owner:	CONSOLID ICE CO
Well Depth:	440	Date Drilled:	1909
Geo Unit:	124SPRT	Mechanic Test:	Not Reported
Chem Analysis:	Not Reported	Bio Analysis:	Not Reported
Pump Test:	Not Reported	Driller:	STOVALL FRED

Driller #:	000	Elevation:	75
Hole Depth:	3240	Depth from Surface:	0.00
Measure Date:	Not Reported	Date Added by Agency:	1996-10-17
Date Registered by Agency:	Not Reported	Date Plugged:	Not Reported
Plugged By:	Not Reported	Yield on Pump Test:	Not Reported
Drawdown on Test:	Not Reported	Casing Diameter:	3
Casing Material:	Not Reported	Screen Diameter:	Not Reported
Screen Interval:	Not Reported	Associated Well Serial #:	Not Reported
Well Name:	TEST	Comments:	Not Reported
Pumpdown Method:	Not Reported	Extension Pipe Length:	Not Reported
Top of Extension Pipe:	Not Reported	Bottom of Extension Pipe:	Not Reported
Screen Material Type:	Not Reported	Gravel Packed:	N
Ground Elevation:	Not Reported	Screen Diameter:	Not Reported
Remarks:	Not Reported	Avg Heat Pump Depth:	0
Heat Pump Hole #:	Not Reported	Annular Space Cemented Depth:	Not Reported
Screen Interval Length:	Not Reported	Screen Slot Size:	Not Reported
Inspection Comments:	0	Pump Depth:	Not Reported
Pump Horsepower:	Not Reported	Planned Pumpage (GPM):	0
Planned Pumpage (hr/day):	0	Planned Pumpage (days/yr):	Not Reported
Pump Rate (Gal/day):	Not Reported	Measurement Method:	Not Reported
Hrs of Test:	0	Pump Test Date:	0
Static Water Level:	Not Reported	Static Measurement Method:	Not Reported
Water Level Post-Test:	Not Reported	Pump Test Done:	0
Cementing Method:	Not Reported	P and A Comments:	Not Reported
P and A Details:	Not Reported	Casing Length:	Not Reported
Driller Owner:	Not Reported	Owner ID:	0
Well Status:	Plugged and Abandonded		

P99
NE
1/2 - 1 Mile
Higher

FED USGS **USGS40000413940**

Organization ID:	USGS-LA	Organization Name:	USGS Louisiana Water Science Center
Monitor Location:	Ou- 118A	Type:	Well
Description:	Not Reported	HUC:	08050001
Drainage Area:	Not Reported	Drainage Area Units:	Not Reported
Contrib Drainage Area:	Not Reported	Contrib Drainage Area Unts:	Not Reported
Aquifer:	Not Reported	Formation Type:	Not Reported
Aquifer Type:	Not Reported	Construction Date:	19090101
Well Depth:	Not Reported	Well Depth Units:	Not Reported
Well Hole Depth:	3240	Well Hole Depth Units:	ft

P100
NE
1/2 - 1 Mile
Higher

FED USGS **USGS40000413941**

Organization ID:	USGS-LA	Organization Name:	USGS Louisiana Water Science Center
Monitor Location:	Ou- 118	Type:	Well
Description:	Not Reported	HUC:	08050001
Drainage Area:	Not Reported	Drainage Area Units:	Not Reported
Contrib Drainage Area:	Not Reported	Contrib Drainage Area Unts:	Not Reported
Aquifer:	Mississippi embayment aquifer system		
Formation Type:	Sparta Sand	Aquifer Type:	Confined single aquifer
Construction Date:	19090101	Well Depth:	440
Well Depth Units:	ft	Well Hole Depth:	450
Well Hole Depth Units:	ft		

GEOCHECK® - PHYSICAL SETTING SOURCE MAP FINDINGS

Map ID
Direction
Distance
Elevation | Database | EDR ID Number

O101
NNE
1/2 - 1 Mile
Higher

LA WELLS **LATD50000098008**

Database:	Water Well Registration Data File		
Well ID:	073-5307Z	Local Well #:	5307Z
Well Use:	plugged and abandoned monitor		
Seq #:	01	Owner:	KELLOGG MOORE
Well Depth:	18	Date Drilled:	04/90
Geo Unit:	112ORVAC	Mechanic Test:	Not Reported
Chem Analysis:	Not Reported	Bio Analysis:	Not Reported
Pump Test:	Not Reported	Driller:	FOUNDATION
Driller #:	259	Elevation:	Not Reported
Hole Depth:	20	Depth from Surface:	5.00
Measure Date:	04/18/90	Date Added by Agency:	2004-03-31
Date Registered by Agency:	05/90	Date Plugged:	09/03
Plugged By:	WALKER-HILL(LA)	Yield on Pump Test:	Not Reported
Drawdown on Test:	Not Reported	Casing Diameter:	4
Casing Material:	PLASTIC	Screen Diameter:	4
Screen Interval:	4-18	Associated Well Serial #:	Not Reported
Well Name:	MW-1	Comments:	Not Reported
Pumpdown Method:	Not Reported	Extension Pipe Length:	Not Reported
Top of Extension Pipe:	Not Reported	Bottom of Extension Pipe:	Not Reported
Screen Material Type:	Not Reported	Gravel Packed:	N
Ground Elevation:	Not Reported	Screen Diameter:	Not Reported
Remarks:	Not Reported	Avg Heat Pump Depth:	0
Heat Pump Hole #:	Not Reported	Annular Space Cemented Depth:	Not Reported
Screen Interval Length:	Not Reported	Screen Slot Size:	Not Reported
Inspection Comments:	0	Pump Depth:	Not Reported
Pump Horsepower:	Not Reported	Planned Pumpage (GPM):	0
Planned Pumpage (hr/day):	0	Planned Pumpage (days/yr):	Not Reported
Pump Rate (Gal/day):	Not Reported	Measurement Method:	Not Reported
Hrs of Test:	0	Pump Test Date:	0
Static Water Level:	Not Reported	Static Measurement Method:	Not Reported
Water Level Post-Test:	Not Reported	Pump Test Done:	0
Cementing Method:	Not Reported	P and A Comments:	Not Reported
P and A Details:	Not Reported	Casing Length:	Not Reported
Driller Owner:	Not Reported	Owner ID:	0
Well Status:	Plugged and Abandonded		

Q102
ENE
1/2 - 1 Mile
Higher

LA WELLS **LATD50000093705**

Database:	Water Well Registration Data File		
Well ID:	073-6407Z	Local Well #:	6407Z
Well Use:	plugged and abandoned monitor		
Seq #:	01	Owner:	OU POLICE JURY
Well Depth:	16	Date Drilled:	06/02
Geo Unit:	00000000	Mechanic Test:	Not Reported
Chem Analysis:	Not Reported	Bio Analysis:	Not Reported
Pump Test:	Not Reported	Driller:	WALKER-HILL(CO)
Driller #:	574	Elevation:	74
Hole Depth:	16	Depth from Surface:	7.00
Measure Date:	06/27/02	Date Added by Agency:	2003-08-14
Date Registered by Agency:	08/03	Date Plugged:	03/03

Plugged By:	WALKER-HILL(CO)	Yield on Pump Test:	Not Reported
Drawdown on Test:	Not Reported	Casing Diameter:	4
Casing Material:	PLASTIC	Screen Diameter:	4
Screen Interval:	6-16	Associated Well Serial #:	Not Reported
Well Name:	MW-1	Comments:	Not Reported
Pumpdown Method:	Not Reported	Extension Pipe Length:	Not Reported
Top of Extension Pipe:	Not Reported	Bottom of Extension Pipe:	Not Reported
Screen Material Type:	Not Reported	Gravel Packed:	N
Ground Elevation:	Not Reported	Screen Diameter:	Not Reported
Remarks:	Not Reported	Avg Heat Pump Depth:	0
Heat Pump Hole #:	Not Reported	Annular Space Cemented Depth:	Not Reported
Screen Interval Length:	Not Reported	Screen Slot Size:	Not Reported
Inspection Comments:	0	Pump Depth:	Not Reported
Pump Horsepower:	Not Reported	Planned Pumpage (GPM):	0
Planned Pumpage (hr/day):	0	Planned Pumpage (days/yr):	Not Reported
Pump Rate (Gal/day):	Not Reported	Measurement Method:	Not Reported
Hrs of Test:	0	Pump Test Date:	0
Static Water Level:	Not Reported	Static Measurement Method:	Not Reported
Water Level Post-Test:	Not Reported	Pump Test Done:	0
Cementing Method:	Not Reported	P and A Comments:	Not Reported
P and A Details:	Not Reported	Casing Length:	Not Reported
Driller Owner:	Not Reported	Owner ID:	0
Well Status:	Plugged and Abandonded		

O103
NNE **LA WELLS** **LATD50000001311**
1/2 - 1 Mile
Higher

Database:	Water Well Registration Data File		
Well ID:	073-6920Z	Local Well #:	6920Z
Well Use:	monitor	Seq #:	00
Owner:	AMERIPRIDE LINEN AND APPAREL SERVICES		
Well Depth:	10	Date Drilled:	09/27/2007
Geo Unit:	112ORVAC	Mechanic Test:	N
Chem Analysis:	N	Bio Analysis:	N
Pump Test:	N	Driller:	BOART LONGYEAR E & I
Driller #:	662	Elevation:	73.7
Hole Depth:	10	Depth from Surface:	4.7
Measure Date:	10-19-07	Date Added by Agency:	Not Reported
Date Registered by Agency:	1-14-13	Date Plugged:	Not Reported
Plugged By:	Not Reported	Yield on Pump Test:	Not Reported
Drawdown on Test:	Not Reported	Casing Diameter:	2
Casing Material:	PLASTIC	Screen Diameter:	2
Screen Interval:	Not Reported	Associated Well Serial #:	Not Reported
Well Name:	MW-8A	Comments:	Not Reported
Pumpdown Method:	Not Reported	Extension Pipe Length:	Not Reported
Top of Extension Pipe:	Not Reported	Bottom of Extension Pipe:	Not Reported
Screen Material Type:	PLASTIC	Gravel Packed:	N
Ground Elevation:	Not Reported	Screen Diameter:	Not Reported
Remarks:	Not Reported	Avg Heat Pump Depth:	0
Heat Pump Hole #:	Not Reported	Annular Space Cemented Depth:	3
Screen Interval Length:	5	Screen Slot Size:	.010
Inspection Comments:	0	Pump Depth:	Not Reported
Pump Horsepower:	Not Reported	Planned Pumpage (GPM):	0
Planned Pumpage (hr/day):	0	Planned Pumpage (days/yr):	Not Reported
Pump Rate (Gal/day):	Not Reported	Measurement Method:	Not Reported
Hrs of Test:	0	Pump Test Date:	0
Static Water Level:	Not Reported	Static Measurement Method:	Not Reported
Water Level Post-Test:	Not Reported	Pump Test Done:	0

Cementing Method:	Not Reported	P and A Comments:	Not Reported
P and A Details:	Not Reported	Casing Length:	10
Driller Owner:	Not Reported	Owner ID:	44218
Well Status:	Active		

O104
NNE **LA WELLS** **LATD50000001312**
1/2 - 1 Mile
Higher

Database:	Water Well Registration Data File		
Well ID:	073-6921Z	Local Well #:	6921Z
Well Use:	monitor	Seq #:	01
Owner:	AMERIPRIDE LINEN AND APPAREL SERVICES		
Well Depth:	30	Date Drilled:	09/27/2007
Geo Unit:	112ORVA	Mechanic Test:	N
Chem Analysis:	N	Bio Analysis:	N
Pump Test:	N	Driller:	BOART LONGYEAR E & I
Driller #:	662	Elevation:	73.7
Hole Depth:	30	Depth from Surface:	24.54
Measure Date:	10-19-07	Date Added by Agency:	Not Reported
Date Registered by Agency:	1-14-13	Date Plugged:	Not Reported
Plugged By:	Not Reported	Yield on Pump Test:	Not Reported
Drawdown on Test:	Not Reported	Casing Diameter:	2
Casing Material:	PLASTIC	Screen Diameter:	2
Screen Interval:	Not Reported	Associated Well Serial #:	Not Reported
Well Name:	MW-8B	Comments:	Not Reported
Pumpdown Method:	Not Reported	Extension Pipe Length:	Not Reported
Top of Extension Pipe:	Not Reported	Bottom of Extension Pipe:	Not Reported
Screen Material Type:	PLASTIC	Gravel Packed:	N
Ground Elevation:	Not Reported	Screen Diameter:	Not Reported
Remarks:	Not Reported	Avg Heat Pump Depth:	0
Heat Pump Hole #:	Not Reported	Annular Space Cemented Depth:	3
Screen Interval Length:	5	Screen Slot Size:	.010
Inspection Comments:	0	Pump Depth:	Not Reported
Pump Horsepower:	Not Reported	Planned Pumpage (GPM):	0
Planned Pumpage (hr/day):	0	Planned Pumpage (days/yr):	Not Reported
Pump Rate (Gal/day):	Not Reported	Measurement Method:	Not Reported
Hrs of Test:	0	Pump Test Date:	0
Static Water Level:	Not Reported	Static Measurement Method:	Not Reported
Water Level Post-Test:	Not Reported	Pump Test Done:	0
Cementing Method:	G	P and A Comments:	Not Reported
P and A Details:	Not Reported	Casing Length:	30
Driller Owner:	Not Reported	Owner ID:	44218
Well Status:	Active		

O105
NNE **LA WELLS** **LATD50000001313**
1/2 - 1 Mile
Higher

Database:	Water Well Registration Data File		
Well ID:	073-6922Z	Local Well #:	6922Z
Well Use:	monitor	Seq #:	02
Owner:	AMERIPRIDE LINEN AND APPAREL SERVICES		
Well Depth:	60	Date Drilled:	09/27/2007
Geo Unit:	112ORVA	Mechanic Test:	N
Chem Analysis:	N	Bio Analysis:	N

Pump Test:	N	Driller:	BOART LONGYEAR E & I
Driller #:	662	Elevation:	73.7
Hole Depth:	60	Depth from Surface:	7.06
Measure Date:	10-19-07	Date Added by Agency:	Not Reported
Date Registered by Agency:	1-14-13	Date Plugged:	Not Reported
Plugged By:	Not Reported	Yield on Pump Test:	Not Reported
Drawdown on Test:	Not Reported	Casing Diameter:	2
Casing Material:	PLASTIC	Screen Diameter:	2
Screen Interval:	Not Reported	Associated Well Serial #:	Not Reported
Well Name:	MW-8C	Comments:	Not Reported
Pumpdown Method:	Not Reported	Extension Pipe Length:	Not Reported
Top of Extension Pipe:	Not Reported	Bottom of Extension Pipe:	Not Reported
Screen Material Type:	PLASTIC	Gravel Packed:	N
Ground Elevation:	Not Reported	Screen Diameter:	Not Reported
Remarks:	Not Reported	Avg Heat Pump Depth:	0
Heat Pump Hole #:	Not Reported	Annular Space Cemented Depth:	3
Screen Interval Length:	5	Screen Slot Size:	.010
Inspection Comments:	0	Pump Depth:	Not Reported
Pump Horsepower:	Not Reported	Planned Pumpage (GPM):	0
Planned Pumpage (hr/day):	0	Planned Pumpage (days/yr):	Not Reported
Pump Rate (Gal/day):	Not Reported	Measurement Method:	Not Reported
Hrs of Test:	0	Pump Test Date:	0
Static Water Level:	Not Reported	Static Measurement Method:	Not Reported
Water Level Post-Test:	Not Reported	Pump Test Done:	0
Cementing Method:	G	P and A Comments:	Not Reported
P and A Details:	Not Reported	Casing Length:	60
Driller Owner:	Not Reported	Owner ID:	44218
Well Status:	Active		

R106
SE
1/2 - 1 Mile
Higher

LA WELLS **LATD50000203201**

Database:	Water Well Registration Data File		
Well ID:	073-7181Z	Local Well #:	7181Z
Well Use:	monitor	Seq #:	00
Owner:	EVANS OIL COMPANY LLC	Well Depth:	21
Date Drilled:	11/17/2015	Geo Unit:	112ORVAC
Mechanic Test:	N	Chem Analysis:	N
Bio Analysis:	N	Pump Test:	N
Driller:	WALKER-HILL ENVIRONMENTAL, INC.		
Driller #:	574	Elevation:	0077
Hole Depth:	21	Depth from Surface:	19.72
Measure Date:	11/23/2015	Date Added by Agency:	Not Reported
Date Registered by Agency:	12/23/2015	Date Plugged:	Not Reported
Plugged By:	Not Reported	Yield on Pump Test:	Not Reported
Drawdown on Test:	Not Reported	Casing Diameter:	4
Casing Material:	PLASTIC	Screen Diameter:	4
Screen Interval:	Not Reported	Associated Well Serial #:	Not Reported
Well Name:	MW-6	Comments:	Not Reported
Pumpdown Method:	Not Reported	Extension Pipe Length:	Not Reported
Top of Extension Pipe:	Not Reported	Bottom of Extension Pipe:	Not Reported
Screen Material Type:	PLASTIC	Gravel Packed:	N
Ground Elevation:	Not Reported	Screen Diameter:	Not Reported
Remarks:	Not Reported	Avg Heat Pump Depth:	0
Heat Pump Hole #:	Not Reported	Annular Space Cemented Depth:	2
Screen Interval Length:	15	Screen Slot Size:	.010
Inspection Comments:	0	Pump Depth:	Not Reported
Pump Horsepower:	Not Reported	Planned Pumpage (GPM):	0

Planned Pumpage (hr/day):	0	Planned Pumpage (days/yr):	Not Reported
Pump Rate (Gal/day):	Not Reported	Measurement Method:	Not Reported
Hrs of Test:	0	Pump Test Date:	0
Static Water Level:	Not Reported	Static Measurement Method:	Not Reported
Water Level Post-Test:	Not Reported	Pump Test Done:	0
Cementing Method:	G	P and A Comments:	Not Reported
P and A Details:	Not Reported	Casing Length:	6
Driller Owner:	Not Reported	Owner ID:	87408
Well Status:	Active		

S107
NNE **LA WELLS** **LATD50000001387**
1/2 - 1 Mile
Higher

Database:	Water Well Registration Data File		
Well ID:	073-6923Z	Local Well #:	6923Z
Well Use:	monitor	Seq #:	00
Owner:	AMERIPRIDE LINEN AND APPAREL SERVICES		
Well Depth:	12	Date Drilled:	09/25/2007
Geo Unit:	112ORVAC	Mechanic Test:	N
Chem Analysis:	N	Bio Analysis:	N
Pump Test:	N	Driller:	BOART LONGYEAR E & I
Driller #:	662	Elevation:	73.7
Hole Depth:	12	Depth from Surface:	4.9
Measure Date:	10-19-07	Date Added by Agency:	Not Reported
Date Registered by Agency:	1-14-13	Date Plugged:	Not Reported
Plugged By:	Not Reported	Yield on Pump Test:	Not Reported
Drawdown on Test:	Not Reported	Casing Diameter:	2
Casing Material:	PLASTIC	Screen Diameter:	2
Screen Interval:	Not Reported	Associated Well Serial #:	Not Reported
Well Name:	MW-9A	Comments:	Not Reported
Pumpdown Method:	Not Reported	Extension Pipe Length:	Not Reported
Top of Extension Pipe:	Not Reported	Bottom of Extension Pipe:	Not Reported
Screen Material Type:	PLASTIC	Gravel Packed:	N
Ground Elevation:	Not Reported	Screen Diameter:	Not Reported
Remarks:	Not Reported	Avg Heat Pump Depth:	0
Heat Pump Hole #:	Not Reported	Annular Space Cemented Depth:	3
Screen Interval Length:	5	Screen Slot Size:	.010
Inspection Comments:	0	Pump Depth:	Not Reported
Pump Horsepower:	Not Reported	Planned Pumpage (GPM):	0
Planned Pumpage (hr/day):	0	Planned Pumpage (days/yr):	Not Reported
Pump Rate (Gal/day):	Not Reported	Measurement Method:	Not Reported
Hrs of Test:	0	Pump Test Date:	0
Static Water Level:	Not Reported	Static Measurement Method:	Not Reported
Water Level Post-Test:	Not Reported	Pump Test Done:	0
Cementing Method:	G	P and A Comments:	Not Reported
P and A Details:	Not Reported	Casing Length:	12
Driller Owner:	Not Reported	Owner ID:	44218
Well Status:	Active		

S108
NNE **LA WELLS** **LATD50000175724**
1/2 - 1 Mile
Higher

Database:	Water Well Registration Data File		
Well ID:	073-6924Z	Local Well #:	6924Z

Well Use:	monitor	Seq #:	01
Owner:	AMERIPRIDE LINEN AND APPAREL SERVICES		
Well Depth:	32	Date Drilled:	09/25/2007
Geo Unit:	112ORVA	Mechanic Test:	N
Chem Analysis:	N	Bio Analysis:	N
Pump Test:	N	Driller:	BOART LONGYEAR E & I
Driller #:	662	Elevation:	73.7
Hole Depth:	32	Depth from Surface:	7.54
Measure Date:	10-19-07	Date Added by Agency:	Not Reported
Date Registered by Agency:	Not Reported	Date Plugged:	Not Reported
Plugged By:	Not Reported	Yield on Pump Test:	Not Reported
Drawdown on Test:	Not Reported	Casing Diameter:	2
Casing Material:	PLASTIC	Screen Diameter:	2
Screen Interval:	Not Reported	Associated Well Serial #:	Not Reported
Well Name:	MW-9B	Comments:	Not Reported
Pumpdown Method:	Not Reported	Extension Pipe Length:	Not Reported
Top of Extension Pipe:	Not Reported	Bottom of Extension Pipe:	Not Reported
Screen Material Type:	PLASTIC	Gravel Packed:	N
Ground Elevation:	Not Reported	Screen Diameter:	Not Reported
Remarks:	Not Reported	Avg Heat Pump Depth:	0
Heat Pump Hole #:	Not Reported	Annular Space Cemented Depth:	3
Screen Interval Length:	5	Screen Slot Size:	.010
Inspection Comments:	0	Pump Depth:	Not Reported
Pump Horsepower:	Not Reported	Planned Pumpage (GPM):	0
Planned Pumpage (hr/day):	0	Planned Pumpage (days/yr):	Not Reported
Pump Rate (Gal/day):	Not Reported	Measurement Method:	Not Reported
Hrs of Test:	0	Pump Test Date:	0
Static Water Level:	Not Reported	Static Measurement Method:	Not Reported
Water Level Post-Test:	Not Reported	Pump Test Done:	0
Cementing Method:	G	P and A Comments:	Not Reported
P and A Details:	Not Reported	Casing Length:	32
Driller Owner:	Not Reported	Owner ID:	44218
Well Status:	Active		

S109
NNE
1/2 - 1 Mile
Higher

LA WELLS **LATD50000175725**

Database:	Water Well Registration Data File		
Well ID:	073-6924Z	Local Well #:	6924Z
Well Use:	monitor	Seq #:	01
Owner:	AMERIPRIDE LINEN AND APPAREL SERVICES		
Well Depth:	65	Date Drilled:	09/25/2007
Geo Unit:	112ORVA	Mechanic Test:	N
Chem Analysis:	N	Bio Analysis:	N
Pump Test:	N	Driller:	BOART LONGYEAR E & I
Driller #:	662	Elevation:	73.7
Hole Depth:	65	Depth from Surface:	7.36
Measure Date:	10-19-07	Date Added by Agency:	Not Reported
Date Registered by Agency:	1-14-13	Date Plugged:	Not Reported
Plugged By:	Not Reported	Yield on Pump Test:	Not Reported
Drawdown on Test:	Not Reported	Casing Diameter:	2
Casing Material:	PLASTIC	Screen Diameter:	2
Screen Interval:	Not Reported	Associated Well Serial #:	Not Reported
Well Name:	MW-9C	Comments:	Not Reported
Pumpdown Method:	Not Reported	Extension Pipe Length:	Not Reported
Top of Extension Pipe:	Not Reported	Bottom of Extension Pipe:	Not Reported
Screen Material Type:	PLASTIC	Gravel Packed:	N
Ground Elevation:	Not Reported	Screen Diameter:	Not Reported

Remarks:	Not Reported	Avg Heat Pump Depth:	0
Heat Pump Hole #:	Not Reported	Annular Space Cemented Depth:	3
Screen Interval Length:	5	Screen Slot Size:	.010
Inspection Comments:	0	Pump Depth:	Not Reported
Pump Horsepower:	Not Reported	Planned Pumpage (GPM):	0
Planned Pumpage (hr/day):	0	Planned Pumpage (days/yr):	Not Reported
Pump Rate (Gal/day):	Not Reported	Measurement Method:	Not Reported
Hrs of Test:	0	Pump Test Date:	0
Static Water Level:	Not Reported	Static Measurement Method:	Not Reported
Water Level Post-Test:	Not Reported	Pump Test Done:	0
Cementing Method:	G	P and A Comments:	Not Reported
P and A Details:	Not Reported	Casing Length:	65
Driller Owner:	Not Reported	Owner ID:	44218
Well Status:	Active		

T110
WSW **LA WELLS** **LATD50000097484**
1/2 - 1 Mile
Higher

Database:	Water Well Registration Data File		
Well ID:	073-5371Z	Local Well #:	5371Z
Well Use:	plugged and abandoned monitor		
Seq #:	02	Owner:	EXXON CO USA
Well Depth:	17	Date Drilled:	01/91
Geo Unit:	112ORVAC	Mechanic Test:	Not Reported
Chem Analysis:	Not Reported	Bio Analysis:	Not Reported
Pump Test:	Not Reported	Driller:	ANDERSON
Driller #:	399	Elevation:	70
Hole Depth:	17	Depth from Surface:	6.11
Measure Date:	01/12/91	Date Added by Agency:	2008-04-15
Date Registered by Agency:	02/91	Date Plugged:	03/08
Plugged By:	PRECISION	Yield on Pump Test:	Not Reported
Drawdown on Test:	Not Reported	Casing Diameter:	4
Casing Material:	PLASTIC	Screen Diameter:	4
Screen Interval:	2-17	Associated Well Serial #:	5-2093
Well Name:	MW-2	Comments:	Not Reported
Pumpdown Method:	Not Reported	Extension Pipe Length:	Not Reported
Top of Extension Pipe:	Not Reported	Bottom of Extension Pipe:	Not Reported
Screen Material Type:	Not Reported	Gravel Packed:	N
Ground Elevation:	Not Reported	Screen Diameter:	Not Reported
Remarks:	Not Reported	Avg Heat Pump Depth:	0
Heat Pump Hole #:	Not Reported	Annular Space Cemented Depth:	Not Reported
Screen Interval Length:	Not Reported	Screen Slot Size:	Not Reported
Inspection Comments:	0	Pump Depth:	Not Reported
Pump Horsepower:	Not Reported	Planned Pumpage (GPM):	0
Planned Pumpage (hr/day):	0	Planned Pumpage (days/yr):	Not Reported
Pump Rate (Gal/day):	Not Reported	Measurement Method:	Not Reported
Hrs of Test:	0	Pump Test Date:	0
Static Water Level:	Not Reported	Static Measurement Method:	Not Reported
Water Level Post-Test:	Not Reported	Pump Test Done:	0
Cementing Method:	Not Reported	P and A Comments:	Not Reported
P and A Details:	Not Reported	Casing Length:	Not Reported
Driller Owner:	Not Reported	Owner ID:	0
Well Status:	Plugged and Abandonded		

Map ID
Direction
Distance
Elevation | Database | EDR ID Number

T111
WSW
1/2 - 1 Mile
Higher

LA WELLS **LATD50000097483**

Database:	Water Well Registration Data File		
Well ID:	073-5370Z	Local Well #:	5370Z
Well Use:	plugged and abandoned monitor		
Seq #:	01	Owner:	EXXON CO USA
Well Depth:	17	Date Drilled:	01/91
Geo Unit:	112ORVAC	Mechanic Test:	Not Reported
Chem Analysis:	Not Reported	Bio Analysis:	Not Reported
Pump Test:	Not Reported	Driller:	ANDERSON
Driller #:	399	Elevation:	70
Hole Depth:	17	Depth from Surface:	6.70
Measure Date:	01/12/91	Date Added by Agency:	2008-04-15
Date Registered by Agency:	02/91	Date Plugged:	03/08
Plugged By:	PRECISION	Yield on Pump Test:	Not Reported
Drawdown on Test:	Not Reported	Casing Diameter:	4
Casing Material:	PLASTIC	Screen Diameter:	4
Screen Interval:	2-17	Associated Well Serial #:	5-2093
Well Name:	MW-1	Comments:	Not Reported
Pumpdown Method:	Not Reported	Extension Pipe Length:	Not Reported
Top of Extension Pipe:	Not Reported	Bottom of Extension Pipe:	Not Reported
Screen Material Type:	Not Reported	Gravel Packed:	N
Ground Elevation:	Not Reported	Screen Diameter:	Not Reported
Remarks:	Not Reported	Avg Heat Pump Depth:	0
Heat Pump Hole #:	Not Reported	Annular Space Cemented Depth:	Not Reported
Screen Interval Length:	Not Reported	Screen Slot Size:	Not Reported
Inspection Comments:	0	Pump Depth:	Not Reported
Pump Horsepower:	Not Reported	Planned Pumpage (GPM):	0
Planned Pumpage (hr/day):	0	Planned Pumpage (days/yr):	Not Reported
Pump Rate (Gal/day):	Not Reported	Measurement Method:	Not Reported
Hrs of Test:	0	Pump Test Date:	0
Static Water Level:	Not Reported	Static Measurement Method:	Not Reported
Water Level Post-Test:	Not Reported	Pump Test Done:	0
Cementing Method:	Not Reported	P and A Comments:	Not Reported
P and A Details:	Not Reported	Casing Length:	Not Reported
Driller Owner:	Not Reported	Owner ID:	0
Well Status:	Plugged and Abandonded		

T112
WSW
1/2 - 1 Mile
Higher

LA WELLS **LATD50000097485**

Database:	Water Well Registration Data File		
Well ID:	073-5372Z	Local Well #:	5372Z
Well Use:	plugged and abandoned monitor		
Seq #:	03	Owner:	EXXON CO USA
Well Depth:	15	Date Drilled:	01/91
Geo Unit:	112ORVAC	Mechanic Test:	Not Reported
Chem Analysis:	Not Reported	Bio Analysis:	Not Reported
Pump Test:	Not Reported	Driller:	ANDERSON
Driller #:	399	Elevation:	70
Hole Depth:	15	Depth from Surface:	7.90
Measure Date:	01/06/91	Date Added by Agency:	2008-04-15
Date Registered by Agency:	02/91	Date Plugged:	03/08

Plugged By:	PRECISION	Yield on Pump Test:	Not Reported
Drawdown on Test:	Not Reported	Casing Diameter:	4
Casing Material:	PLASTIC	Screen Diameter:	4
Screen Interval:	1-14	Associated Well Serial #:	5-2093
Well Name:	MW-3	Comments:	Not Reported
Pumpdown Method:	Not Reported	Extension Pipe Length:	Not Reported
Top of Extension Pipe:	Not Reported	Bottom of Extension Pipe:	Not Reported
Screen Material Type:	Not Reported	Gravel Packed:	N
Ground Elevation:	Not Reported	Screen Diameter:	Not Reported
Remarks:	Not Reported	Avg Heat Pump Depth:	0
Heat Pump Hole #:	Not Reported	Annular Space Cemented Depth:	Not Reported
Screen Interval Length:	Not Reported	Screen Slot Size:	Not Reported
Inspection Comments:	0	Pump Depth:	Not Reported
Pump Horsepower:	Not Reported	Planned Pumpage (GPM):	0
Planned Pumpage (hr/day):	0	Planned Pumpage (days/yr):	Not Reported
Pump Rate (Gal/day):	Not Reported	Measurement Method:	Not Reported
Hrs of Test:	0	Pump Test Date:	0
Static Water Level:	Not Reported	Static Measurement Method:	Not Reported
Water Level Post-Test:	Not Reported	Pump Test Done:	0
Cementing Method:	Not Reported	P and A Comments:	Not Reported
P and A Details:	Not Reported	Casing Length:	Not Reported
Driller Owner:	Not Reported	Owner ID:	0
Well Status:	Plugged and Abandonded		

T113
WSW **LA WELLS** **LATD50000098580**
1/2 - 1 Mile
Higher

Database:	Water Well Registration Data File		
Well ID:	073-5381Z	Local Well #:	5381Z
Well Use:	plugged and abandoned monitor		
Seq #:	05	Owner:	EXXON CO USA
Well Depth:	17	Date Drilled:	03/91
Geo Unit:	112ORVAC	Mechanic Test:	Not Reported
Chem Analysis:	Not Reported	Bio Analysis:	Not Reported
Pump Test:	Not Reported	Driller:	PROFESSIONAL
Driller #:	275	Elevation:	70
Hole Depth:	17	Depth from Surface:	5.00
Measure Date:	03/11/91	Date Added by Agency:	2008-04-15
Date Registered by Agency:	04/91	Date Plugged:	03/08
Plugged By:	PRECISION	Yield on Pump Test:	Not Reported
Drawdown on Test:	Not Reported	Casing Diameter:	4
Casing Material:	PLASTIC	Screen Diameter:	4
Screen Interval:	2-17	Associated Well Serial #:	5-2093
Well Name:	MW-5	Comments:	Not Reported
Pumpdown Method:	Not Reported	Extension Pipe Length:	Not Reported
Top of Extension Pipe:	Not Reported	Bottom of Extension Pipe:	Not Reported
Screen Material Type:	Not Reported	Gravel Packed:	N
Ground Elevation:	Not Reported	Screen Diameter:	Not Reported
Remarks:	Not Reported	Avg Heat Pump Depth:	0
Heat Pump Hole #:	Not Reported	Annular Space Cemented Depth:	Not Reported
Screen Interval Length:	Not Reported	Screen Slot Size:	Not Reported
Inspection Comments:	0	Pump Depth:	Not Reported
Pump Horsepower:	Not Reported	Planned Pumpage (GPM):	0
Planned Pumpage (hr/day):	0	Planned Pumpage (days/yr):	Not Reported
Pump Rate (Gal/day):	Not Reported	Measurement Method:	Not Reported
Hrs of Test:	0	Pump Test Date:	0
Static Water Level:	Not Reported	Static Measurement Method:	Not Reported
Water Level Post-Test:	Not Reported	Pump Test Done:	0

Cementing Method:	Not Reported	P and A Comments:	Not Reported
P and A Details:	Not Reported	Casing Length:	Not Reported
Driller Owner:	Not Reported	Owner ID:	0
Well Status:	Plugged and Abandonded		

T114
WSW **LA WELLS** **LATD50000098579**
1/2 - 1 Mile
Higher

Database:	Water Well Registration Data File		
Well ID:	073-5380Z	Local Well #:	5380Z
Well Use:	plugged and abandoned monitor		
Seq #:	04	Owner:	EXXON CO USA
Well Depth:	17	Date Drilled:	03/91
Geo Unit:	112ORVAC	Mechanic Test:	Not Reported
Chem Analysis:	Not Reported	Bio Analysis:	Not Reported
Pump Test:	Not Reported	Driller:	PROFESSIONAL
Driller #:	275	Elevation:	70
Hole Depth:	17	Depth from Surface:	5.00
Measure Date:	03/11/91	Date Added by Agency:	2008-04-15
Date Registered by Agency:	04/91	Date Plugged:	03/08
Plugged By:	PRECISION	Yield on Pump Test:	Not Reported
Drawdown on Test:	Not Reported	Casing Diameter:	4
Casing Material:	PLASTIC	Screen Diameter:	4
Screen Interval:	2-17	Associated Well Serial #:	5-2093
Well Name:	MW-4	Comments:	Not Reported
Pumpdown Method:	Not Reported	Extension Pipe Length:	Not Reported
Top of Extension Pipe:	Not Reported	Bottom of Extension Pipe:	Not Reported
Screen Material Type:	Not Reported	Gravel Packed:	N
Ground Elevation:	Not Reported	Screen Diameter:	Not Reported
Remarks:	Not Reported	Avg Heat Pump Depth:	0
Heat Pump Hole #:	Not Reported	Annular Space Cemented Depth:	Not Reported
Screen Interval Length:	Not Reported	Screen Slot Size:	Not Reported
Inspection Comments:	0	Pump Depth:	Not Reported
Pump Horsepower:	Not Reported	Planned Pumpage (GPM):	0
Planned Pumpage (hr/day):	0	Planned Pumpage (days/yr):	Not Reported
Pump Rate (Gal/day):	Not Reported	Measurement Method:	Not Reported
Hrs of Test:	0	Pump Test Date:	0
Static Water Level:	Not Reported	Static Measurement Method:	Not Reported
Water Level Post-Test:	Not Reported	Pump Test Done:	0
Cementing Method:	Not Reported	P and A Comments:	Not Reported
P and A Details:	Not Reported	Casing Length:	Not Reported
Driller Owner:	Not Reported	Owner ID:	0
Well Status:	Plugged and Abandonded		

R115
SSE **LA WELLS** **LATD50000202406**
1/2 - 1 Mile
Higher

Database:	Water Well Registration Data File		
Well ID:	073-7185Z	Local Well #:	7185Z
Well Use:	monitor	Seq #:	02
Owner:	EVANS OIL COMPANY LLC	Well Depth:	25
Date Drilled:	11/19/2015	Geo Unit:	112ORVAC
Mechanic Test:	N	Chem Analysis:	N
Bio Analysis:	N	Pump Test:	N

Driller:	WALKER-HILL ENVIRONMENTAL, INC.		
Driller #:	574	Elevation:	0077
Hole Depth:	25	Depth from Surface:	20.34
Measure Date:	11/23/2015	Date Added by Agency:	Not Reported
Date Registered by Agency:	12/23/2015	Date Plugged:	Not Reported
Plugged By:	Not Reported	Yield on Pump Test:	Not Reported
Drawdown on Test:	Not Reported	Casing Diameter:	4
Casing Material:	PLASTIC	Screen Diameter:	4
Screen Interval:	Not Reported	Associated Well Serial #:	Not Reported
Well Name:	MW-10	Comments:	Not Reported
Pumpdown Method:	Not Reported	Extension Pipe Length:	Not Reported
Top of Extension Pipe:	Not Reported	Bottom of Extension Pipe:	Not Reported
Screen Material Type:	PLASTIC	Gravel Packed:	N
Ground Elevation:	Not Reported	Screen Diameter:	Not Reported
Remarks:	Not Reported	Avg Heat Pump Depth:	0
Heat Pump Hole #:	Not Reported	Annular Space Cemented Depth:	5
Screen Interval Length:	15	Screen Slot Size:	.010
Inspection Comments:	0	Pump Depth:	Not Reported
Pump Horsepower:	Not Reported	Planned Pumpage (GPM):	0
Planned Pumpage (hr/day):	0	Planned Pumpage (days/yr):	Not Reported
Pump Rate (Gal/day):	Not Reported	Measurement Method:	Not Reported
Hrs of Test:	0	Pump Test Date:	0
Static Water Level:	Not Reported	Static Measurement Method:	Not Reported
Water Level Post-Test:	Not Reported	Pump Test Done:	0
Cementing Method:	P	P and A Comments:	Not Reported
P and A Details:	Not Reported	Casing Length:	10
Driller Owner:	Not Reported	Owner ID:	87408
Well Status:	Active		

R116
SSE
1/2 - 1 Mile
Higher

LA WELLS **LATD50000203203**

Database:	Water Well Registration Data File		
Well ID:	073-7183Z	Local Well #:	7183Z
Well Use:	monitor	Seq #:	00
Owner:	EVANS OIL COMPANY LLC	Well Depth:	21
Date Drilled:	11/18/2015	Geo Unit:	112ORVAC
Mechanic Test:	N	Chem Analysis:	N
Bio Analysis:	N	Pump Test:	N
Driller:	WALKER-HILL ENVIRONMENTAL, INC.		
Driller #:	574	Elevation:	0077
Hole Depth:	21	Depth from Surface:	20.68
Measure Date:	11/23/2015	Date Added by Agency:	Not Reported
Date Registered by Agency:	12/23/2015	Date Plugged:	Not Reported
Plugged By:	Not Reported	Yield on Pump Test:	Not Reported
Drawdown on Test:	Not Reported	Casing Diameter:	4
Casing Material:	PLASTIC	Screen Diameter:	4
Screen Interval:	Not Reported	Associated Well Serial #:	Not Reported
Well Name:	MW-8	Comments:	Not Reported
Pumpdown Method:	Not Reported	Extension Pipe Length:	Not Reported
Top of Extension Pipe:	Not Reported	Bottom of Extension Pipe:	Not Reported
Screen Material Type:	PLASTIC	Gravel Packed:	N
Ground Elevation:	Not Reported	Screen Diameter:	Not Reported
Remarks:	Not Reported	Avg Heat Pump Depth:	0
Heat Pump Hole #:	Not Reported	Annular Space Cemented Depth:	2
Screen Interval Length:	15	Screen Slot Size:	.010
Inspection Comments:	0	Pump Depth:	Not Reported
Pump Horsepower:	Not Reported	Planned Pumpage (GPM):	0

Planned Pumpage (hr/day):	0	Planned Pumpage (days/yr):	Not Reported
Pump Rate (Gal/day):	Not Reported	Measurement Method:	Not Reported
Hrs of Test:	0	Pump Test Date:	0
Static Water Level:	Not Reported	Static Measurement Method:	Not Reported
Water Level Post-Test:	Not Reported	Pump Test Done:	0
Cementing Method:	G	P and A Comments:	Not Reported
P and A Details:	Not Reported	Casing Length:	6
Driller Owner:	Not Reported	Owner ID:	87408
Well Status:	Active		

R117
SSE **LA WELLS** **LATD50000203204**
1/2 - 1 Mile
Higher

Database:	Water Well Registration Data File		
Well ID:	073-7184Z	Local Well #:	7184Z
Well Use:	monitor	Seq #:	01
Owner:	EVANS OIL COMPANY LLC	Well Depth:	21
Date Drilled:	11/18/2015	Geo Unit:	112ORVAC
Mechanic Test:	N	Chem Analysis:	N
Bio Analysis:	N	Pump Test:	N
Driller:	WALKER-HILL ENVIRONMENTAL, INC.		
Driller #:	574	Elevation:	0077
Hole Depth:	21	Depth from Surface:	20.15
Measure Date:	11/23/2015	Date Added by Agency:	Not Reported
Date Registered by Agency:	12/23/2015	Date Plugged:	Not Reported
Plugged By:	Not Reported	Yield on Pump Test:	Not Reported
Drawdown on Test:	Not Reported	Casing Diameter:	4
Casing Material:	PLASTIC	Screen Diameter:	4
Screen Interval:	Not Reported	Associated Well Serial #:	Not Reported
Well Name:	MW-9	Comments:	Not Reported
Pumpdown Method:	Not Reported	Extension Pipe Length:	Not Reported
Top of Extension Pipe:	Not Reported	Bottom of Extension Pipe:	Not Reported
Screen Material Type:	PLASTIC	Gravel Packed:	N
Ground Elevation:	Not Reported	Screen Diameter:	Not Reported
Remarks:	Not Reported	Avg Heat Pump Depth:	0
Heat Pump Hole #:	Not Reported	Annular Space Cemented Depth:	2
Screen Interval Length:	15	Screen Slot Size:	.010
Inspection Comments:	0	Pump Depth:	Not Reported
Pump Horsepower:	Not Reported	Planned Pumpage (GPM):	0
Planned Pumpage (hr/day):	0	Planned Pumpage (days/yr):	Not Reported
Pump Rate (Gal/day):	Not Reported	Measurement Method:	Not Reported
Hrs of Test:	0	Pump Test Date:	0
Static Water Level:	Not Reported	Static Measurement Method:	Not Reported
Water Level Post-Test:	Not Reported	Pump Test Done:	0
Cementing Method:	G	P and A Comments:	Not Reported
P and A Details:	Not Reported	Casing Length:	6
Driller Owner:	Not Reported	Owner ID:	87408
Well Status:	Active		

R118
SSE **LA WELLS** **LATD50000201016**
1/2 - 1 Mile
Higher

Database:	Water Well Registration Data File		
Well ID:	073-7176Z	Local Well #:	7176Z

Well Use:	monitor	Seq #:	00
Owner:	EVANS OIL COMPANY LLC	Well Depth:	21
Date Drilled:	11/16/2015	Geo Unit:	112ORVAC
Mechanic Test:	N	Chem Analysis:	N
Bio Analysis:	N	Pump Test:	N
Driller:	WALKER-HILL ENVIRONMENTAL, INC.		
Driller #:	574	Elevation:	0077
Hole Depth:	21	Depth from Surface:	19.08
Measure Date:	11/23/2015	Date Added by Agency:	Not Reported
Date Registered by Agency:	12/23/2015	Date Plugged:	Not Reported
Plugged By:	Not Reported	Yield on Pump Test:	Not Reported
Drawdown on Test:	Not Reported	Casing Diameter:	4
Casing Material:	PLASTIC	Screen Diameter:	4
Screen Interval:	Not Reported	Associated Well Serial #:	Not Reported
Well Name:	MW-1	Comments:	Not Reported
Pumpdown Method:	Not Reported	Extension Pipe Length:	Not Reported
Top of Extension Pipe:	Not Reported	Bottom of Extension Pipe:	Not Reported
Screen Material Type:	PLASTIC	Gravel Packed:	N
Ground Elevation:	Not Reported	Screen Diameter:	Not Reported
Remarks:	Not Reported	Avg Heat Pump Depth:	0
Heat Pump Hole #:	Not Reported	Annular Space Cemented Depth:	2
Screen Interval Length:	15	Screen Slot Size:	.010
Inspection Comments:	0	Pump Depth:	Not Reported
Pump Horsepower:	Not Reported	Planned Pumpage (GPM):	0
Planned Pumpage (hr/day):	0	Planned Pumpage (days/yr):	Not Reported
Pump Rate (Gal/day):	Not Reported	Measurement Method:	Not Reported
Hrs of Test:	0	Pump Test Date:	0
Static Water Level:	Not Reported	Static Measurement Method:	Not Reported
Water Level Post-Test:	Not Reported	Pump Test Done:	0
Cementing Method:	G	P and A Comments:	Not Reported
P and A Details:	Not Reported	Casing Length:	6
Driller Owner:	Not Reported	Owner ID:	87408
Well Status:	Active		

R119
SSE
1/2 - 1 Mile
Higher

LA WELLS **LATD50000203199**

Database:	Water Well Registration Data File		
Well ID:	073-7177Z	Local Well #:	7177Z
Well Use:	monitor	Seq #:	01
Owner:	EVANS OIL COMPANY LLC	Well Depth:	21
Date Drilled:	11/16/2015	Geo Unit:	112ORVAC
Mechanic Test:	N	Chem Analysis:	N
Bio Analysis:	N	Pump Test:	N
Driller:	WALKER-HILL ENVIRONMENTAL, INC.		
Driller #:	574	Elevation:	0077
Hole Depth:	21	Depth from Surface:	19.24
Measure Date:	11/23/2015	Date Added by Agency:	Not Reported
Date Registered by Agency:	12/23/2015	Date Plugged:	Not Reported
Plugged By:	Not Reported	Yield on Pump Test:	Not Reported
Drawdown on Test:	Not Reported	Casing Diameter:	4
Casing Material:	PLASTIC	Screen Diameter:	4
Screen Interval:	Not Reported	Associated Well Serial #:	Not Reported
Well Name:	MW-2	Comments:	Not Reported
Pumpdown Method:	Not Reported	Extension Pipe Length:	Not Reported
Top of Extension Pipe:	Not Reported	Bottom of Extension Pipe:	Not Reported
Screen Material Type:	PLASTIC	Gravel Packed:	N
Ground Elevation:	Not Reported	Screen Diameter:	Not Reported

Remarks:	Not Reported	Avg Heat Pump Depth:	0
Heat Pump Hole #:	Not Reported	Annular Space Cemented Depth:	2
Screen Interval Length:	15	Screen Slot Size:	.010
Inspection Comments:	0	Pump Depth:	Not Reported
Pump Horsepower:	Not Reported	Planned Pumpage (GPM):	0
Planned Pumpage (hr/day):	0	Planned Pumpage (days/yr):	Not Reported
Pump Rate (Gal/day):	Not Reported	Measurement Method:	Not Reported
Hrs of Test:	0	Pump Test Date:	0
Static Water Level:	Not Reported	Static Measurement Method:	Not Reported
Water Level Post-Test:	Not Reported	Pump Test Done:	0
Cementing Method:	G	P and A Comments:	Not Reported
P and A Details:	Not Reported	Casing Length:	6
Driller Owner:	Not Reported	Owner ID:	87408
Well Status:	Active		

R120
SSE
1/2 - 1 Mile
Higher

LA WELLS **LATD50000203202**

Database:	Water Well Registration Data File		
Well ID:	073-7182Z	Local Well #:	7182Z
Well Use:	monitor	Seq #:	02
Owner:	EVANS OIL COMPANY LLC	Well Depth:	21
Date Drilled:	11/18/2015	Geo Unit:	112ORVAC
Mechanic Test:	N	Chem Analysis:	N
Bio Analysis:	N	Pump Test:	N
Driller:	WALKER-HILL ENVIRONMENTAL, INC.		
Driller #:	574	Elevation:	0077
Hole Depth:	21	Depth from Surface:	20.08
Measure Date:	11/23/2015	Date Added by Agency:	Not Reported
Date Registered by Agency:	12/23/2015	Date Plugged:	Not Reported
Plugged By:	Not Reported	Yield on Pump Test:	Not Reported
Drawdown on Test:	Not Reported	Casing Diameter:	4
Casing Material:	PLASTIC	Screen Diameter:	4
Screen Interval:	Not Reported	Associated Well Serial #:	Not Reported
Well Name:	MW-7	Comments:	Not Reported
Pumpdown Method:	Not Reported	Extension Pipe Length:	Not Reported
Top of Extension Pipe:	Not Reported	Bottom of Extension Pipe:	Not Reported
Screen Material Type:	PLASTIC	Gravel Packed:	N
Ground Elevation:	Not Reported	Screen Diameter:	Not Reported
Remarks:	Not Reported	Avg Heat Pump Depth:	0
Heat Pump Hole #:	Not Reported	Annular Space Cemented Depth:	2
Screen Interval Length:	15	Screen Slot Size:	.010
Inspection Comments:	0	Pump Depth:	Not Reported
Pump Horsepower:	Not Reported	Planned Pumpage (GPM):	0
Planned Pumpage (hr/day):	0	Planned Pumpage (days/yr):	Not Reported
Pump Rate (Gal/day):	Not Reported	Measurement Method:	Not Reported
Hrs of Test:	0	Pump Test Date:	0
Static Water Level:	Not Reported	Static Measurement Method:	Not Reported
Water Level Post-Test:	Not Reported	Pump Test Done:	0
Cementing Method:	G	P and A Comments:	Not Reported
P and A Details:	Not Reported	Casing Length:	6
Driller Owner:	Not Reported	Owner ID:	87408
Well Status:	Active		

Map ID
Direction
Distance
Elevation | Database | EDR ID Number

R121
SSE
1/2 - 1 Mile
Higher

LA WELLS **LATD50000203200**

Database:	Water Well Registration Data File		
Well ID:	073-7180Z	Local Well #:	7180Z
Well Use:	monitor	Seq #:	00
Owner:	EVANS OIL COMPANY LLC	Well Depth:	21
Date Drilled:	11/17/2015	Geo Unit:	112ORVAC
Mechanic Test:	N	Chem Analysis:	N
Bio Analysis:	N	Pump Test:	N
Driller:	WALKER-HILL ENVIRONMENTAL, INC.		
Driller #:	574	Elevation:	0077
Hole Depth:	21	Depth from Surface:	20.30
Measure Date:	11/23/2015	Date Added by Agency:	Not Reported
Date Registered by Agency:	12/23/2015	Date Plugged:	Not Reported
Plugged By:	Not Reported	Yield on Pump Test:	Not Reported
Drawdown on Test:	Not Reported	Casing Diameter:	4
Casing Material:	PLASTIC	Screen Diameter:	4
Screen Interval:	Not Reported	Associated Well Serial #:	Not Reported
Well Name:	MW-5	Comments:	Not Reported
Pumpdown Method:	Not Reported	Extension Pipe Length:	Not Reported
Top of Extension Pipe:	Not Reported	Bottom of Extension Pipe:	Not Reported
Screen Material Type:	PLASTIC	Gravel Packed:	N
Ground Elevation:	Not Reported	Screen Diameter:	Not Reported
Remarks:	Not Reported	Avg Heat Pump Depth:	0
Heat Pump Hole #:	Not Reported	Annular Space Cemented Depth:	2
Screen Interval Length:	15	Screen Slot Size:	.010
Inspection Comments:	0	Pump Depth:	Not Reported
Pump Horsepower:	Not Reported	Planned Pumpage (GPM):	0
Planned Pumpage (hr/day):	0	Planned Pumpage (days/yr):	Not Reported
Pump Rate (Gal/day):	Not Reported	Measurement Method:	Not Reported
Hrs of Test:	0	Pump Test Date:	0
Static Water Level:	Not Reported	Static Measurement Method:	Not Reported
Water Level Post-Test:	Not Reported	Pump Test Done:	0
Cementing Method:	G	P and A Comments:	Not Reported
P and A Details:	Not Reported	Casing Length:	6
Driller Owner:	Not Reported	Owner ID:	87408
Well Status:	Active		

Q122
ENE
1/2 - 1 Mile
Higher

LA WELLS **LATD50000093706**

Database:	Water Well Registration Data File		
Well ID:	073-6408Z	Local Well #:	6408Z
Well Use:	plugged and abandoned monitor		
Seq #:	01	Owner:	OU POLICE JURY
Well Depth:	16	Date Drilled:	06/02
Geo Unit:	00000000	Mechanic Test:	Not Reported
Chem Analysis:	Not Reported	Bio Analysis:	Not Reported
Pump Test:	Not Reported	Driller:	WALKER-HILL(CO)
Driller #:	574	Elevation:	74
Hole Depth:	16	Depth from Surface:	7.00
Measure Date:	06/27/02	Date Added by Agency:	2003-08-14
Date Registered by Agency:	08/03	Date Plugged:	03/03

Plugged By:	WALKER-HILL(CO)	Yield on Pump Test:	Not Reported
Drawdown on Test:	Not Reported	Casing Diameter:	4
Casing Material:	PLASTIC	Screen Diameter:	4
Screen Interval:	6-16	Associated Well Serial #:	Not Reported
Well Name:	MW-2	Comments:	Not Reported
Pumpdown Method:	Not Reported	Extension Pipe Length:	Not Reported
Top of Extension Pipe:	Not Reported	Bottom of Extension Pipe:	Not Reported
Screen Material Type:	Not Reported	Gravel Packed:	N
Ground Elevation:	Not Reported	Screen Diameter:	Not Reported
Remarks:	Not Reported	Avg Heat Pump Depth:	0
Heat Pump Hole #:	Not Reported	Annular Space Cemented Depth:	Not Reported
Screen Interval Length:	Not Reported	Screen Slot Size:	Not Reported
Inspection Comments:	0	Pump Depth:	Not Reported
Pump Horsepower:	Not Reported	Planned Pumpage (GPM):	0
Planned Pumpage (hr/day):	0	Planned Pumpage (days/yr):	Not Reported
Pump Rate (Gal/day):	Not Reported	Measurement Method:	Not Reported
Hrs of Test:	0	Pump Test Date:	0
Static Water Level:	Not Reported	Static Measurement Method:	Not Reported
Water Level Post-Test:	Not Reported	Pump Test Done:	0
Cementing Method:	Not Reported	P and A Comments:	Not Reported
P and A Details:	Not Reported	Casing Length:	Not Reported
Driller Owner:	Not Reported	Owner ID:	0
Well Status:	Plugged and Abandonded		

R123
SSE
1/2 - 1 Mile
Higher

LA WELLS **LATD50000200860**

Database:	Water Well Registration Data File		
Well ID:	073-7178Z	Local Well #:	7178Z
Well Use:	monitor	Seq #:	00
Owner:	EVANS OIL COMPANY LLC	Well Depth:	21
Date Drilled:	11/16/2015	Geo Unit:	112ORVAC
Mechanic Test:	N	Chem Analysis:	N
Bio Analysis:	N	Pump Test:	N
Driller:	WALKER-HILL ENVIRONMENTAL, INC.		
Driller #:	574	Elevation:	0077
Hole Depth:	21	Depth from Surface:	19.09
Measure Date:	11/23/2015	Date Added by Agency:	Not Reported
Date Registered by Agency:	12/23/2015	Date Plugged:	Not Reported
Plugged By:	Not Reported	Yield on Pump Test:	Not Reported
Drawdown on Test:	Not Reported	Casing Diameter:	4
Casing Material:	PLASTIC	Screen Diameter:	4
Screen Interval:	Not Reported	Associated Well Serial #:	Not Reported
Well Name:	MW-3	Comments:	Not Reported
Pumpdown Method:	Not Reported	Extension Pipe Length:	Not Reported
Top of Extension Pipe:	Not Reported	Bottom of Extension Pipe:	Not Reported
Screen Material Type:	PLASTIC	Gravel Packed:	N
Ground Elevation:	Not Reported	Screen Diameter:	Not Reported
Remarks:	Not Reported	Avg Heat Pump Depth:	0
Heat Pump Hole #:	Not Reported	Annular Space Cemented Depth:	2
Screen Interval Length:	15	Screen Slot Size:	.010
Inspection Comments:	0	Pump Depth:	Not Reported
Pump Horsepower:	Not Reported	Planned Pumpage (GPM):	0
Planned Pumpage (hr/day):	0	Planned Pumpage (days/yr):	Not Reported
Pump Rate (Gal/day):	Not Reported	Measurement Method:	Not Reported
Hrs of Test:	0	Pump Test Date:	0
Static Water Level:	Not Reported	Static Measurement Method:	Not Reported
Water Level Post-Test:	Not Reported	Pump Test Done:	0

Cementing Method:	G	P and A Comments:	Not Reported
P and A Details:	Not Reported	Casing Length:	6
Driller Owner:	Not Reported	Owner ID:	87408
Well Status:	Active		

R124
SSE **LA WELLS** **LATD50000202405**
1/2 - 1 Mile
Higher

Database:	Water Well Registration Data File		
Well ID:	073-7179Z	Local Well #:	7179Z
Well Use:	monitor	Seq #:	01
Owner:	EVANS OIL COMPANY LLC	Well Depth:	21
Date Drilled:	11/16/2015	Geo Unit:	112ORVAC
Mechanic Test:	N	Chem Analysis:	N
Bio Analysis:	N	Pump Test:	N
Driller:	WALKER-HILL ENVIRONMENTAL, INC.		
Driller #:	574	Elevation:	0077
Hole Depth:	21	Depth from Surface:	19.69
Measure Date:	11/23/2015	Date Added by Agency:	Not Reported
Date Registered by Agency:	12/23/2015	Date Plugged:	Not Reported
Plugged By:	Not Reported	Yield on Pump Test:	Not Reported
Drawdown on Test:	Not Reported	Casing Diameter:	4
Casing Material:	PLASTIC	Screen Diameter:	4
Screen Interval:	Not Reported	Associated Well Serial #:	Not Reported
Well Name:	MW-4	Comments:	Not Reported
Pumpdown Method:	Not Reported	Extension Pipe Length:	Not Reported
Top of Extension Pipe:	Not Reported	Bottom of Extension Pipe:	Not Reported
Screen Material Type:	PLASTIC	Gravel Packed:	N
Ground Elevation:	Not Reported	Screen Diameter:	Not Reported
Remarks:	Not Reported	Avg Heat Pump Depth:	0
Heat Pump Hole #:	Not Reported	Annular Space Cemented Depth:	2
Screen Interval Length:	15	Screen Slot Size:	.010
Inspection Comments:	0	Pump Depth:	Not Reported
Pump Horsepower:	Not Reported	Planned Pumpage (GPM):	0
Planned Pumpage (hr/day):	0	Planned Pumpage (days/yr):	Not Reported
Pump Rate (Gal/day):	Not Reported	Measurement Method:	Not Reported
Hrs of Test:	0	Pump Test Date:	0
Static Water Level:	Not Reported	Static Measurement Method:	Not Reported
Water Level Post-Test:	Not Reported	Pump Test Done:	0
Cementing Method:	G	P and A Comments:	Not Reported
P and A Details:	Not Reported	Casing Length:	6
Driller Owner:	Not Reported	Owner ID:	87408
Well Status:	Active		

T125
WSW **LA WELLS** **LATD50000094649**
1/2 - 1 Mile
Higher

Database:	Water Well Registration Data File		
Well ID:	073-5687Z	Local Well #:	5687Z
Well Use:	environmental recovery	Seq #:	01
Owner:	EXXON CO USA	Well Depth:	15
Date Drilled:	04/95	Geo Unit:	112ORVAC
Mechanic Test:	Not Reported	Chem Analysis:	Not Reported
Bio Analysis:	Not Reported	Pump Test:	Not Reported

Driller:	G & E	Driller #:	292
Elevation:	74	Hole Depth:	15
Depth from Surface:	4.95	Measure Date:	05/16/95
Date Added by Agency:	1995-06-06	Date Registered by Agency:	06/95
Date Plugged:	Not Reported	Plugged By:	Not Reported
Yield on Pump Test:	Not Reported	Drawdown on Test:	Not Reported
Casing Diameter:	4	Casing Material:	PLASTIC
Screen Diameter:	4	Screen Interval:	5-15
Associated Well Serial #:	5-2093	Well Name:	WP-1
Comments:	Not Reported	Pumpdown Method:	Not Reported
Extension Pipe Length:	Not Reported	Top of Extension Pipe:	Not Reported
Bottom of Extension Pipe:	Not Reported	Screen Material Type:	Not Reported
Gravel Packed:	N	Ground Elevation:	Not Reported
Screen Diameter:	Not Reported	Remarks:	Not Reported
Avg Heat Pump Depth:	0	Heat Pump Hole #:	Not Reported
Annular Space Cemented Depth:	Not Reported	Screen Interval Length:	Not Reported
Screen Slot Size:	Not Reported	Inspection Comments:	0
Pump Depth:	Not Reported	Pump Horsepower:	Not Reported
Planned Pumpage (GPM):	0	Planned Pumpage (hr/day):	0
Planned Pumpage (days/yr):	Not Reported	Pump Rate (Gal/day):	Not Reported
Measurement Method:	Not Reported	Hrs of Test:	0
Pump Test Date:	0	Static Water Level:	Not Reported
Static Measurement Method:	Not Reported	Water Level Post-Test:	Not Reported
Pump Test Done:	0	Cementing Method:	Not Reported
P and A Comments:	Not Reported	P and A Details:	Not Reported
Casing Length:	Not Reported	Driller Owner:	Not Reported
Owner ID:	0	Well Status:	Active

T126
WSW
1/2 - 1 Mile
Higher

LA WELLS **LATD50000167891**

Database:	Water Well Registration Data File		
Well ID:	073-5688Z	Local Well #:	5688Z
Well Use:	environmental recovery	Seq #:	02
Owner:	EXXON CO USA	Well Depth:	15
Date Drilled:	04/95	Geo Unit:	112ORVAC
Mechanic Test:	Not Reported	Chem Analysis:	Not Reported
Bio Analysis:	Not Reported	Pump Test:	Not Reported
Driller:	G & E	Driller #:	292
Elevation:	74	Hole Depth:	15
Depth from Surface:	6.10	Measure Date:	05/16/95
Date Added by Agency:	1995-06-06	Date Registered by Agency:	06/95
Date Plugged:	Not Reported	Plugged By:	Not Reported
Yield on Pump Test:	Not Reported	Drawdown on Test:	Not Reported
Casing Diameter:	4	Casing Material:	PLASTIC
Screen Diameter:	4	Screen Interval:	5-15
Associated Well Serial #:	5-2093	Well Name:	WP-2
Comments:	Not Reported	Pumpdown Method:	Not Reported
Extension Pipe Length:	Not Reported	Top of Extension Pipe:	Not Reported
Bottom of Extension Pipe:	Not Reported	Screen Material Type:	Not Reported
Gravel Packed:	N	Ground Elevation:	Not Reported
Screen Diameter:	Not Reported	Remarks:	Not Reported
Avg Heat Pump Depth:	0	Heat Pump Hole #:	Not Reported
Annular Space Cemented Depth:	Not Reported	Screen Interval Length:	Not Reported
Screen Slot Size:	Not Reported	Inspection Comments:	0
Pump Depth:	Not Reported	Pump Horsepower:	Not Reported
Planned Pumpage (GPM):	0	Planned Pumpage (hr/day):	0
Planned Pumpage (days/yr):	Not Reported	Pump Rate (Gal/day):	Not Reported

Measurement Method:	Not Reported	Hrs of Test:	0
Pump Test Date:	0	Static Water Level:	Not Reported
Static Measurement Method:	Not Reported	Water Level Post-Test:	Not Reported
Pump Test Done:	0	Cementing Method:	Not Reported
P and A Comments:	Not Reported	P and A Details:	Not Reported
Casing Length:	Not Reported	Driller Owner:	Not Reported
Owner ID:	0	Well Status:	Active

127
ENE **LA WELLS** **LATD50000093707**
1/2 - 1 Mile
Higher

Database:	Water Well Registration Data File		
Well ID:	073-6409Z	Local Well #:	6409Z
Well Use:	plugged and abandoned monitor		
Seq #:	01	Owner:	OU POLICE JURY
Well Depth:	16	Date Drilled:	06/02
Geo Unit:	00000000	Mechanic Test:	Not Reported
Chem Analysis:	Not Reported	Bio Analysis:	Not Reported
Pump Test:	Not Reported	Driller:	WALKER-HILL(CO)
Driller #:	574	Elevation:	74
Hole Depth:	16	Depth from Surface:	7.00
Measure Date:	06/27/02	Date Added by Agency:	2003-08-14
Date Registered by Agency:	08/03	Date Plugged:	03/03
Plugged By:	WALKER-HILL(CO)	Yield on Pump Test:	Not Reported
Drawdown on Test:	Not Reported	Casing Diameter:	4
Casing Material:	PLASTIC	Screen Diameter:	4
Screen Interval:	6-16	Associated Well Serial #:	Not Reported
Well Name:	MW-3	Comments:	Not Reported
Pumpdown Method:	Not Reported	Extension Pipe Length:	Not Reported
Top of Extension Pipe:	Not Reported	Bottom of Extension Pipe:	Not Reported
Screen Material Type:	Not Reported	Gravel Packed:	N
Ground Elevation:	Not Reported	Screen Diameter:	Not Reported
Remarks:	Not Reported	Avg Heat Pump Depth:	0
Heat Pump Hole #:	Not Reported	Annular Space Cemented Depth:	Not Reported
Screen Interval Length:	Not Reported	Screen Slot Size:	Not Reported
Inspection Comments:	0	Pump Depth:	Not Reported
Pump Horsepower:	Not Reported	Planned Pumpage (GPM):	0
Planned Pumpage (hr/day):	0	Planned Pumpage (days/yr):	Not Reported
Pump Rate (Gal/day):	Not Reported	Measurement Method:	Not Reported
Hrs of Test:	0	Pump Test Date:	0
Static Water Level:	Not Reported	Static Measurement Method:	Not Reported
Water Level Post-Test:	Not Reported	Pump Test Done:	0
Cementing Method:	Not Reported	P and A Comments:	Not Reported
P and A Details:	Not Reported	Casing Length:	Not Reported
Driller Owner:	Not Reported	Owner ID:	0
Well Status:	Plugged and Abandonded		

T128
WSW **LA WELLS** **LATD50000004245**
1/2 - 1 Mile
Lower

Database:	Water Well Registration Data File		
Well ID:	073-6053Z	Local Well #:	6053Z
Well Use:	monitor	Seq #:	01
Owner:	BARBARA CALDWELL	Well Depth:	17

Date Drilled:	02/99	Geo Unit:	112ORVAC
Mechanic Test:	Not Reported	Chem Analysis:	Not Reported
Bio Analysis:	Not Reported	Pump Test:	Not Reported
Driller:	WALKER-HILL(CO)ENVIRONMENTAL, INC.		
Driller #:	574	Elevation:	80
Hole Depth:	18	Depth from Surface:	9.00
Measure Date:	02/09/99	Date Added by Agency:	2001-04-17
Date Registered by Agency:	03/99	Date Plugged:	10-18-11
Plugged By:	Not Reported	Yield on Pump Test:	Not Reported
Drawdown on Test:	Not Reported	Casing Diameter:	4
Casing Material:	PLASTIC	Screen Diameter:	4
Screen Interval:	7-17	Associated Well Serial #:	Not Reported
Well Name:	MW-1	Comments:	Not Reported
Pumpdown Method:	Not Reported	Extension Pipe Length:	Not Reported
Top of Extension Pipe:	Not Reported	Bottom of Extension Pipe:	Not Reported
Screen Material Type:	Not Reported	Gravel Packed:	N
Ground Elevation:	Not Reported	Screen Diameter:	Not Reported
Remarks:	Not Reported	Avg Heat Pump Depth:	0
Heat Pump Hole #:	Not Reported	Annular Space Cemented Depth:	Not Reported
Screen Interval Length:	Not Reported	Screen Slot Size:	Not Reported
Inspection Comments:	0	Pump Depth:	Not Reported
Pump Horsepower:	Not Reported	Planned Pumpage (GPM):	0
Planned Pumpage (hr/day):	0	Planned Pumpage (days/yr):	Not Reported
Pump Rate (Gal/day):	Not Reported	Measurement Method:	Not Reported
Hrs of Test:	0	Pump Test Date:	0
Static Water Level:	Not Reported	Static Measurement Method:	Not Reported
Water Level Post-Test:	Not Reported	Pump Test Done:	0
Cementing Method:	Not Reported	P and A Comments:	Not Reported
P and A Details:	All Well Material Was Removed From The Borehole. Borehole Was Then Grouted In Place Via Tremie Pipewith Cement/Bentonite Slurry To Surface Grade. Surface Completion Was Finished With Concrete And The Area Was Then Cleaned Of Debris		
Casing Length:	Not Reported	Driller Owner:	HILL, GARY P.
Owner ID:	1580	Well Status:	Plugged and Abandonded

T129
WSW
1/2 - 1 Mile
Lower

LA WELLS **LATD50000000598**

Database:	Water Well Registration Data File		
Well ID:	073-6071Z	Local Well #:	6071Z
Well Use:	monitor	Seq #:	07
Owner:	BARBARA CALDWELL	Well Depth:	15
Date Drilled:	04/99	Geo Unit:	112ORVAC
Mechanic Test:	Not Reported	Chem Analysis:	Not Reported
Bio Analysis:	Not Reported	Pump Test:	Not Reported
Driller:	WALKER-HILL(CO)ENVIRONMENTAL, INC.		
Driller #:	574	Elevation:	80
Hole Depth:	15	Depth from Surface:	7.00
Measure Date:	04/09/99	Date Added by Agency:	2001-04-17
Date Registered by Agency:	05/99	Date Plugged:	10-18-11
Plugged By:	Not Reported	Yield on Pump Test:	Not Reported
Drawdown on Test:	Not Reported	Casing Diameter:	4
Casing Material:	PLASTIC	Screen Diameter:	4
Screen Interval:	5-15	Associated Well Serial #:	Not Reported
Well Name:	MW-7	Comments:	Not Reported
Pumpdown Method:	Not Reported	Extension Pipe Length:	Not Reported
Top of Extension Pipe:	Not Reported	Bottom of Extension Pipe:	Not Reported
Screen Material Type:	Not Reported	Gravel Packed:	N
Ground Elevation:	Not Reported	Screen Diameter:	Not Reported

Remarks:	Not Reported	Avg Heat Pump Depth:	0
Heat Pump Hole #:	Not Reported	Annular Space Cemented Depth:	Not Reported
Screen Interval Length:	Not Reported	Screen Slot Size:	Not Reported
Inspection Comments:	0	Pump Depth:	Not Reported
Pump Horsepower:	Not Reported	Planned Pumpage (GPM):	0
Planned Pumpage (hr/day):	0	Planned Pumpage (days/yr):	Not Reported
Pump Rate (Gal/day):	Not Reported	Measurement Method:	Not Reported
Hrs of Test:	0	Pump Test Date:	0
Static Water Level:	Not Reported	Static Measurement Method:	Not Reported
Water Level Post-Test:	Not Reported	Pump Test Done:	0
Cementing Method:	Not Reported	P and A Comments:	Not Reported
P and A Details:	All Well Material Was Removed From The Borehole. Borehole Was Then Tremie Grouted In Place Via Tremie Pipe With Cement/Bentonite Slurry To Surface Grade. Surface Completion Was Finished With Concrete And The Area Was Then Cleaned Of Debris		
Casing Length:	Not Reported	Driller Owner:	HILL, GARY P.
Owner ID:	1580	Well Status:	Plugged and Abandonded

T130
WSW **LA WELLS** **LATD50000000597**
1/2 - 1 Mile
Lower

Database:	Water Well Registration Data File		
Well ID:	073-6055Z	Local Well #:	6055Z
Well Use:	monitor	Seq #:	03
Owner:	BARBARA CALDWELL	Well Depth:	14
Date Drilled:	02/99	Geo Unit:	112ORVAC
Mechanic Test:	Not Reported	Chem Analysis:	Not Reported
Bio Analysis:	Not Reported	Pump Test:	Not Reported
Driller:	WALKER-HILL(CO)ENVIRONMENTAL, INC.		
Driller #:	574	Elevation:	80
Hole Depth:	14	Depth from Surface:	5.00
Measure Date:	02/10/99	Date Added by Agency:	2001-04-17
Date Registered by Agency:	03/99	Date Plugged:	10-18-11
Plugged By:	Not Reported	Yield on Pump Test:	Not Reported
Drawdown on Test:	Not Reported	Casing Diameter:	4
Casing Material:	PLASTIC	Screen Diameter:	4
Screen Interval:	4-14	Associated Well Serial #:	Not Reported
Well Name:	MW-3	Comments:	Not Reported
Pumpdown Method:	Not Reported	Extension Pipe Length:	Not Reported
Top of Extension Pipe:	Not Reported	Bottom of Extension Pipe:	Not Reported
Screen Material Type:	Not Reported	Gravel Packed:	N
Ground Elevation:	Not Reported	Screen Diameter:	Not Reported
Remarks:	Not Reported	Avg Heat Pump Depth:	0
Heat Pump Hole #:	Not Reported	Annular Space Cemented Depth:	Not Reported
Screen Interval Length:	Not Reported	Screen Slot Size:	Not Reported
Inspection Comments:	0	Pump Depth:	Not Reported
Pump Horsepower:	Not Reported	Planned Pumpage (GPM):	0
Planned Pumpage (hr/day):	0	Planned Pumpage (days/yr):	Not Reported
Pump Rate (Gal/day):	Not Reported	Measurement Method:	Not Reported
Hrs of Test:	0	Pump Test Date:	0
Static Water Level:	Not Reported	Static Measurement Method:	Not Reported
Water Level Post-Test:	Not Reported	Pump Test Done:	0
Cementing Method:	Not Reported	P and A Comments:	Not Reported
P and A Details:	All Well Material Was Removed From The Borehole. Borehole Was Then Grouted In Place Via Tremie Pipe With Cement/Bentonite Slurry To Surface Grade. Surface Completion Was Finished With Concrete And The Area Was Then Cleaned Of Debris		
Casing Length:	Not Reported	Driller Owner:	HILL, GARY P.
Owner ID:	1580	Well Status:	Plugged and Abandonded

Map ID
Direction
Distance
Elevation | Database | EDR ID Number

T131
WSW
1/2 - 1 Mile
Lower

LA WELLS **LATD50000098441**

Database:	Water Well Registration Data File		
Well ID:	073-6054Z	Local Well #:	6054Z
Well Use:	monitor	Seq #:	02
Owner:	BARBARA CALDWELL	Well Depth:	14
Date Drilled:	02/99	Geo Unit:	112ORVAC
Mechanic Test:	Not Reported	Chem Analysis:	Not Reported
Bio Analysis:	Not Reported	Pump Test:	Not Reported
Driller:	WALKER-HILL(CO)ENVIRONMENTAL, INC.		
Driller #:	574	Elevation:	80
Hole Depth:	17	Depth from Surface:	6.50
Measure Date:	02/10/99	Date Added by Agency:	2001-04-17
Date Registered by Agency:	03/99	Date Plugged:	10-18-11
Plugged By:	Not Reported	Yield on Pump Test:	Not Reported
Drawdown on Test:	Not Reported	Casing Diameter:	4
Casing Material:	PLASTIC	Screen Diameter:	4
Screen Interval:	4-14	Associated Well Serial #:	Not Reported
Well Name:	MW-2	Comments:	Not Reported
Pumpdown Method:	Not Reported	Extension Pipe Length:	Not Reported
Top of Extension Pipe:	Not Reported	Bottom of Extension Pipe:	Not Reported
Screen Material Type:	Not Reported	Gravel Packed:	N
Ground Elevation:	Not Reported	Screen Diameter:	Not Reported
Remarks:	Not Reported	Avg Heat Pump Depth:	0
Heat Pump Hole #:	Not Reported	Annular Space Cemented Depth:	Not Reported
Screen Interval Length:	Not Reported	Screen Slot Size:	Not Reported
Inspection Comments:	0	Pump Depth:	Not Reported
Pump Horsepower:	Not Reported	Planned Pumpage (GPM):	0
Planned Pumpage (hr/day):	0	Planned Pumpage (days/yr):	Not Reported
Pump Rate (Gal/day):	Not Reported	Measurement Method:	Not Reported
Hrs of Test:	0	Pump Test Date:	0
Static Water Level:	Not Reported	Static Measurement Method:	Not Reported
Water Level Post-Test:	Not Reported	Pump Test Done:	0
Cementing Method:	Not Reported	P and A Comments:	Not Reported
P and A Details:	All Well Material Was Removed From The Borehole. Borehole Was Then Grouted In Place Via Tremie Pipe With Cement/Bentonite Slurry To Surface Grade. Surface Completion Was Finished With Concrete And The Area Was Then Cleaned Of Debris		
Casing Length:	Not Reported	Driller Owner:	HILL, GARY P.
Owner ID:	1580	Well Status:	Plugged and Abandonded

T132
WSW
1/2 - 1 Mile
Lower

LA WELLS **LATD50000189782**

Database:	Water Well Registration Data File		
Well ID:	073-6070Z	Local Well #:	6070Z
Well Use:	monitor	Seq #:	06
Owner:	BARBARA CALDWELL	Well Depth:	14
Date Drilled:	04/99	Geo Unit:	112ORVAC
Mechanic Test:	Not Reported	Chem Analysis:	Not Reported
Bio Analysis:	Not Reported	Pump Test:	Not Reported
Driller:	WALKER-HILL(CO)ENVIRONMENTAL, INC.		
Driller #:	574	Elevation:	80
Hole Depth:	14	Depth from Surface:	5.00

Measure Date:	04/09/99	Date Added by Agency:	2001-04-17
Date Registered by Agency:	05/99	Date Plugged:	10-18-11
Plugged By:	Not Reported	Yield on Pump Test:	Not Reported
Drawdown on Test:	Not Reported	Casing Diameter:	4
Casing Material:	PLASTIC	Screen Diameter:	4
Screen Interval:	4-14	Associated Well Serial #:	Not Reported
Well Name:	MW-6	Comments:	Not Reported
Pumpdown Method:	Not Reported	Extension Pipe Length:	Not Reported
Top of Extension Pipe:	Not Reported	Bottom of Extension Pipe:	Not Reported
Screen Material Type:	Not Reported	Gravel Packed:	N
Ground Elevation:	Not Reported	Screen Diameter:	Not Reported
Remarks:	Not Reported	Avg Heat Pump Depth:	0
Heat Pump Hole #:	Not Reported	Annular Space Cemented Depth:	Not Reported
Screen Interval Length:	Not Reported	Screen Slot Size:	Not Reported
Inspection Comments:	0	Pump Depth:	Not Reported
Pump Horsepower:	Not Reported	Planned Pumpage (GPM):	0
Planned Pumpage (hr/day):	0	Planned Pumpage (days/yr):	Not Reported
Pump Rate (Gal/day):	Not Reported	Measurement Method:	Not Reported
Hrs of Test:	0	Pump Test Date:	0
Static Water Level:	Not Reported	Static Measurement Method:	Not Reported
Water Level Post-Test:	Not Reported	Pump Test Done:	0
Cementing Method:	Not Reported	P and A Comments:	Not Reported
P and A Details:	Well Was Destroyed On Site During Construction Activities		
Casing Length:	Not Reported	Driller Owner:	HILL, GARY P.
Owner ID:	1580	Well Status:	Plugged and Abandonded

T133
WSW **LA WELLS** **LATD50000175270**
1/2 - 1 Mile
Lower

Database:	Water Well Registration Data File		
Well ID:	073-6057Z	Local Well #:	6057Z
Well Use:	monitor	Seq #:	05
Owner:	BARBARA CALDWELL	Well Depth:	20
Date Drilled:	02/99	Geo Unit:	112ORVAC
Mechanic Test:	Not Reported	Chem Analysis:	Not Reported
Bio Analysis:	Not Reported	Pump Test:	Not Reported
Driller:	WALKER-HILL(CO)ENVIRONMENTAL, INC.		
Driller #:	574	Elevation:	80
Hole Depth:	20	Depth from Surface:	5.00
Measure Date:	02/10/99	Date Added by Agency:	2001-04-17
Date Registered by Agency:	03/99	Date Plugged:	10-18-11
Plugged By:	Not Reported	Yield on Pump Test:	Not Reported
Drawdown on Test:	Not Reported	Casing Diameter:	4
Casing Material:	PLASTIC	Screen Diameter:	4
Screen Interval:	5-20	Associated Well Serial #:	Not Reported
Well Name:	MW-5	Comments:	Not Reported
Pumpdown Method:	Not Reported	Extension Pipe Length:	Not Reported
Top of Extension Pipe:	Not Reported	Bottom of Extension Pipe:	Not Reported
Screen Material Type:	Not Reported	Gravel Packed:	N
Ground Elevation:	Not Reported	Screen Diameter:	Not Reported
Remarks:	Not Reported	Avg Heat Pump Depth:	0
Heat Pump Hole #:	Not Reported	Annular Space Cemented Depth:	Not Reported
Screen Interval Length:	Not Reported	Screen Slot Size:	Not Reported
Inspection Comments:	0	Pump Depth:	Not Reported
Pump Horsepower:	Not Reported	Planned Pumpage (GPM):	0
Planned Pumpage (hr/day):	0	Planned Pumpage (days/yr):	Not Reported
Pump Rate (Gal/day):	Not Reported	Measurement Method:	Not Reported
Hrs of Test:	0	Pump Test Date:	0

Static Water Level:	Not Reported	Static Measurement Method:	Not Reported
Water Level Post-Test:	Not Reported	Pump Test Done:	0
Cementing Method:	Not Reported	P and A Comments:	Not Reported
P and A Details:	All Well Material Was Removed From The Borehole. Borehole Was Then Grouted In Place Via Tremie Pipe With Cement/Bentonite Slurry To Surface Grade. Surface Completion Was Finished With Concrete And The Area Was Cleaned Of Debris		
Casing Length:	Not Reported	Driller Owner:	HILL, GARY P.
Owner ID:	1580	Well Status:	Plugged and Abandonded

T134
WSW
1/2 - 1 Mile
Lower

LA WELLS **LATD50000098442**

Database:	Water Well Registration Data File		
Well ID:	073-6056Z	Local Well #:	6056Z
Well Use:	monitor	Seq #:	04
Owner:	BARBARA CALDWELL	Well Depth:	14
Date Drilled:	02/99	Geo Unit:	112ORVAC
Mechanic Test:	Not Reported	Chem Analysis:	Not Reported
Bio Analysis:	Not Reported	Pump Test:	Not Reported
Driller:	WALKER-HILL(CO)ENVIRONMENTAL, INC.		
Driller #:	574	Elevation:	80
Hole Depth:	14	Depth from Surface:	6.00
Measure Date:	02/10/99	Date Added by Agency:	2001-04-17
Date Registered by Agency:	03/99	Date Plugged:	10-18-11
Plugged By:	Not Reported	Yield on Pump Test:	Not Reported
Drawdown on Test:	Not Reported	Casing Diameter:	4
Casing Material:	PLASTIC	Screen Diameter:	4
Screen Interval:	4-14	Associated Well Serial #:	Not Reported
Well Name:	MW-4	Comments:	Not Reported
Pumpdown Method:	Not Reported	Extension Pipe Length:	Not Reported
Top of Extension Pipe:	Not Reported	Bottom of Extension Pipe:	Not Reported
Screen Material Type:	Not Reported	Gravel Packed:	N
Ground Elevation:	Not Reported	Screen Diameter:	Not Reported
Remarks:	Not Reported	Avg Heat Pump Depth:	0
Heat Pump Hole #:	Not Reported	Annular Space Cemented Depth:	Not Reported
Screen Interval Length:	Not Reported	Screen Slot Size:	Not Reported
Inspection Comments:	0	Pump Depth:	Not Reported
Pump Horsepower:	Not Reported	Planned Pumpage (GPM):	0
Planned Pumpage (hr/day):	0	Planned Pumpage (days/yr):	Not Reported
Pump Rate (Gal/day):	Not Reported	Measurement Method:	Not Reported
Hrs of Test:	0	Pump Test Date:	0
Static Water Level:	Not Reported	Static Measurement Method:	Not Reported
Water Level Post-Test:	Not Reported	Pump Test Done:	0
Cementing Method:	Not Reported	P and A Comments:	Not Reported
P and A Details:	All Well Material Was Removed From The Borehole. Borehole Was Then Grouted In Place Via Tremie Pipe With Cement/Bentonite Slurry To Surface Grade. Surface Completion Was Finished With Concrete And Area Was Cleaned Of Debris		
Casing Length:	Not Reported	Driller Owner:	HILL, GARY P.
Owner ID:	1580	Well Status:	Plugged and Abandonded

Map ID
Direction
Distance
Elevation | Database | EDR ID Number

T135
WSW
1/2 - 1 Mile
Higher

LA WELLS **LATD50000097756**

Database:	Water Well Registration Data File		
Well ID:	073-5500Z	Local Well #:	5500Z
Well Use:	plugged and abandoned monitor		
Seq #:	01	Owner:	EXXON CO USA
Well Depth:	15	Date Drilled:	10/92
Geo Unit:	112ORVAC	Mechanic Test:	Not Reported
Chem Analysis:	Not Reported	Bio Analysis:	Not Reported
Pump Test:	Not Reported	Driller:	PROFESSIONAL
Driller #:	275	Elevation:	75
Hole Depth:	15	Depth from Surface:	7.00
Measure Date:	10/24/92	Date Added by Agency:	2008-04-15
Date Registered by Agency:	01/93	Date Plugged:	03/08
Plugged By:	PRECISION	Yield on Pump Test:	Not Reported
Drawdown on Test:	Not Reported	Casing Diameter:	4
Casing Material:	PLASTIC	Screen Diameter:	4
Screen Interval:	3-15	Associated Well Serial #:	5-2093
Well Name:	MW-6	Comments:	512 N 7TH ST, W MONROE
Pumpdown Method:	Not Reported	Extension Pipe Length:	Not Reported
Top of Extension Pipe:	Not Reported	Bottom of Extension Pipe:	Not Reported
Screen Material Type:	Not Reported	Gravel Packed:	N
Ground Elevation:	Not Reported	Screen Diameter:	Not Reported
Remarks:	Not Reported	Avg Heat Pump Depth:	0
Heat Pump Hole #:	Not Reported	Annular Space Cemented Depth:	Not Reported
Screen Interval Length:	Not Reported	Screen Slot Size:	Not Reported
Inspection Comments:	0	Pump Depth:	Not Reported
Pump Horsepower:	Not Reported	Planned Pumpage (GPM):	0
Planned Pumpage (hr/day):	0	Planned Pumpage (days/yr):	Not Reported
Pump Rate (Gal/day):	Not Reported	Measurement Method:	Not Reported
Hrs of Test:	0	Pump Test Date:	0
Static Water Level:	Not Reported	Static Measurement Method:	Not Reported
Water Level Post-Test:	Not Reported	Pump Test Done:	0
Cementing Method:	Not Reported	P and A Comments:	Not Reported
P and A Details:	Not Reported	Casing Length:	Not Reported
Driller Owner:	Not Reported	Owner ID:	0
Well Status:	Plugged and Abandonded		

136
NNE
1/2 - 1 Mile
Higher

LA WELLS **LATD50000098723**

Database:	Water Well Registration Data File		
Well ID:	073-6472Z	Local Well #:	6472Z
Well Use:	plugged and abandoned monitor		
Seq #:	01	Owner:	RIVERS, JACK
Well Depth:	20	Date Drilled:	05/04
Geo Unit:	00000000	Mechanic Test:	Not Reported
Chem Analysis:	Not Reported	Bio Analysis:	Not Reported
Pump Test:	Not Reported	Driller:	WALKER-HILL(CO)
Driller #:	574	Elevation:	79
Hole Depth:	20	Depth from Surface:	4.00
Measure Date:	05/11/04	Date Added by Agency:	2005-03-21
Date Registered by Agency:	07/04	Date Plugged:	09/04

Plugged By:	WALKER-HILL(CO)	Yield on Pump Test:	Not Reported
Drawdown on Test:	Not Reported	Casing Diameter:	4
Casing Material:	PLASTIC	Screen Diameter:	4
Screen Interval:	5-20	Associated Well Serial #:	Not Reported
Well Name:	MW-1		
Comments:	HIXON AUTOPLEX	1201 LOUISVILLE AVE, MONROE	
Pumpdown Method:	Not Reported	Extension Pipe Length:	Not Reported
Top of Extension Pipe:	Not Reported	Bottom of Extension Pipe:	Not Reported
Screen Material Type:	Not Reported	Gravel Packed:	N
Ground Elevation:	Not Reported	Screen Diameter:	Not Reported
Remarks:	Not Reported	Avg Heat Pump Depth:	0
Heat Pump Hole #:	Not Reported	Annular Space Cemented Depth:	Not Reported
Screen Interval Length:	Not Reported	Screen Slot Size:	Not Reported
Inspection Comments:	0	Pump Depth:	Not Reported
Pump Horsepower:	Not Reported	Planned Pumpage (GPM):	0
Planned Pumpage (hr/day):	0	Planned Pumpage (days/yr):	Not Reported
Pump Rate (Gal/day):	Not Reported	Measurement Method:	Not Reported
Hrs of Test:	0	Pump Test Date:	0
Static Water Level:	Not Reported	Static Measurement Method:	Not Reported
Water Level Post-Test:	Not Reported	Pump Test Done:	0
Cementing Method:	Not Reported	P and A Comments:	Not Reported
P and A Details:	Not Reported	Casing Length:	Not Reported
Driller Owner:	Not Reported	Owner ID:	0
Well Status:	Plugged and Abandonded		

U137
WSW
1/2 - 1 Mile
Higher

LA WELLS **LATD50000098120**

Database:	Water Well Registration Data File		
Well ID:	073-5531Z	Local Well #:	5531Z
Well Use:	plugged and abandoned monitor		
Seq #:	01	Owner:	EXXON CO USA
Well Depth:	15	Date Drilled:	03/93
Geo Unit:	112ORVAC	Mechanic Test:	Not Reported
Chem Analysis:	Not Reported	Bio Analysis:	Not Reported
Pump Test:	Not Reported	Driller:	PROFESSIONAL
Driller #:	275	Elevation:	75
Hole Depth:	15	Depth from Surface:	10.00
Measure Date:	03/17/93	Date Added by Agency:	2008-04-15
Date Registered by Agency:	04/93	Date Plugged:	03/08
Plugged By:	PRECISION	Yield on Pump Test:	Not Reported
Drawdown on Test:	Not Reported	Casing Diameter:	4
Casing Material:	PLASTIC	Screen Diameter:	4
Screen Interval:	3-15	Associated Well Serial #:	5-2093
Well Name:	MW-8	Comments:	701 STELLA, W MONROE, LOUISIANA
Pumpdown Method:	Not Reported	Extension Pipe Length:	Not Reported
Top of Extension Pipe:	Not Reported	Bottom of Extension Pipe:	Not Reported
Screen Material Type:	Not Reported	Gravel Packed:	N
Ground Elevation:	Not Reported	Screen Diameter:	Not Reported
Remarks:	Not Reported	Avg Heat Pump Depth:	0
Heat Pump Hole #:	Not Reported	Annular Space Cemented Depth:	Not Reported
Screen Interval Length:	Not Reported	Screen Slot Size:	Not Reported
Inspection Comments:	0	Pump Depth:	Not Reported
Pump Horsepower:	Not Reported	Planned Pumpage (GPM):	0
Planned Pumpage (hr/day):	0	Planned Pumpage (days/yr):	Not Reported
Pump Rate (Gal/day):	Not Reported	Measurement Method:	Not Reported
Hrs of Test:	0	Pump Test Date:	0
Static Water Level:	Not Reported	Static Measurement Method:	Not Reported

Water Level Post-Test:	Not Reported	Pump Test Done:	0
Cementing Method:	Not Reported	P and A Comments:	Not Reported
P and A Details:	Not Reported	Casing Length:	Not Reported
Driller Owner:	Not Reported	Owner ID:	0
Well Status:	Plugged and Abandonded		

U138
WSW **LA WELLS** **LATD50000097757**
1/2 - 1 Mile
Higher

Database:	Water Well Registration Data File		
Well ID:	073-5501Z	Local Well #:	5501Z
Well Use:	plugged and abandoned monitor		
Seq #:	01	Owner:	EXXON CO USA
Well Depth:	15	Date Drilled:	10/92
Geo Unit:	112ORVAC	Mechanic Test:	Not Reported
Chem Analysis:	Not Reported	Bio Analysis:	Not Reported
Pump Test:	Not Reported	Driller:	PROFESSIONAL
Driller #:	275	Elevation:	75
Hole Depth:	15	Depth from Surface:	7.00
Measure Date:	10/24/92	Date Added by Agency:	2008-04-15
Date Registered by Agency:	01/93	Date Plugged:	03/08
Plugged By:	PRECISION	Yield on Pump Test:	Not Reported
Drawdown on Test:	Not Reported	Casing Diameter:	4
Casing Material:	PLASTIC	Screen Diameter:	4
Screen Interval:	3-15	Associated Well Serial #:	5-2093
Well Name:	MW-7	Comments:	701 STELLA, W MONROE, LOUISIANA
Pumpdown Method:	Not Reported	Extension Pipe Length:	Not Reported
Top of Extension Pipe:	Not Reported	Bottom of Extension Pipe:	Not Reported
Screen Material Type:	Not Reported	Gravel Packed:	N
Ground Elevation:	Not Reported	Screen Diameter:	Not Reported
Remarks:	Not Reported	Avg Heat Pump Depth:	0
Heat Pump Hole #:	Not Reported	Annular Space Cemented Depth:	Not Reported
Screen Interval Length:	Not Reported	Screen Slot Size:	Not Reported
Inspection Comments:	0	Pump Depth:	Not Reported
Pump Horsepower:	Not Reported	Planned Pumpage (GPM):	0
Planned Pumpage (hr/day):	0	Planned Pumpage (days/yr):	Not Reported
Pump Rate (Gal/day):	Not Reported	Measurement Method:	Not Reported
Hrs of Test:	0	Pump Test Date:	0
Static Water Level:	Not Reported	Static Measurement Method:	Not Reported
Water Level Post-Test:	Not Reported	Pump Test Done:	0
Cementing Method:	Not Reported	P and A Comments:	Not Reported
P and A Details:	Not Reported	Casing Length:	Not Reported
Driller Owner:	Not Reported	Owner ID:	0
Well Status:	Plugged and Abandonded		

V139
WSW **LA WELLS** **LATD50000097210**
1/2 - 1 Mile
Higher

Database:	Water Well Registration Data File		
Well ID:	073-5548Z	Local Well #:	5548Z
Well Use:	plugged and abandoned monitor		
Seq #:	03	Owner:	CRODA INK CORP
Well Depth:	15	Date Drilled:	07/93
Geo Unit:	112ORVAC	Mechanic Test:	Not Reported

Chem Analysis:	Not Reported	Bio Analysis:	Not Reported
Pump Test:	Not Reported	Driller:	BCM ENGINEERS
Driller #:	395	Elevation:	78
Hole Depth:	15	Depth from Surface:	9.45
Measure Date:	08/12/93	Date Added by Agency:	1998-09-16
Date Registered by Agency:	09/93	Date Plugged:	06/98
Plugged By:	PROFESSIONAL	Yield on Pump Test:	Not Reported
Drawdown on Test:	Not Reported	Casing Diameter:	4
Casing Material:	PLASTIC	Screen Diameter:	4
Screen Interval:	5-15	Associated Well Serial #:	Not Reported
Well Name:	MW-3		
Comments:	1301 OLD NATCHITOCHES RD, WEST MONROE, LOUISIANA		
Pumpdown Method:	Not Reported	Extension Pipe Length:	Not Reported
Top of Extension Pipe:	Not Reported	Bottom of Extension Pipe:	Not Reported
Screen Material Type:	Not Reported	Gravel Packed:	N
Ground Elevation:	Not Reported	Screen Diameter:	Not Reported
Remarks:	Not Reported	Avg Heat Pump Depth:	0
Heat Pump Hole #:	Not Reported	Annular Space Cemented Depth:	Not Reported
Screen Interval Length:	Not Reported	Screen Slot Size:	Not Reported
Inspection Comments:	0	Pump Depth:	Not Reported
Pump Horsepower:	Not Reported	Planned Pumpage (GPM):	0
Planned Pumpage (hr/day):	0	Planned Pumpage (days/yr):	Not Reported
Pump Rate (Gal/day):	Not Reported	Measurement Method:	Not Reported
Hrs of Test:	0	Pump Test Date:	0
Static Water Level:	Not Reported	Static Measurement Method:	Not Reported
Water Level Post-Test:	Not Reported	Pump Test Done:	0
Cementing Method:	Not Reported	P and A Comments:	Not Reported
P and A Details:	Not Reported	Casing Length:	Not Reported
Driller Owner:	Not Reported	Owner ID:	0
Well Status:	Plugged and Abandonded		

V140
WSW
1/2 - 1 Mile
Higher

LA WELLS **LATD50000097140**

Database:	Water Well Registration Data File		
Well ID:	073-5547Z	Local Well #:	5547Z
Well Use:	plugged and abandoned monitor		
Seq #:	02	Owner:	CRODA INK CORP
Well Depth:	15	Date Drilled:	07/93
Geo Unit:	112ORVAC	Mechanic Test:	Not Reported
Chem Analysis:	Not Reported	Bio Analysis:	Not Reported
Pump Test:	Not Reported	Driller:	BCM ENGINEERS
Driller #:	395	Elevation:	78
Hole Depth:	15	Depth from Surface:	5.13
Measure Date:	08/12/93	Date Added by Agency:	1998-09-16
Date Registered by Agency:	09/93	Date Plugged:	06/98
Plugged By:	PROFESSIONAL	Yield on Pump Test:	Not Reported
Drawdown on Test:	Not Reported	Casing Diameter:	4
Casing Material:	PLASTIC	Screen Diameter:	4
Screen Interval:	5-15	Associated Well Serial #:	Not Reported
Well Name:	MW-2		
Comments:	1301 OLD NATCHITOCHES RD, WEST MONROE, LOUISIANA		
Pumpdown Method:	Not Reported	Extension Pipe Length:	Not Reported
Top of Extension Pipe:	Not Reported	Bottom of Extension Pipe:	Not Reported
Screen Material Type:	Not Reported	Gravel Packed:	N
Ground Elevation:	Not Reported	Screen Diameter:	Not Reported
Remarks:	Not Reported	Avg Heat Pump Depth:	0
Heat Pump Hole #:	Not Reported	Annular Space Cemented Depth:	Not Reported

Screen Interval Length:	Not Reported	Screen Slot Size:	Not Reported
Inspection Comments:	0	Pump Depth:	Not Reported
Pump Horsepower:	Not Reported	Planned Pumpage (GPM):	0
Planned Pumpage (hr/day):	0	Planned Pumpage (days/yr):	Not Reported
Pump Rate (Gal/day):	Not Reported	Measurement Method:	Not Reported
Hrs of Test:	0	Pump Test Date:	0
Static Water Level:	Not Reported	Static Measurement Method:	Not Reported
Water Level Post-Test:	Not Reported	Pump Test Done:	0
Cementing Method:	Not Reported	P and A Comments:	Not Reported
P and A Details:	Not Reported	Casing Length:	Not Reported
Driller Owner:	Not Reported	Owner ID:	0
Well Status:	Plugged and Abandonded		

V141
WSW
1/2 - 1 Mile
Higher

LA WELLS **LATD50000184959**

Database:	Water Well Registration Data File		
Well ID:	073-5546Z	Local Well #:	5546Z
Well Use:	plugged and abandoned monitor		
Seq #:	01	Owner:	CRODA INK CORP
Well Depth:	15	Date Drilled:	07/93
Geo Unit:	112ORVAC	Mechanic Test:	Not Reported
Chem Analysis:	Not Reported	Bio Analysis:	Not Reported
Pump Test:	Not Reported	Driller:	BCM ENGINEERS
Driller #:	395	Elevation:	78
Hole Depth:	15	Depth from Surface:	9.13
Measure Date:	08/12/93	Date Added by Agency:	1998-09-16
Date Registered by Agency:	09/93	Date Plugged:	06/98
Plugged By:	PROFESSIONAL	Yield on Pump Test:	Not Reported
Drawdown on Test:	Not Reported	Casing Diameter:	4
Casing Material:	PLASTIC	Screen Diameter:	4
Screen Interval:	5-15	Associated Well Serial #:	Not Reported
Well Name:	MW-1		
Comments:	1301 OLD NATCHITOCHES RD, WEST MONROE, LOUISIANA		
Pumpdown Method:	Not Reported	Extension Pipe Length:	Not Reported
Top of Extension Pipe:	Not Reported	Bottom of Extension Pipe:	Not Reported
Screen Material Type:	Not Reported	Gravel Packed:	N
Ground Elevation:	Not Reported	Screen Diameter:	Not Reported
Remarks:	Not Reported	Avg Heat Pump Depth:	0
Heat Pump Hole #:	Not Reported	Annular Space Cemented Depth:	Not Reported
Screen Interval Length:	Not Reported	Screen Slot Size:	Not Reported
Inspection Comments:	0	Pump Depth:	Not Reported
Pump Horsepower:	Not Reported	Planned Pumpage (GPM):	0
Planned Pumpage (hr/day):	0	Planned Pumpage (days/yr):	Not Reported
Pump Rate (Gal/day):	Not Reported	Measurement Method:	Not Reported
Hrs of Test:	0	Pump Test Date:	0
Static Water Level:	Not Reported	Static Measurement Method:	Not Reported
Water Level Post-Test:	Not Reported	Pump Test Done:	0
Cementing Method:	Not Reported	P and A Comments:	Not Reported
P and A Details:	Not Reported	Casing Length:	Not Reported
Driller Owner:	Not Reported	Owner ID:	0
Well Status:	Plugged and Abandonded		

Map ID
Direction
Distance
Elevation | Database | EDR ID Number

V142
WSW
1/2 - 1 Mile
Higher

LA WELLS **LATD50000097211**

Database:	Water Well Registration Data File		
Well ID:	073-5549Z	Local Well #:	5549Z
Well Use:	plugged and abandoned monitor		
Seq #:	04	Owner:	CRODA INK CORP
Well Depth:	15	Date Drilled:	07/93
Geo Unit:	112ORVAC	Mechanic Test:	Not Reported
Chem Analysis:	Not Reported	Bio Analysis:	Not Reported
Pump Test:	Not Reported	Driller:	BCM ENGINEERS
Driller #:	395	Elevation:	78
Hole Depth:	15	Depth from Surface:	8.94
Measure Date:	08/12/93	Date Added by Agency:	1998-09-16
Date Registered by Agency:	09/93	Date Plugged:	06/98
Plugged By:	PROFESSIONAL	Yield on Pump Test:	Not Reported
Drawdown on Test:	Not Reported	Casing Diameter:	4
Casing Material:	PLASTIC	Screen Diameter:	4
Screen Interval:	5-15	Associated Well Serial #:	Not Reported
Well Name:	MW-4		
Comments:	1301 OLD NATCHITOCHES RD, WEST MONROE, LOUISIANA		
Pumpdown Method:	Not Reported	Extension Pipe Length:	Not Reported
Top of Extension Pipe:	Not Reported	Bottom of Extension Pipe:	Not Reported
Screen Material Type:	Not Reported	Gravel Packed:	N
Ground Elevation:	Not Reported	Screen Diameter:	Not Reported
Remarks:	Not Reported	Avg Heat Pump Depth:	0
Heat Pump Hole #:	Not Reported	Annular Space Cemented Depth:	Not Reported
Screen Interval Length:	Not Reported	Screen Slot Size:	Not Reported
Inspection Comments:	0	Pump Depth:	Not Reported
Pump Horsepower:	Not Reported	Planned Pumpage (GPM):	0
Planned Pumpage (hr/day):	0	Planned Pumpage (days/yr):	Not Reported
Pump Rate (Gal/day):	Not Reported	Measurement Method:	Not Reported
Hrs of Test:	0	Pump Test Date:	0
Static Water Level:	Not Reported	Static Measurement Method:	Not Reported
Water Level Post-Test:	Not Reported	Pump Test Done:	0
Cementing Method:	Not Reported	P and A Comments:	Not Reported
P and A Details:	Not Reported	Casing Length:	Not Reported
Driller Owner:	Not Reported	Owner ID:	0
Well Status:	Plugged and Abandonded		

W143
SE
1/2 - 1 Mile
Higher

LA WELLS **LATD50000097833**

Database:	Water Well Registration Data File		
Well ID:	073-5643Z	Local Well #:	5643Z
Well Use:	plugged and abandoned monitor		
Seq #:	01	Owner:	COTTON STATES
Well Depth:	12	Date Drilled:	05/88
Geo Unit:	112ORVAC	Mechanic Test:	Not Reported
Chem Analysis:	Not Reported	Bio Analysis:	Not Reported
Pump Test:	Not Reported	Driller:	ARDAMAN
Driller #:	212	Elevation:	72
Hole Depth:	12	Depth from Surface:	6.00
Measure Date:	06/02/88	Date Added by Agency:	2007-10-17

Date Registered by Agency:	11/94	Date Plugged:	09/07
Plugged By:	ARDAMAN	Yield on Pump Test:	Not Reported
Drawdown on Test:	Not Reported	Casing Diameter:	2
Casing Material:	PLASTIC	Screen Diameter:	2
Screen Interval:	5-10	Associated Well Serial #:	Not Reported
Well Name:	MW-5	Comments:	Not Reported
Pumpdown Method:	Not Reported	Extension Pipe Length:	Not Reported
Top of Extension Pipe:	Not Reported	Bottom of Extension Pipe:	Not Reported
Screen Material Type:	Not Reported	Gravel Packed:	N
Ground Elevation:	Not Reported	Screen Diameter:	Not Reported
Remarks:	Not Reported	Avg Heat Pump Depth:	0
Heat Pump Hole #:	Not Reported	Annular Space Cemented Depth:	Not Reported
Screen Interval Length:	Not Reported	Screen Slot Size:	Not Reported
Inspection Comments:	0	Pump Depth:	Not Reported
Pump Horsepower:	Not Reported	Planned Pumpage (GPM):	0
Planned Pumpage (hr/day):	0	Planned Pumpage (days/yr):	Not Reported
Pump Rate (Gal/day):	Not Reported	Measurement Method:	Not Reported
Hrs of Test:	0	Pump Test Date:	0
Static Water Level:	Not Reported	Static Measurement Method:	Not Reported
Water Level Post-Test:	Not Reported	Pump Test Done:	0
Cementing Method:	Not Reported	P and A Comments:	Not Reported
P and A Details:	Not Reported	Casing Length:	Not Reported
Driller Owner:	Not Reported	Owner ID:	0
Well Status:	Plugged and Abandonded		

V144
WSW
1/2 - 1 Mile
Higher

LA WELLS **LATD50000093882**

Database:	Water Well Registration Data File		
Well ID:	073-5848Z	Local Well #:	5848Z
Well Use:	plugged and abandoned monitor		
Seq #:	02	Owner:	CRODA INK CORP
Well Depth:	15	Date Drilled:	12/96
Geo Unit:	112ORVAC	Mechanic Test:	Not Reported
Chem Analysis:	Not Reported	Bio Analysis:	Not Reported
Pump Test:	Not Reported	Driller:	PROFESSIONAL
Driller #:	275	Elevation:	75
Hole Depth:	15	Depth from Surface:	8.00
Measure Date:	12/12/96	Date Added by Agency:	1998-09-16
Date Registered by Agency:	01/97	Date Plugged:	06/98
Plugged By:	PROFESSIONAL	Yield on Pump Test:	Not Reported
Drawdown on Test:	Not Reported	Casing Diameter:	4
Casing Material:	PLASTIC	Screen Diameter:	4
Screen Interval:	5-15	Associated Well Serial #:	Not Reported
Well Name:	MW-5		
Comments:	1301 OLD NATCHITOCHES HWY, W. MONROE		
Pumpdown Method:	Not Reported	Extension Pipe Length:	Not Reported
Top of Extension Pipe:	Not Reported	Bottom of Extension Pipe:	Not Reported
Screen Material Type:	Not Reported	Gravel Packed:	N
Ground Elevation:	Not Reported	Screen Diameter:	Not Reported
Remarks:	Not Reported	Avg Heat Pump Depth:	0
Heat Pump Hole #:	Not Reported	Annular Space Cemented Depth:	Not Reported
Screen Interval Length:	Not Reported	Screen Slot Size:	Not Reported
Inspection Comments:	0	Pump Depth:	Not Reported
Pump Horsepower:	Not Reported	Planned Pumpage (GPM):	0
Planned Pumpage (hr/day):	0	Planned Pumpage (days/yr):	Not Reported
Pump Rate (Gal/day):	Not Reported	Measurement Method:	Not Reported
Hrs of Test:	0	Pump Test Date:	0

Static Water Level:	Not Reported	Static Measurement Method:	Not Reported
Water Level Post-Test:	Not Reported	Pump Test Done:	0
Cementing Method:	Not Reported	P and A Comments:	Not Reported
P and A Details:	Not Reported	Casing Length:	Not Reported
Driller Owner:	Not Reported	Owner ID:	0
Well Status:	Plugged and Abandonded		

W145
SE
1/2 - 1 Mile
Higher

LA WELLS **LATD50000097832**

Database:	Water Well Registration Data File		
Well ID:	073-5642Z	Local Well #:	5642Z
Well Use:	plugged and abandoned monitor		
Seq #:	01	Owner:	COTTON STATES
Well Depth:	12	Date Drilled:	05/88
Geo Unit:	112ORVAC	Mechanic Test:	Not Reported
Chem Analysis:	Not Reported	Bio Analysis:	Not Reported
Pump Test:	Not Reported	Driller:	ARDAMAN
Driller #:	212	Elevation:	75
Hole Depth:	12	Depth from Surface:	6.50
Measure Date:	06/02/88	Date Added by Agency:	2007-10-17
Date Registered by Agency:	11/94	Date Plugged:	09/07
Plugged By:	ARDAMAN	Yield on Pump Test:	Not Reported
Drawdown on Test:	Not Reported	Casing Diameter:	2
Casing Material:	PLASTIC	Screen Diameter:	2
Screen Interval:	5-10	Associated Well Serial #:	Not Reported
Well Name:	MW-4	Comments:	Not Reported
Pumpdown Method:	Not Reported	Extension Pipe Length:	Not Reported
Top of Extension Pipe:	Not Reported	Bottom of Extension Pipe:	Not Reported
Screen Material Type:	Not Reported	Gravel Packed:	N
Ground Elevation:	Not Reported	Screen Diameter:	Not Reported
Remarks:	Not Reported	Avg Heat Pump Depth:	0
Heat Pump Hole #:	Not Reported	Annular Space Cemented Depth:	Not Reported
Screen Interval Length:	Not Reported	Screen Slot Size:	Not Reported
Inspection Comments:	0	Pump Depth:	Not Reported
Pump Horsepower:	Not Reported	Planned Pumpage (GPM):	0
Planned Pumpage (hr/day):	0	Planned Pumpage (days/yr):	Not Reported
Pump Rate (Gal/day):	Not Reported	Measurement Method:	Not Reported
Hrs of Test:	0	Pump Test Date:	0
Static Water Level:	Not Reported	Static Measurement Method:	Not Reported
Water Level Post-Test:	Not Reported	Pump Test Done:	0
Cementing Method:	Not Reported	P and A Comments:	Not Reported
P and A Details:	Not Reported	Casing Length:	Not Reported
Driller Owner:	Not Reported	Owner ID:	0
Well Status:	Plugged and Abandonded		

X146
West
1/2 - 1 Mile
Higher

LA WELLS **LATD50000097497**

Database:	Water Well Registration Data File		
Well ID:	073-5255Z	Local Well #:	5255Z
Well Use:	monitor	Seq #:	01
Owner:	CENTRAL OIL	Well Depth:	13
Date Drilled:	09/89	Geo Unit:	112ORVAC

Mechanic Test:	Not Reported	Chem Analysis:	Not Reported
Bio Analysis:	Not Reported	Pump Test:	Not Reported
Driller:	HARGROVE (BEN)	Driller #:	069
Elevation:	Not Reported	Hole Depth:	13
Depth from Surface:	0.00	Measure Date:	Not Reported
Date Added by Agency:	1996-10-17	Date Registered by Agency:	10/89
Date Plugged:	Not Reported	Plugged By:	Not Reported
Yield on Pump Test:	Not Reported	Drawdown on Test:	Not Reported
Casing Diameter:	4	Casing Material:	PLASTIC
Screen Diameter:	4	Screen Interval:	3-13
Associated Well Serial #:	Not Reported	Well Name:	Not Reported
Comments:	Not Reported	Pumpdown Method:	Not Reported
Extension Pipe Length:	Not Reported	Top of Extension Pipe:	Not Reported
Bottom of Extension Pipe:	Not Reported	Screen Material Type:	Not Reported
Gravel Packed:	N	Ground Elevation:	Not Reported
Screen Diameter:	Not Reported	Remarks:	Not Reported
Avg Heat Pump Depth:	0	Heat Pump Hole #:	Not Reported
Annular Space Cemented Depth:	Not Reported	Screen Interval Length:	Not Reported
Screen Slot Size:	Not Reported	Inspection Comments:	0
Pump Depth:	Not Reported	Pump Horsepower:	Not Reported
Planned Pumpage (GPM):	0	Planned Pumpage (hr/day):	0
Planned Pumpage (days/yr):	Not Reported	Pump Rate (Gal/day):	Not Reported
Measurement Method:	Not Reported	Hrs of Test:	0
Pump Test Date:	0	Static Water Level:	Not Reported
Static Measurement Method:	Not Reported	Water Level Post-Test:	Not Reported
Pump Test Done:	0	Cementing Method:	Not Reported
P and A Comments:	Not Reported	P and A Details:	Not Reported
Casing Length:	Not Reported	Driller Owner:	Not Reported
Owner ID:	0	Well Status:	Active

X147
West
1/2 - 1 Mile
Higher

LA WELLS **LATD50000097498**

Database:	Water Well Registration Data File		
Well ID:	073-5256Z	Local Well #:	5256Z
Well Use:	monitor	Seq #:	02
Owner:	CENTRAL OIL	Well Depth:	13
Date Drilled:	09/89	Geo Unit:	112ORVAC
Mechanic Test:	Not Reported	Chem Analysis:	Not Reported
Bio Analysis:	Not Reported	Pump Test:	Not Reported
Driller:	HARGROVE (BEN)	Driller #:	069
Elevation:	Not Reported	Hole Depth:	13
Depth from Surface:	10.00	Measure Date:	09/26/89
Date Added by Agency:	1996-10-17	Date Registered by Agency:	10/89
Date Plugged:	Not Reported	Plugged By:	Not Reported
Yield on Pump Test:	Not Reported	Drawdown on Test:	Not Reported
Casing Diameter:	4	Casing Material:	PLASTIC
Screen Diameter:	4	Screen Interval:	3-13
Associated Well Serial #:	Not Reported	Well Name:	Not Reported
Comments:	Not Reported	Pumpdown Method:	Not Reported
Extension Pipe Length:	Not Reported	Top of Extension Pipe:	Not Reported
Bottom of Extension Pipe:	Not Reported	Screen Material Type:	Not Reported
Gravel Packed:	N	Ground Elevation:	Not Reported
Screen Diameter:	Not Reported	Remarks:	Not Reported
Avg Heat Pump Depth:	0	Heat Pump Hole #:	Not Reported
Annular Space Cemented Depth:	Not Reported	Screen Interval Length:	Not Reported
Screen Slot Size:	Not Reported	Inspection Comments:	0
Pump Depth:	Not Reported	Pump Horsepower:	Not Reported

Planned Pumpage (GPM):	0	Planned Pumpage (hr/day):	0
Planned Pumpage (days/yr):	Not Reported	Pump Rate (Gal/day):	Not Reported
Measurement Method:	Not Reported	Hrs of Test:	0
Pump Test Date:	0	Static Water Level:	Not Reported
Static Measurement Method:	Not Reported	Water Level Post-Test:	Not Reported
Pump Test Done:	0	Cementing Method:	Not Reported
P and A Comments:	Not Reported	P and A Details:	Not Reported
Casing Length:	Not Reported	Driller Owner:	Not Reported
Owner ID:	0	Well Status:	Active

148
SE
1/2 - 1 Mile
Higher

LA WELLS **LATD50000097831**

Database:	Water Well Registration Data File		
Well ID:	073-5641Z	Local Well #:	5641Z
Well Use:	plugged and abandoned monitor		
Seq #:	01	Owner:	COTTON STATES
Well Depth:	13	Date Drilled:	05/88
Geo Unit:	112ORVAC	Mechanic Test:	Not Reported
Chem Analysis:	Not Reported	Bio Analysis:	Not Reported
Pump Test:	Not Reported	Driller:	ARDAMAN
Driller #:	212	Elevation:	76
Hole Depth:	13	Depth from Surface:	8.00
Measure Date:	06/02/88	Date Added by Agency:	2007-10-17
Date Registered by Agency:	11/94	Date Plugged:	09/07
Plugged By:	ARDAMAN	Yield on Pump Test:	Not Reported
Drawdown on Test:	Not Reported	Casing Diameter:	2
Casing Material:	PLASTIC	Screen Diameter:	2
Screen Interval:	5-10	Associated Well Serial #:	Not Reported
Well Name:	MW-3	Comments:	Not Reported
Pumpdown Method:	Not Reported	Extension Pipe Length:	Not Reported
Top of Extension Pipe:	Not Reported	Bottom of Extension Pipe:	Not Reported
Screen Material Type:	Not Reported	Gravel Packed:	N
Ground Elevation:	Not Reported	Screen Diameter:	Not Reported
Remarks:	Not Reported	Avg Heat Pump Depth:	0
Heat Pump Hole #:	Not Reported	Annular Space Cemented Depth:	Not Reported
Screen Interval Length:	Not Reported	Screen Slot Size:	Not Reported
Inspection Comments:	0	Pump Depth:	Not Reported
Pump Horsepower:	Not Reported	Planned Pumpage (GPM):	0
Planned Pumpage (hr/day):	0	Planned Pumpage (days/yr):	Not Reported
Pump Rate (Gal/day):	Not Reported	Measurement Method:	Not Reported
Hrs of Test:	0	Pump Test Date:	0
Static Water Level:	Not Reported	Static Measurement Method:	Not Reported
Water Level Post-Test:	Not Reported	Pump Test Done:	0
Cementing Method:	Not Reported	P and A Comments:	Not Reported
P and A Details:	Not Reported	Casing Length:	Not Reported
Driller Owner:	Not Reported	Owner ID:	0
Well Status:	Plugged and Abandonded		

W149
SE
1/2 - 1 Mile
Higher

LA WELLS **LATD50000097830**

Database:	Water Well Registration Data File		
Well ID:	073-5640Z	Local Well #:	5640Z

Well Use:	plugged and abandoned monitor		
Seq #:	01	Owner:	COTTON STATES
Well Depth:	13	Date Drilled:	05/88
Geo Unit:	112ORVAC	Mechanic Test:	Not Reported
Chem Analysis:	Not Reported	Bio Analysis:	Not Reported
Pump Test:	Not Reported	Driller:	ARDAMAN
Driller #:	212	Elevation:	76
Hole Depth:	13	Depth from Surface:	7.50
Measure Date:	06/02/88	Date Added by Agency:	2007-10-17
Date Registered by Agency:	11/94	Date Plugged:	09/07
Plugged By:	ARDAMAN	Yield on Pump Test:	Not Reported
Drawdown on Test:	Not Reported	Casing Diameter:	2
Casing Material:	PLASTIC	Screen Diameter:	2
Screen Interval:	5-10	Associated Well Serial #:	Not Reported
Well Name:	MW-2	Comments:	Not Reported
Pumpdown Method:	Not Reported	Extension Pipe Length:	Not Reported
Top of Extension Pipe:	Not Reported	Bottom of Extension Pipe:	Not Reported
Screen Material Type:	Not Reported	Gravel Packed:	N
Ground Elevation:	Not Reported	Screen Diameter:	Not Reported
Remarks:	Not Reported	Avg Heat Pump Depth:	0
Heat Pump Hole #:	Not Reported	Annular Space Cemented Depth:	Not Reported
Screen Interval Length:	Not Reported	Screen Slot Size:	Not Reported
Inspection Comments:	0	Pump Depth:	Not Reported
Pump Horsepower:	Not Reported	Planned Pumpage (GPM):	0
Planned Pumpage (hr/day):	0	Planned Pumpage (days/yr):	Not Reported
Pump Rate (Gal/day):	Not Reported	Measurement Method:	Not Reported
Hrs of Test:	0	Pump Test Date:	0
Static Water Level:	Not Reported	Static Measurement Method:	Not Reported
Water Level Post-Test:	Not Reported	Pump Test Done:	0
Cementing Method:	Not Reported	P and A Comments:	Not Reported
P and A Details:	Not Reported	Casing Length:	Not Reported
Driller Owner:	Not Reported	Owner ID:	0
Well Status:	Plugged and Abandonded		

W150
SE
1/2 - 1 Mile
Higher

LA WELLS **LATD50000097829**

Database:	Water Well Registration Data File		
Well ID:	073-5639Z	Local Well #:	5639Z
Well Use:	plugged and abandoned monitor		
Seq #:	01	Owner:	COTTON STATES
Well Depth:	13	Date Drilled:	05/88
Geo Unit:	112ORVAC	Mechanic Test:	Not Reported
Chem Analysis:	Not Reported	Bio Analysis:	Not Reported
Pump Test:	Not Reported	Driller:	ARDAMAN
Driller #:	212	Elevation:	74
Hole Depth:	13	Depth from Surface:	7.00
Measure Date:	06/02/88	Date Added by Agency:	2007-10-17
Date Registered by Agency:	11/94	Date Plugged:	09/07
Plugged By:	ARDAMAN	Yield on Pump Test:	Not Reported
Drawdown on Test:	Not Reported	Casing Diameter:	2
Casing Material:	PLASTIC	Screen Diameter:	2
Screen Interval:	5-10	Associated Well Serial #:	Not Reported
Well Name:	MW-1	Comments:	Not Reported
Pumpdown Method:	Not Reported	Extension Pipe Length:	Not Reported
Top of Extension Pipe:	Not Reported	Bottom of Extension Pipe:	Not Reported
Screen Material Type:	Not Reported	Gravel Packed:	N
Ground Elevation:	Not Reported	Screen Diameter:	Not Reported

Remarks:	Not Reported	Avg Heat Pump Depth:	0
Heat Pump Hole #:	Not Reported	Annular Space Cemented Depth:	Not Reported
Screen Interval Length:	Not Reported	Screen Slot Size:	Not Reported
Inspection Comments:	0	Pump Depth:	Not Reported
Pump Horsepower:	Not Reported	Planned Pumpage (GPM):	0
Planned Pumpage (hr/day):	0	Planned Pumpage (days/yr):	Not Reported
Pump Rate (Gal/day):	Not Reported	Measurement Method:	Not Reported
Hrs of Test:	0	Pump Test Date:	0
Static Water Level:	Not Reported	Static Measurement Method:	Not Reported
Water Level Post-Test:	Not Reported	Pump Test Done:	0
Cementing Method:	Not Reported	P and A Comments:	Not Reported
P and A Details:	Not Reported	Casing Length:	Not Reported
Driller Owner:	Not Reported	Owner ID:	0
Well Status:	Plugged and Abandonded		

151
WNW
1/2 - 1 Mile
Lower

LA WELLS **LATD50000093739**

Database:	Water Well Registration Data File		
Well ID:	073-5579Z	Local Well #:	5579Z
Well Use:	monitor	Seq #:	01
Owner:	EXXON CO USA	Well Depth:	15
Date Drilled:	12/93	Geo Unit:	112ORVAC
Mechanic Test:	Not Reported	Chem Analysis:	Not Reported
Bio Analysis:	Not Reported	Pump Test:	Not Reported
Driller:	PROFESSIONAL	Driller #:	275
Elevation:	75	Hole Depth:	15
Depth from Surface:	8.00	Measure Date:	12/08/93
Date Added by Agency:	1996-06-25	Date Registered by Agency:	02/94
Date Plugged:	Not Reported	Plugged By:	Not Reported
Yield on Pump Test:	Not Reported	Drawdown on Test:	Not Reported
Casing Diameter:	4	Casing Material:	PLASTIC
Screen Diameter:	4	Screen Interval:	10-15
Associated Well Serial #:	5-2093	Well Name:	MW-9
Comments:	701 STELLA ST, WEST MONROE, LA		
Pumpdown Method:	Not Reported	Extension Pipe Length:	Not Reported
Top of Extension Pipe:	Not Reported	Bottom of Extension Pipe:	Not Reported
Screen Material Type:	Not Reported	Gravel Packed:	N
Ground Elevation:	Not Reported	Screen Diameter:	Not Reported
Remarks:	Not Reported	Avg Heat Pump Depth:	0
Heat Pump Hole #:	Not Reported	Annular Space Cemented Depth:	Not Reported
Screen Interval Length:	Not Reported	Screen Slot Size:	Not Reported
Inspection Comments:	0	Pump Depth:	Not Reported
Pump Horsepower:	Not Reported	Planned Pumpage (GPM):	0
Planned Pumpage (hr/day):	0	Planned Pumpage (days/yr):	Not Reported
Pump Rate (Gal/day):	Not Reported	Measurement Method:	Not Reported
Hrs of Test:	0	Pump Test Date:	0
Static Water Level:	Not Reported	Static Measurement Method:	Not Reported
Water Level Post-Test:	Not Reported	Pump Test Done:	0
Cementing Method:	Not Reported	P and A Comments:	Not Reported
P and A Details:	Not Reported	Casing Length:	Not Reported
Driller Owner:	Not Reported	Owner ID:	0
Well Status:	Active		

GEOCHECK® - PHYSICAL SETTING SOURCE MAP FINDINGS

Map ID
Direction
Distance

Database EDR ID Number

1
NE
1/2 - 1 Mile

OIL_GAS **LAOG11000105484**

Well Serial #:	4542	Well Name:	MONROE
Operator ID:	9999	Well Class:	Not Reported
Well #:	006	Effective Date:	191312 1
API #:	00000000000000	Operation Type:	01
Permit Date:	0	SPUD Date:	0
Completion Date:	19131231	Recompletion Date:	0
Last Tested:	0	Ever Orphaned:	Not Reported
Product:	00	Classification:	Not Reported
Field ID:	9709	State Lease #:	Not Reported
Mud Density:	0	Coastal Permit #:	Not Reported
Well Depth:	3240	Inspection Date:	0
Field Name:	WILDCAT-NO LA MONROE DIST	Well Operator:	INACTIVE OPERATOR
Scout Well:	Not Reported	Scout Report Date:	0
Scout Measured Depth:	0	Scout True Depth:	0
Documents:	http://ucmwww.dnr.state.la.us/ucmsearch/FindDocuments.aspx?idx=xwellserialnumber&val=4542		
URL:	http://sonlite.dnr.state.la.us/sundown/cart_prod/cart_con_wellinfo2?p_WSN=4542		

A2
NNE
1/2 - 1 Mile

OIL_GAS **LAOG11000003130**

Well Serial #:	975017	Well Name:	TRENCH 3
Operator ID:	A2600	Well Class:	17
Well #:	T-3	Effective Date:	2016 712
API #:	17073881550000	Operation Type:	01
Permit Date:	2016 531	SPUD Date:	0
Completion Date:	0	Recompletion Date:	0
Last Tested:	0	Ever Orphaned:	Not Reported
Product:	00	Classification:	V
Field ID:	9709	State Lease #:	Not Reported
Mud Density:	0	Coastal Permit #:	Not Reported
Well Depth:	10	Inspection Date:	0
Field Name:	WILDCAT-NO LA MONROE DIST	Well Operator:	AMERIPRIDE SERVICES INC.
Scout Well:	Not Reported	Scout Report Date:	0
Scout Measured Depth:	0	Scout True Depth:	0
Documents:	http://ucmwww.dnr.state.la.us/ucmsearch/FindDocuments.aspx?idx=xwellserialnumber&val=975017		
URL:	http://sonlite.dnr.state.la.us/sundown/cart_prod/cart_con_wellinfo2?p_WSN=975017		

A3
NNE
1/2 - 1 Mile

OIL_GAS **LAOG11000225660**

Well Serial #:	975016	Well Name:	TRENCH 2
Operator ID:	A2600	Well Class:	17
Well #:	T-2	Effective Date:	2016 712
API #:	17073881540000	Operation Type:	01
Permit Date:	2016 531	SPUD Date:	0
Completion Date:	0	Recompletion Date:	0
Last Tested:	0	Ever Orphaned:	Not Reported
Product:	00	Classification:	V

Field ID:	9709	State Lease #:	Not Reported
Mud Density:	0	Coastal Permit #:	Not Reported
Well Depth:	10	Inspection Date:	0
Field Name:	WILDCAT-NO LA MONROE DIST	Well Operator:	AMERIPRIDE SERVICES INC.
Scout Well:	Not Reported	Scout Report Date:	0
Scout Measured Depth:	0	Scout True Depth:	0
Documents:	http://ucmwww.dnr.state.la.us/ucmsearch/FindDocuments.aspx?idx=xwellserialnumber&val=975016		
URL:	http://sonlite.dnr.state.la.us/sundown/cart_prod/cart_con_wellinfo2?p_WSN=975016		

A4
NNE **OIL_GAS** **LAOG11000198200**
1/2 - 1 Mile

Well Serial #:	975015	Well Name:	TRENCH 1
Operator ID:	A2600	Well Class:	17
Well #:	T-1	Effective Date:	2016 712
API #:	17073881530000	Operation Type:	01
Permit Date:	2016 531	SPUD Date:	0
Completion Date:	0	Recompletion Date:	0
Last Tested:	0	Ever Orphaned:	Not Reported
Product:	00	Classification:	V
Field ID:	9709	State Lease #:	Not Reported
Mud Density:	0	Coastal Permit #:	Not Reported
Well Depth:	10	Inspection Date:	0
Field Name:	WILDCAT-NO LA MONROE DIST	Well Operator:	AMERIPRIDE SERVICES INC.
Scout Well:	Not Reported	Scout Report Date:	0
Scout Measured Depth:	0	Scout True Depth:	0
Documents:	http://ucmwww.dnr.state.la.us/ucmsearch/FindDocuments.aspx?idx=xwellserialnumber&val=975015		
URL:	http://sonlite.dnr.state.la.us/sundown/cart_prod/cart_con_wellinfo2?p_WSN=975015		

GEOCHECK® - PHYSICAL SETTING SOURCE MAP FINDINGS
RADON

AREA RADON INFORMATION

State Database: LA Radon

Radon Test Results

Parish	Avg pCi/L	Total Sites
OUACHITA	0.60682	44

Federal EPA Radon Zone for OUACHITA County: 3

Note: Zone 1 indoor average level > 4 pCi/L.
: Zone 2 indoor average level >= 2 pCi/L and <= 4 pCi/L.
: Zone 3 indoor average level < 2 pCi/L.

Federal Area Radon Information for Zip Code: 71201

Number of sites tested: 5

Area	Average Activity	% <4 pCi/L	% 4-20 pCi/L	% >20 pCi/L
Living Area - 1st Floor	0.500 pCi/L	100%	0%	0%
Living Area - 2nd Floor	Not Reported	Not Reported	Not Reported	Not Reported
Basement	Not Reported	Not Reported	Not Reported	Not Reported

PHYSICAL SETTING SOURCE RECORDS SEARCHED

TOPOGRAPHIC INFORMATION

USGS 7.5' Digital Elevation Model (DEM)
Source: United States Geologic Survey
EDR acquired the USGS 7.5' Digital Elevation Model in 2002 and updated it in 2006. The 7.5 minute DEM corresponds to the USGS 1:24,000- and 1:25,000-scale topographic quadrangle maps. The DEM provides elevation data with consistent elevation units and projection.

Current USGS 7.5 Minute Topographic Map
Source: U.S. Geological Survey

HYDROLOGIC INFORMATION

Flood Zone Data: This data was obtained from the Federal Emergency Management Agency (FEMA). It depicts 100-year and 500-year flood zones as defined by FEMA. It includes the National Flood Hazard Layer (NFHL) which incorporates Flood Insurance Rate Map (FIRM) data and Q3 data from FEMA in areas not covered by NFHL.
Source: FEMA
Telephone: 877-336-2627
Date of Government Version: 2003, 2015

NWI: National Wetlands Inventory. This data, available in select counties across the country, was obtained by EDR in 2002, 2005 and 2010 from the U.S. Fish and Wildlife Service.

HYDROGEOLOGIC INFORMATION

AQUIFLOW^{R} Information System
Source: EDR proprietary database of groundwater flow information
EDR has developed the AQUIFLOW Information System (AIS) to provide data on the general direction of groundwater flow at specific points. EDR has reviewed reports submitted to regulatory authorities at select sites and has extracted the date of the report, hydrogeologically determined groundwater flow direction and depth to water table information.

GEOLOGIC INFORMATION

Geologic Age and Rock Stratigraphic Unit
Source: P.G. Schruben, R.E. Arndt and W.J. Bawiec, Geology of the Conterminous U.S. at 1:2,500,000 Scale - A digital representation of the 1974 P.B. King and H.M. Beikman Map, USGS Digital Data Series DDS - 11 (1994).

STATSGO: State Soil Geographic Database
Source: Department of Agriculture, Natural Resources Conservation Service (NRCS)
The U.S. Department of Agriculture's (USDA) Natural Resources Conservation Service (NRCS) leads the national Conservation Soil Survey (NCSS) and is responsible for collecting, storing, maintaining and distributing soil survey information for privately owned lands in the United States. A soil map in a soil survey is a representation of soil patterns in a landscape. Soil maps for STATSGO are compiled by generalizing more detailed (SSURGO) soil survey maps.

SSURGO: Soil Survey Geographic Database
Source: Department of Agriculture, Natural Resources Conservation Service (NRCS)
Telephone: 800-672-5559
SSURGO is the most detailed level of mapping done by the Natural Resources Conservation Service, mapping scales generally range from 1:12,000 to 1:63,360. Field mapping methods using national standards are used to construct the soil maps in the Soil Survey Geographic (SSURGO) database. SSURGO digitizing duplicates the original soil survey maps. This level of mapping is designed for use by landowners, townships and county natural resource planning and management.

PHYSICAL SETTING SOURCE RECORDS SEARCHED

LOCAL / REGIONAL WATER AGENCY RECORDS

FEDERAL WATER WELLS

PWS: Public Water Systems
Source: EPA/Office of Drinking Water
Telephone: 202-564-3750
Public Water System data from the Federal Reporting Data System. A PWS is any water system which provides water to at least 25 people for at least 60 days annually. PWSs provide water from wells, rivers and other sources.

PWS ENF: Public Water Systems Violation and Enforcement Data
Source: EPA/Office of Drinking Water
Telephone: 202-564-3750
Violation and Enforcement data for Public Water Systems from the Safe Drinking Water Information System (SDWIS) after August 1995. Prior to August 1995, the data came from the Federal Reporting Data System (FRDS).

USGS Water Wells: USGS National Water Inventory System (NWIS)
This database contains descriptive information on sites where the USGS collects or has collected data on surface water and/or groundwater. The groundwater data includes information on wells, springs, and other sources of groundwater.

STATE RECORDS

Louisiana Public Water Supply Wells
Source: Office of Public Health
Telephone: 504-568-5101

Water Well Registration Data File
Source: Department of Transportation and Development
Telephone: 225-274-4172

OTHER STATE DATABASE INFORMATION

Oil and Gas Well Database
Source: Department of Natural Resources
Telephone: 225-342-1977
Oil and gas well locations in Louisiana.

RADON

State Database: LA Radon
Source: Department of Environmenal Quality
Telephone: 225-925-1752
Radon Levels

Area Radon Information
Source: USGS
Telephone: 703-356-4020
The National Radon Database has been developed by the U.S. Environmental Protection Agency (USEPA) and is a compilation of the EPA/State Residential Radon Survey and the National Residential Radon Survey. The study covers the years 1986 - 1992. Where necessary data has been supplemented by information collected at private sources such as universities and research institutions.

EPA Radon Zones
Source: EPA
Telephone: 703-356-4020
Sections 307 & 309 of IRAA directed EPA to list and identify areas of U.S. with the potential for elevated indoor radon levels.

PHYSICAL SETTING SOURCE RECORDS SEARCHED

OTHER

Airport Landing Facilities: Private and public use landing facilities
Source: Federal Aviation Administration, 800-457-6656

Epicenters: World earthquake epicenters, Richter 5 or greater
Source: Department of Commerce, National Oceanic and Atmospheric Administration

Earthquake Fault Lines: The fault lines displayed on EDR's Topographic map are digitized quaternary faultlines, prepared in 1975 by the United State Geological Survey

STREET AND ADDRESS INFORMATION

© 2015 TomTom North America, Inc. All rights reserved. This material is proprietary and the subject of copyright protection and other intellectual property rights owned by or licensed to Tele Atlas North America, Inc. The use of this material is subject to the terms of a license agreement. You will be held liable for any unauthorized copying or disclosure of this material.

APPENDIX E – HISTORICAL RECORDS DOCUMENTATION

AERIAL PHOTOGRAPHS

Ouachita Candy Company

211-305 Walnut Street

Monroe, LA 71201

Inquiry Number: 6053174.11

April 30, 2020

The EDR Aerial Photo Decade Package

6 Armstrong Road, 4th floor
Shelton, CT 06484
Toll Free: 800.352.0050
www.edrnet.com

EDR Aerial Photo Decade Package

04/30/20

Site Name:

Ouachita Candy Company
211-305 Walnut Street
Monroe, LA 71201
EDR Inquiry # 6053174.11

Client Name:

PPM Consultants Inc.
1600 Lamy Lane
Monroe, LA 71201
Contact: Jordan Harper

Environmental Data Resources, Inc. (EDR) Aerial Photo Decade Package is a screening tool designed to assist environmental professionals in evaluating potential liability on a target property resulting from past activities. EDR's professional researchers provide digitally reproduced historical aerial photographs, and when available, provide one photo per decade.

Search Results:

Year	Scale	Details	Source
2017	1"=500'	Flight Year: 2017	USDA/NAIP
2010	1"=500'	Flight Year: 2010	USDA/NAIP
2007	1"=500'	Flight Year: 2007	USDA/NAIP
2004	1"=500'	Acquisition Date: February 18, 2004	USGS/DOQQ
1998	1"=500'	Flight Date: January 24, 1998	USGS
1994	1"=500'	Flight Date: February 02, 1994	USGS
1985	1"=500'	Flight Date: February 12, 1985	USDA
1983	1"=1000'	Flight Date: February 17, 1983	USGS
1974	1"=500'	Flight Date: January 04, 1974	USGS
1969	1"=500'	Flight Date: January 25, 1969	USGS
1956	1"=500'	Flight Date: February 21, 1956	USGS

When delivered electronically by EDR, the aerial photo images included with this report are for ONE TIME USE ONLY. Further reproduction of these aerial photo images is prohibited without permission from EDR. For more information contact your EDR Account Executive.

Disclaimer - Copyright and Trademark Notice

This Report contains certain information obtained from a variety of public and other sources reasonably available to Environmental Data Resources, Inc. It cannot be concluded from this Report that coverage information for the target and surrounding properties does not exist from other sources. NO WARRANTY EXPRESSED OR IMPLIED, IS MADE WHATSOEVER IN CONNECTION WITH THIS REPORT. ENVIRONMENTAL DATA RESOURCES, INC. SPECIFICALLY DISCLAIMS THE MAKING OF ANY SUCH WARRANTIES, INCLUDING WITHOUT LIMITATION, MERCHANTABILITY OR FITNESS FOR A PARTICULAR USE OR PURPOSE. ALL RISK IS ASSUMED BY THE USER. IN NO EVENT SHALL ENVIRONMENTAL DATA RESOURCES, INC. BE LIABLE TO ANYONE, WHETHER ARISING OUT OF ERRORS OR OMISSIONS, NEGLIGENCE, ACCIDENT OR ANY OTHER CAUSE, FOR ANY LOSS OF DAMAGE, INCLUDING, WITHOUT LIMITATION, SPECIAL, INCIDENTAL, CONSEQUENTIAL, OR EXEMPLARY DAMAGES. ANY LIABILITY ON THE PART OF ENVIRONMENTAL DATA RESOURCES, INC. IS STRICTLY LIMITED TO A REFUND OF THE AMOUNT PAID FOR THIS REPORT. Purchaser accepts this Report "AS IS". Any analyses, estimates, ratings, environmental risk levels or risk codes provided in this Report are provided for illustrative purposes only, and are not intended to provide, nor should they be interpreted as providing any facts regarding, or prediction or forecast of, any environmental risk for any property. Only a Phase I Environmental Site Assessment performed by an environmental professional can provide information regarding the environmental risk for any property. Additionally, the information provided in this Report is not to be construed as legal advice.

Copyright 2020 by Environmental Data Resources, Inc. All rights reserved. Reproduction in any media or format, in whole or in part, of any report or map of Environmental Data Resources, Inc., or its affiliates, is prohibited without prior written permission.

EDR and its logos (including Sanborn and Sanborn Map) are trademarks of Environmental Data Resources, Inc. or its affiliates. All other trademarks used herein are the property of their respective owners.


INQUIRY #: 6053174.11
YEAR: 2017
= 500'
N
EDR


INQUIRY #: 6053174.11
YEAR: 2010
= 500'
N
EDR


INQUIRY #: 6053174.11
YEAR: 2007
= 500'
N
EDR


INQUIRY #: 6053174.11
YEAR: 2004
= 500'
N
EDR


INQUIRY #: 6053174.11
YEAR: 1998
= 500'
N
EDR


INQUIRY #: 6053174.11
YEAR: 1994
= 500'
N
EDR


INQUIRY #: 6053174.11
YEAR: 1985
= 500'
N
EDR


INQUIRY #: 6053174.11
YEAR: 1983
= 1000'
N
EDR
Subject boundary not shown because it exceeds image extent or image is not georeferenced.


INQUIRY #: 6053174.11
YEAR: 1974
= 500'
N
EDR

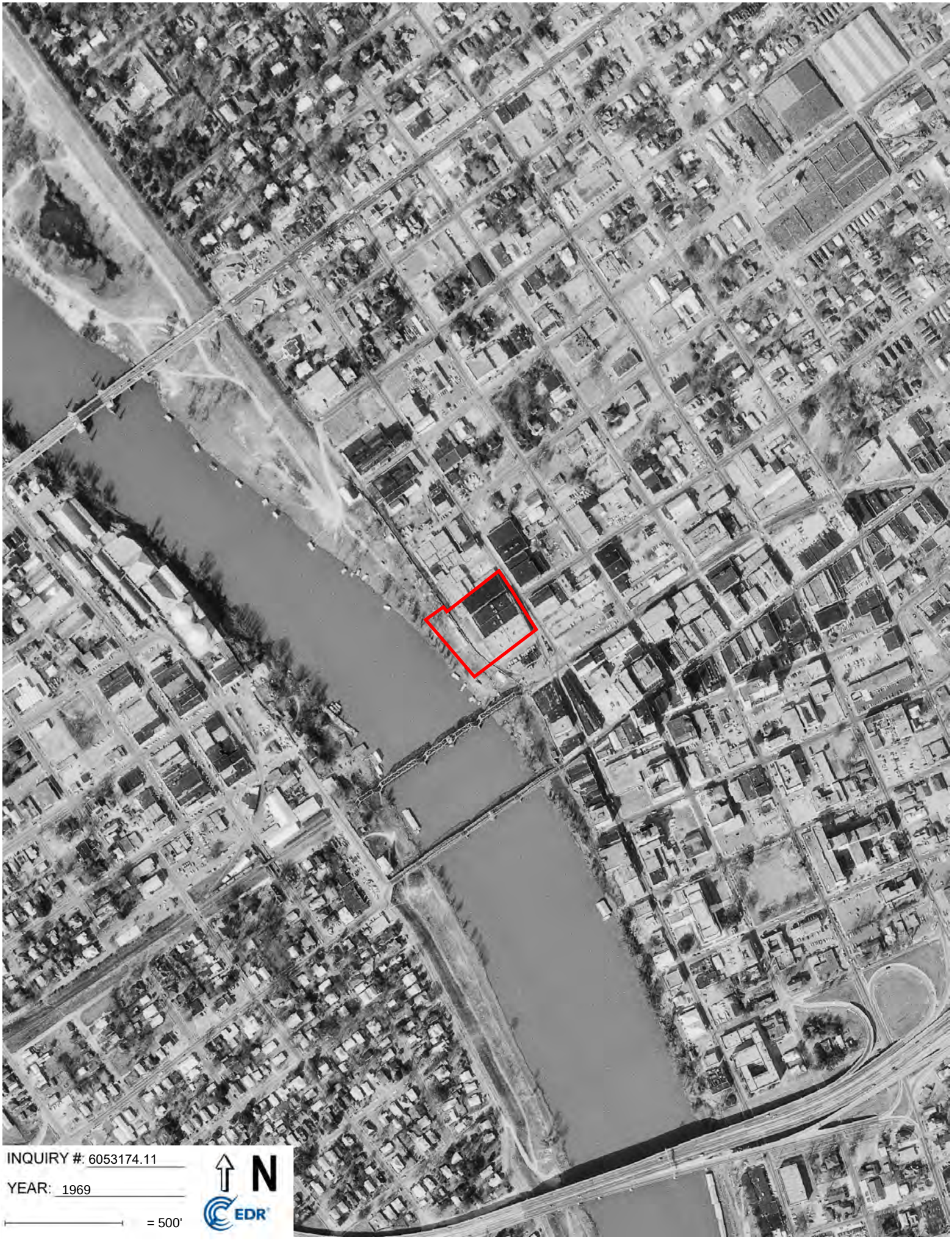
INQUIRY #: 6053174.11
YEAR: 1969
= 500'
N
EDR



INQUIRY #: 6053174.11

YEAR: 1956

= 500'

N

EDR

CITY DIRECTORIES

Ouachita Candy Company
211-305 Walnut Street
Monroe, LA 71201

Inquiry Number: 6053174.5
May 05, 2020

The EDR-City Directory Image Report

Environmental Data Resources Inc

6 Armstrong Road
Shelton, CT 06484
800.352.0050
www.edrnet.com

TABLE OF CONTENTS

SECTION

Executive Summary

Findings

City Directory Images

Thank you for your business.
Please contact EDR at 1-800-352-0050
with any questions or comments.

Disclaimer - Copyright and Trademark Notice

This Report contains certain information obtained from a variety of public and other sources reasonably available to Environmental Data Resources, Inc. It cannot be concluded from this Report that coverage information for the target and surrounding properties does not exist from other sources. **NO WARRANTY EXPRESSED OR IMPLIED, IS MADE WHATSOEVER IN CONNECTION WITH THIS REPORT. ENVIRONMENTAL DATA RESOURCES, INC. SPECIFICALLY DISCLAIMS THE MAKING OF ANY SUCH WARRANTIES, INCLUDING WITHOUT LIMITATION, MERCHANTABILITY OR FITNESS FOR A PARTICULAR USE OR PURPOSE. ALL RISK IS ASSUMED BY THE USER. IN NO EVENT SHALL ENVIRONMENTAL DATA RESOURCES, INC. BE LIABLE TO ANYONE, WHETHER ARISING OUT OF ERRORS OR OMISSIONS, NEGLIGENCE, ACCIDENT OR ANY OTHER CAUSE, FOR ANY LOSS OR DAMAGE, INCLUDING, WITHOUT LIMITATION, SPECIAL, INCIDENTAL, CONSEQUENTIAL, OR EXEMPLARY DAMAGES. ANY LIABILITY ON THE PART OF ENVIRONMENTAL DATA RESOURCES, INC. IS STRICTLY LIMITED TO A REFUND OF THE AMOUNT PAID FOR THIS REPORT.** Purchaser accepts this Report "AS IS". Any analyses, estimates, ratings, environmental risk levels or risk codes provided in this Report are provided for illustrative purposes only, and are not intended to provide, nor should they be interpreted as providing any facts regarding, or prediction orforecast of, any environmental risk for any property. Only a Phase I Environmental Site Assessment performed by an environmental professional can provide information regarding the environmental risk for any property. Additionally, the information provided in this Report is not to be construed as legal advice.

Copyright 2020 by Environmental Data Resources, Inc. All rights reserved. Reproduction in any media or format, in whole or in part, of any report or map of Environmental Data Resources, Inc. or its affiliates is prohibited without prior written permission.

EDR and its logos (including Sanborn and Sanborn Map) are trademarks of Environmental Data Resources, Inc. or its affiliates. All other trademarks used herein are the property of their respective owners.

EXECUTIVE SUMMARY

DESCRIPTION

Environmental Data Resources, Inc.'s (EDR) City Directory Report is a screening tool designed to assist environmental professionals in evaluating potential liability on a target property resulting from past activities. EDR's City Directory Report includes a search of available city directory data at 5 year intervals.

RECORD SOURCES

EDR's Digital Archive combines historical directory listings from sources such as Cole Information and Dun & Bradstreet. These standard sources of property information complement and enhance each other to provide a more comprehensive report.

EDR is licensed to reproduce certain City Directory works by the copyright holders of those works. The purchaser of this EDR City Directory Report may include it in report(s) delivered to a customer. Reproduction of City Directories without permission of the publisher or licensed vendor may be a violation of copyright.



RESEARCH SUMMARY

The following research sources were consulted in the preparation of this report. A check mark indicates where information was identified in the source and provided in this report.

Year	Target Street	Cross Street	Source
2017	☑	☑	EDR Digital Archive
2014	☑	☑	EDR Digital Archive
2010	☑	☑	EDR Digital Archive
2005	☑	☑	EDR Digital Archive
2000	☑	☑	EDR Digital Archive
1995	☑	☑	EDR Digital Archive
1992	☑	☑	EDR Digital Archive
1986	☐	☑	Polk's City Directory
1981	☐	☑	Polk's City Directory
1976	☐	☑	Polk's City Directory
1971	☐	☑	Polk's City Directory
1966	☐	☑	Polk's City Directory
1964	☐	☑	Polk's City Directory

FINDINGS

TARGET PROPERTY STREET

211-305 Walnut Street
Monroe, LA 71201

Year	*CD Image*	*Source*	
WALNUT ST			
2017	pg A2	EDR Digital Archive	
2014	pg A5	EDR Digital Archive	
2010	pg A8	EDR Digital Archive	
2005	pg A11	EDR Digital Archive	
2000	pg A13	EDR Digital Archive	
1995	pg A16	EDR Digital Archive	
1992	pg A18	EDR Digital Archive	
1986	-	Polk's City Directory	Street not listed in Source
1981	-	Polk's City Directory	Street not listed in Source
1976	-	Polk's City Directory	Street not listed in Source
1971	-	Polk's City Directory	Street not listed in Source
1966	-	Polk's City Directory	Street not listed in Source
1964	-	Polk's City Directory	Street not listed in Source

FINDINGS

CROSS STREETS

Year	*CD Image*	*Source*	
N GRAND ST			
2017	pg. A1	EDR Digital Archive	
2014	pg. A4	EDR Digital Archive	
2010	pg. A7	EDR Digital Archive	
2005	pg. A10	EDR Digital Archive	
2000	-	EDR Digital Archive	Target and Adjoining not listed in Source
1995	pg. A15	EDR Digital Archive	
1992	-	EDR Digital Archive	Target and Adjoining not listed in Source
1986	pg. A20	Polk's City Directory	
1981	pg. A21	Polk's City Directory	
1976	pg. A22	Polk's City Directory	
1971	pg. A23	Polk's City Directory	
1966	pg. A24	Polk's City Directory	
1964	pg. A25	Polk's City Directory	
WASHINGTON ST			
2017	pg. A3	EDR Digital Archive	
2014	pg. A6	EDR Digital Archive	
2010	pg. A9	EDR Digital Archive	
2005	pg. A12	EDR Digital Archive	
2000	pg. A14	EDR Digital Archive	
1995	pg. A17	EDR Digital Archive	
1992	pg. A19	EDR Digital Archive	
1986	-	Polk's City Directory	Street not listed in Source
1981	-	Polk's City Directory	Street not listed in Source
1976	-	Polk's City Directory	Street not listed in Source
1971	-	Polk's City Directory	Street not listed in Source
1966	-	Polk's City Directory	Street not listed in Source
1964	-	Polk's City Directory	Street not listed in Source

City Directory Images

Target Street	Cross Street	Source
-	✓	EDR Digital Archive

N GRAND ST 2017

101 COTTON RESTAURANT

Target Street	Cross Street	Source
✓	-	EDR Digital Archive

WALNUT ST 2017

201	RIVER & RAIL CANTINA
212	AUSTIN A WHITE APAC
	ICNA USA
	MINORITY BUSINESS COUNCIL THE
	MONROE CHAMBER OF COMMERCE
	NORTH LOUISIANA COUNSELING SERVICES
300	MIKE ACKEL & ASSOCIATES
310	CHEF HANS GOURMET FOODS
323	NORTHEAST LOUISIANA CHILDRENS MUSEU
331	FIRE DEPARTMENT
401	BAYOU DESIARD TITLE COMPANY
500	D & B SHEET METAL & FABRICATION
510	TOOL HOUSE INC
513	BURKETT HEART CLINIC MONROE
611	REDDY ICE
710	CONEY ISLAND RIVERSIDE
810	JOHN ENSMINGER SR
902	MONTESSORI CHILDRENS HOUSE

Target Street	Cross Street	Source
-	✓	EDR Digital Archive

WASHINGTON ST 2017

200	FAITH & HOPE INDEPENDENT LIVING
	LILLIAN T DUNLAP ATTORNEY
	ORUM YOUNG E ATTORNEY AT LAW
	YOUNG E ORUM
201	MURCO A DIVISION OF WESCO
	WESCO
300	ALARM & SECURITY
	ARCHITECTURE PLUS
	BACCO ITALIAN GRILL
	CHARLES SHOPE ARCHT
	CLYDE WEBB ARCHITECT
	CREDITWATCH SERVICES LTD
	D HARPER ROSIE CPA
	DAVID GOVENER COUNSELING
	DAVID GOVENER COUNSELING INC
	DAVID L GOVENER MDIV PHD LMFT LPC
	DOES EAT PLACE
	EASTER SEALS LOUISIANA
	EASTER SEALS LOUISIANA MONROE
	FIRST CHOICE HOSPICE
	FOLK LAW GROUP PLLC
	FRYE DESIGN LLC
	GREGORY G ELIAS ATTORNEY AT LAW
	J GARLAND SMITH & ASSOC
	J GARLAND SMITH ATTORNEY
	JAMES M STANDARD & ASSOCIATE JAMES
	JAMES STANDARD III ENGR
	JIMKO AUTO PARTS
	KRISTEN B PLEASANT & ASSOCIATES
	LAPLAZ SALON
	MASSMUTUAL FINANCIAL GROUP
	MILLER BLUNT & ASSOC LLC
	NEW YORK LIFE INSURANCE
	PHM CORPORATION
	PRIMECARE HOME HEALTH
	PRIMECARE NETWORK OF MONROE LLC
	SST SECURTIY LLC
	THE LAW OFFICES OF L CLAYTON BURGES
	THE WP GRILL
	TWIN CITY AUTO PARTS
	UNITED STATES GOVERNMENT
	WASHINGTON PLAZA
	WINEANDSPIRITS
	YOUNG ASSET MGMT LLC

Target Street	Cross Street	Source
-	✓	EDR Digital Archive

N GRAND ST 2014

101 COTTON RESTAURANT
105 ELLIS, JOHN A
OCCUPANT UNKNOWN,

Target Street	Cross Street	Source
✓	-	EDR Digital Archive

WALNUT ST 2014

201	RIVER & RAIL CANTINA
212	MONROE CHAMBER OF COMMERCE
	NORTH LOUISIANA COUNSELING SERVICES
300	MIKE ACKEL & ASSOCIATES
310	CHEF HANS GOURMET FOODS
323	CHILDRENS MUSEUM
	NORTHEAST LOUISIANA CHILDRENS MUSEU
331	FIRE DEPARTMENT
	WARD 5 WALNUT LANE STATION NON FIRE
401	BAYOU DESIARD TITLE COMPANY
403	HASTINGS E EUGENE CHAPTER 13 TRUSTEE
510	TOOL HOUSE INC
511	CITY OF MONROE
513	BURKETT HEART CLINIC MONROE
	HEART CLINIC BURKETT
611	REDDY ICE
805	JONES, FREDDIE W
810	ENSMINGER JOHN C INS
	JOHN ENSMINGER SR STATE FARM INSUR
	STATE FARM INSURANCE

Target Street	Cross Street	Source
-	✓	EDR Digital Archive

WASHINGTON ST 2014

114	LOUISIANA PARTS & SUPPLY CO
124	JACKSON KATRINA STATE REPRESENTATIVE
200	DUNLAP LILLIAN T
	DUNLAP LILLIAN T ATTY
	FAITH & HOPE INDEPENDENT LIVING
	SVETLECIC, RACHEL
	YOUNG E ORUM
	YOUNG E ORUM ATTY
201	MURCO A DIVISION OF WESCO
300	A & G
	ALARM & SECURITY
	ALFREDO E TORRES
	ARCHITECTURE PLUS
	BACCO ITALIAN GRILL
	BUSINESS ALLIANCE FINANCIAL SERVICES
	DAVID GOVENER COUNSELING INC
	EASTER SEALS LOUISIANA MONROE
	ELIAS GREGORY G ATTORNEY AT LAW
	FEDERAL BUREAU OF INVESTIGATION
	FRYE DESIGN LLC
	GOVENER, DAVID L
	J ARTHUR SMITH III
	J GARLAND SMITH & ASSOC
	JAMES M STANDARD & ASSOCIATE JAMES
	JEFFERSON STEPHEN A ATTY
	KRISTEN B PLEASANT & ASSOCIATES
	LAPLAZ SALON
	LONEWA MISSIONARY BAPTIST CHURCH
	LOUISIANA ASSOCIATION OF EDUCATORS
	LU SAN OF MONROE LLC
	MACK ANITA
	MILLER BLUNT & ASSOC LLC
	MILLER BLUNT ASSOCIATES
	NEW YORK LIFE INSURANCE
	PHM CORPORATION
	PRIMECARE HOME HEALTH
	RANDALL INVESTIGATIONS
	SHOPE CHARLES ARCHITECT
	SIMON FITZGERALD COOKE REED & WELCH
	SIMON, FITZGERAL
	STANDARD, JAMES
	TEC
	THE LAW OFFICE OF ANITA MACK
	THE WP GRILL
	UNITED STATES GOVERNMENT
	WASHINGTON PLAZA
	WEBB CLYDE ARCHITECT

Target Street	Cross Street	Source
-	✓	EDR Digital Archive

N GRAND ST 2010

101	CODA BAR & GRILL
105	ELLIS, JOHN A

Target Street	Cross Street	Source
✓	-	EDR Digital Archive

WALNUT ST 2010

108	SOUTHERN HARDWARE & SUPPLY CO
120	POOLSIDE SHOP
212	BETTER BUSINESS BUREAU
	MINORITY BUSINESS COUNCIL
	MONROE CHAMBER OF COMMERCE
	SPACE PLANNERS ARCHITECTS INC
215	H T DEVELOPMENT GROUP LLC
300	MIKE ACKEL & ASSOC
310	CHEF HANS GOURMET FOODS
323	NORTHEAST LOUISIANA CHILDRENS
401	BAYOU DE SAIRD TITLE CO LLC
403	E EUGENE HASINGS CHAPTER 13
510	TOOL HOUSE LLC
511	STORMWATER DRAINAGE PUMP STA
513	BURKETT DAVID S MD
	BURKETT HEART CLINIC
	CPL LABS
611	REDDY ICE
710	CONEY ISLAND RIVERSIDE
805	JONES, FREDDIE W
810	STATE FARM INSURANCE
902	CHILDRENS HOUSE MONTESSORI
910	ELGOURANI, MAHMOUD O

Target Street	Cross Street	Source
-	✓	EDR Digital Archive

WASHINGTON ST 2010

114	LOUISIANA PARTS & SUPPLY CO
200	FAITH & HOPE INDEPENDENT LVNG
	FORESTRY & LAND CONSULTANTS
	HARRISON & ASSOC INC
201	MURCO
	WESCO DISTRIBUTION INC
216	M & M BUILDING CONTRACTORS INC
300	ALARM & SECURITY
	ALZHEIMERS ASSOCIATION
	ARCHITECTURE PLUS
	BRASS RAILMONROE
	CHEVEUX STUDIO
	DAVID GOVENER COUNSELING INC
	DESIGN PROFESSIONALS INC
	EASTER SEALS LOUISIANA MONROE
	ENTERPRISE COMPUTING SVC
	FEDERAL BUREAUINVESTIGATION
	FRYE DESIGN LLC
	GOVENER, DAVID L
	IBERIA BANK
	J GARLAND SMITH & ASSOC
	JAMES M STANDARD & ASSOC
	KRISTEN B PLEASANT & ASSOC
	LA HEALTH & WELLNESS EXPO
	LA PLAZ SALON
	LOUISIANA ASSN OF EDUCATORS
	NEW YORK LIFE
	PHM CORP
	RANDALL INVESTIGATIONS
	SMITH & NWOKORIE LAW OFFICE
	WASHINGTON PLAZA

Target Street	Cross Street	Source
-	✓	EDR Digital Archive

N GRAND ST 2005

105 MCFADDEN, CALVIN
WALKER, YANCI

Target Street	Cross Street	Source
✓	-	EDR Digital Archive

WALNUT ST 2005

102	PIZZOLATO, PHILIP K
108	SOUTHERN HARDWARE & SUPPLY CO INC
200	MONROE CHAMBER OF COMMERCE
201	A T P RESULTS INC
204	STREET, ARTHINA C
206	ROARK, JERRY G
212	DECORATIVE ARTS INC
	DIVERSIFIED MANAGEMENT INC
	JEFF WILLIAMS INC
309	ROY BINGO SUPPLIES INC
323	NORTHEAST LOUISIANA CHILDRENS MUSEUM
401	KIRSTE INC
403	HASTINGS E EUGENE ATTORNEY AT LAW
511	MONROE CITYSTORMWATER DRNG
611	REDDY ICE CO INC
710	RIVERSIDE CATERING INC
807	EXPENSE CONTROL SERVICE
810	ENSMINGER JOHN C

Target Street	Cross Street	Source
-	✓	EDR Digital Archive

WASHINGTON ST 2005

114	LOUISIANA PARTS & SUPPLY CO
200	HARRISON & ASSOCIATES INC
	HARRISON, DONALD R
	LEGAL AID NORTH LA LEGAL ASSISTANCE
201	WESCO DISTRIBUTION
300	ARCHITECTURE A PROF CORP
	ARCHITECTURE PLUS
	ASHBROOK LIMITED LIABILITY PARTNERSH
	CORRPAK BULK PACKAGING SYSTEMS
	DESIGN PROFESSIONALS INC
	ELLIOTT L SAXON PSYD
	FEDERAL BUREAU OF INVESTIGATION
	FRYE DESIGN LLC
	NALCO CHEMICAL CO
	PLAZA HAIR DESIGNS BY JOANIE
	STANDARD JAMES M III & ASSOCS CONSUL

Target Street	Cross Street	Source
✓	-	EDR Digital Archive

WALNUT ST 2000

108	SOUTHERN HARDWARE & SUPPLY COMPANY LIMITED
120	POOLSIDE SHOP THE
201	ATP RESULTS INCORPORATED
	TURNER, TODD C
212	MCCOOKS USED OFFICE FURNITURE
215	H T DEVELOPMENT GROUP LLC
	LANE BOB INS
	OAKLEY & LANE INSURANCE
	R J N MANAGEMENT
309	ROY BINGO SUPPLIES INCORPORATED
310	CHEF HANS GOURMET FOODS
313	L & P PLASTICS
323	CHILDRENS MUSEUM
	NORTHEAST LOUISIANA CHILDRENS MUSEUM
401	KIRSTE INCORPORATED
500	D & B SHEET METAL & FABRICATION
510	TOOL HOUSE INCORPORATED
511	MONROE CITY OF STORMWATER DRAINAGE
513	NORTH MONROE HOSPITAL SENIOR PARTIAL PROGRAM
611	REDDY ICE CORPORATION
710	CONEY ISLAND RIVERSIDE
	RIVERSIDE CATERING
807	ALL PLUMBING REPAIR & SEWER DRAIN SERVICE
	EXPENSE CONTROL SERVICES
808	SAFARI LAWN MAINTENANCE
810	ENSMINGER JOHN C INS
	STATE FARM INSURANCE COMPAN
902	CHILDRENS HOUSE MONTESSORI SCHOOL
	MONTESSORI CHILDRENS HOUSE

Target Street	Cross Street	Source
-	✓	EDR Digital Archive

WASHINGTON ST 2000

114	LOUISIANA PARTS & SUPPLY COMPANY
200	FOURTH DISTRICT LAW LIBRARY
	HARRISON DONALD R ENGR
	LEGAL AID
	LEGAL AID NORTH LOUISIANA LEGAL ASSISTANCE CORP
	NORTH LOUISIANA LEGAL ASSISTANCE CORPORATION
	OUACHITA PARISH OF OUACHITA PARISH POLICE JURY
	VOLUNTEER LAWYERS PROJECT
201	CAIN, LYNN
	MURCO A DIVISION OF WESCO
300	ARCHITECTURE PLUS A PROFESSIONAL CORPORATION
	ASHBROOK L MICHAEL ATTORNEY
	C F G MORTGAGE
	CELLAR THE
	CHAMBER OF COMMERCE OF MONROE
	DESIGN PROFESSIONALS INCORPORATED
	ELLIOTT L SAXON
	FEDERAL BUREAU OF INVESTIGATION
	GOLDEN KIMBERLY O ATTORNEY
	HARRISON STEPHEN L ATTORNEY
	HORIZONS BANK
	MEREDITH WALTER D ARCHITECT AIA
	NEAL MICHAEL S
	PHM
	PHM CORPORATION
	PLAZA HAIR DESIGNS BY JOANIE
	SHAFTO & ASHBROOK ATTORNEYS
	SPACE PLANNERS ARCHITECTS INCORPORATED AIA
	STANDARD JAMES M & ASSOCIATES CONSULTING ENGINEERS
	UNITED STATES GOVERNMENT FED BUR OF INVESTIGATION
	UNITED STATES GOVERNMENT JUSTICE DEPARTMENT OF
	WASHINGTON PLAZA

Target Street	Cross Street	Source
-	✓	EDR Digital Archive

N GRAND ST 1995

101 MOTHERS HOME COOKING & POBOYS
WALTER, LAURA

Target Street	Cross Street	Source
✓	-	EDR Digital Archive

WALNUT ST 1995

108	SOUTHERN HARDWARE & SUPPLY CO
120	POOLSIDE SHOP & INSIDE TOO
201	ATP GRAPHICS
	ATP RESULTS INC
	DAVENPORT VIDEO
212	MC COOKS USED OFFICE FURN
215	OUACHITA CANDY CO
310	CHEF HANS GOURMET FOODS
	HANS SALES CO
	SOUTHERN COUNTRY
401	KIRSTE INC
500	HATCHER TYNES INC ROOFING
	PURPLE MARTIN HEADQUARTERS
	TYNES INDUSTRIES
510	TOOL HOUSE INC
513	BONITA H DYESS MD INC
	JANE EVERIST MD
	MITRA A GREEN MD
611	BARHAM ICE
710	RIVERSIDE CONEY ISLAND
	ROMINES, MATHEW
807	OAK BASKET
810	STATE FARM INSURANCE
910	OCCUPANT UNKNOWNN

Target Street	Cross Street	Source
-	✓	EDR Digital Archive

WASHINGTON ST 1995

114	LOUSIANA PARTS & SUPPLY CO
200	NORTH LOUISIANA LEGAL ASSTNC
	OUACHITA PARISH EMPLOYMENT OFC
	OUACHITA PARISH LAJET PROGRAM
	QUACHITA HOUSING PROGRAM
	VOLUNTEER LAWYERS PROJECT
201	MURCO INC
300	ACKEL JEWELERS
	ARCHITECTURE PLUS
	CAPITAL MANAGEMENT GROUP OF LA
	CATHERINE L STAGG LAW OFFICE
	DESIGN PROFESSIONALS INC
	EQUITABLE LIFE ASSURANCE
	FEDERAL BUREAU INVESTIGATION
	FRANK WEINHOLT MD
	JAMES M STANDARD & ASSOC
	MIKE ACKEL & ASSOC AUCTIONEERS
	MONROE CHAMBER OF COMMERCE
	NEW ORLEANS EAST
	NEW YORK LIFE INSURANCE
	NORRIS, CHARLES S JR
	SLAUGHTER, M
	WASHINGTON PLAZA

Target Street	Cross Street	Source
✓	-	EDR Digital Archive

WALNUT ST 1992

108	SOUTHERN HARDWARE
120	THE POOLSIDE SHOP
201	ATP GRAPHCS&DSK TP
	E A MKTG&COMMUNCTN
212	A MCCOOKS OFC FRNT
215	OUACHITA CANDY CO
300	CAJUN SPORTSWEAR
310	CHEF HANS GOURMET
	HANS SALES CO
	SOUTHERN COUNTRY
313	B L MEEK INC
317	LA REST EQPT&REFRG
321	MOORE&PATRON TIRE
323	THERMAL SUPPLY
401	KIRSTE ADV SPEC
500	HATCHER-TYNES INC
	TYNES INDUSTRIES
510	TOOL HOUSE INC
511	CY STMWTR DRNG PMP
513	DR B H DYESS
611	BARHAM-ICE
710	CONEY ISLND RVRSDE
807	CINDY&CO HR STYLNG
	THE OAK BASKET
808	PAUL ROYE AUTO SLS
810	J C ENSMINGER INS
	STATE FARM INS CO
902	MCELWEE, M M

Target Street	Cross Street	Source
-	✓	EDR Digital Archive

WASHINGTON ST 1992

299	FOWLER, ROY
501	HONEYCUTT DEALER
605	UNITED BUMPER
705	MITCHELLS BDY&FRM

Target Street	Cross Street	Source
-	✓	Polk's City Directory

N GRAND ST 1986

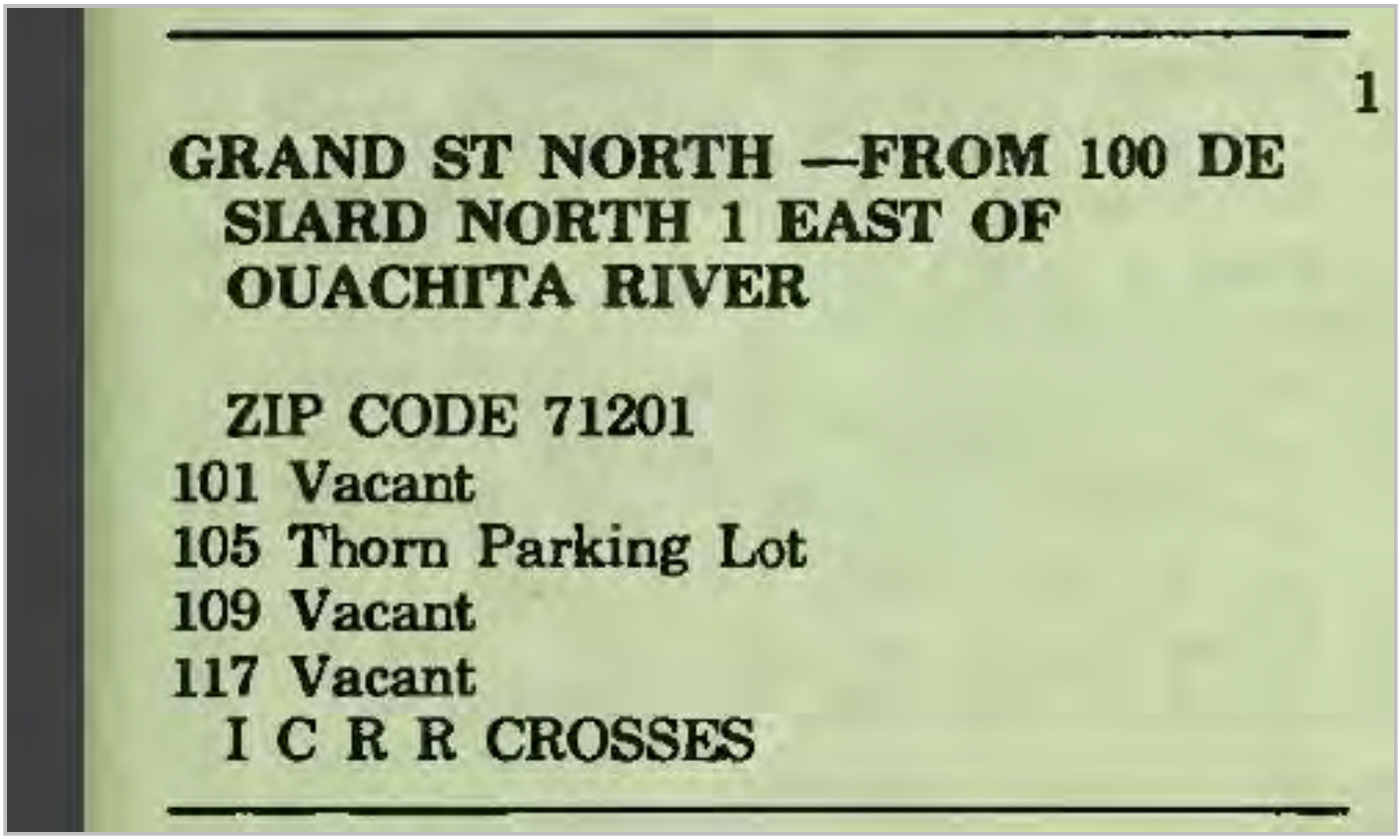

1

GRAND ST NORTH —FROM 100 DE SIARD NORTH 1 EAST OF OUACHITA RIVER

ZIP CODE 71201

101 Vacant

105 Thorn Parking Lot

109 Vacant

117 Vacant

I C R R CROSSES

Target Street	Cross Street	Source
-	✓	Polk's City Directory

N GRAND ST 1981

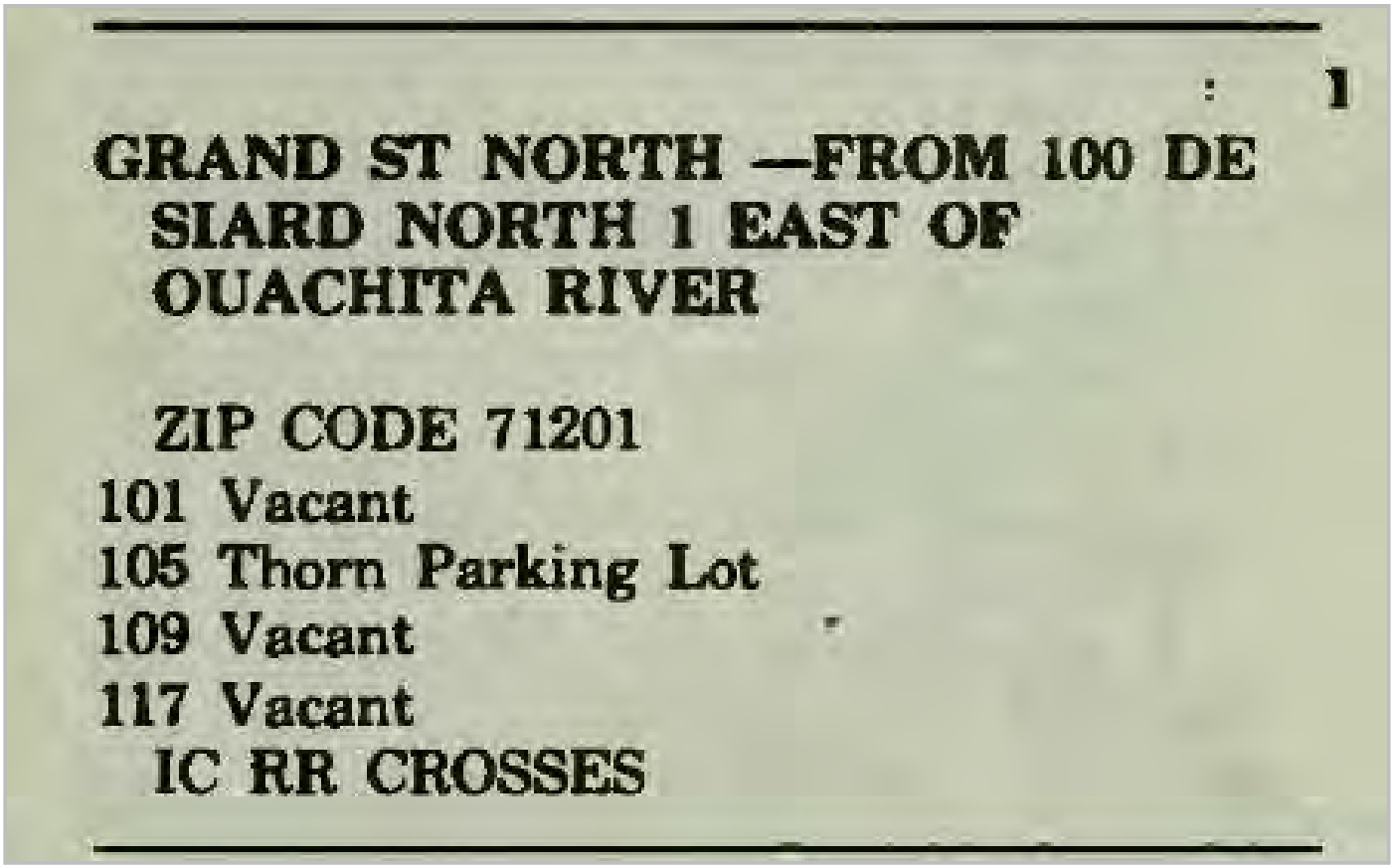

GRAND ST NORTH —FROM 100 DE
SIARD NORTH 1 EAST OF
OUACHITA RIVER

ZIP CODE 71201
101 Vacant
105 Thorn Parking Lot
109 Vacant
117 Vacant
IC RR CROSSES

Target Street	Cross Street	Source
-	✓	Polk's City Directory

N GRAND ST 1976

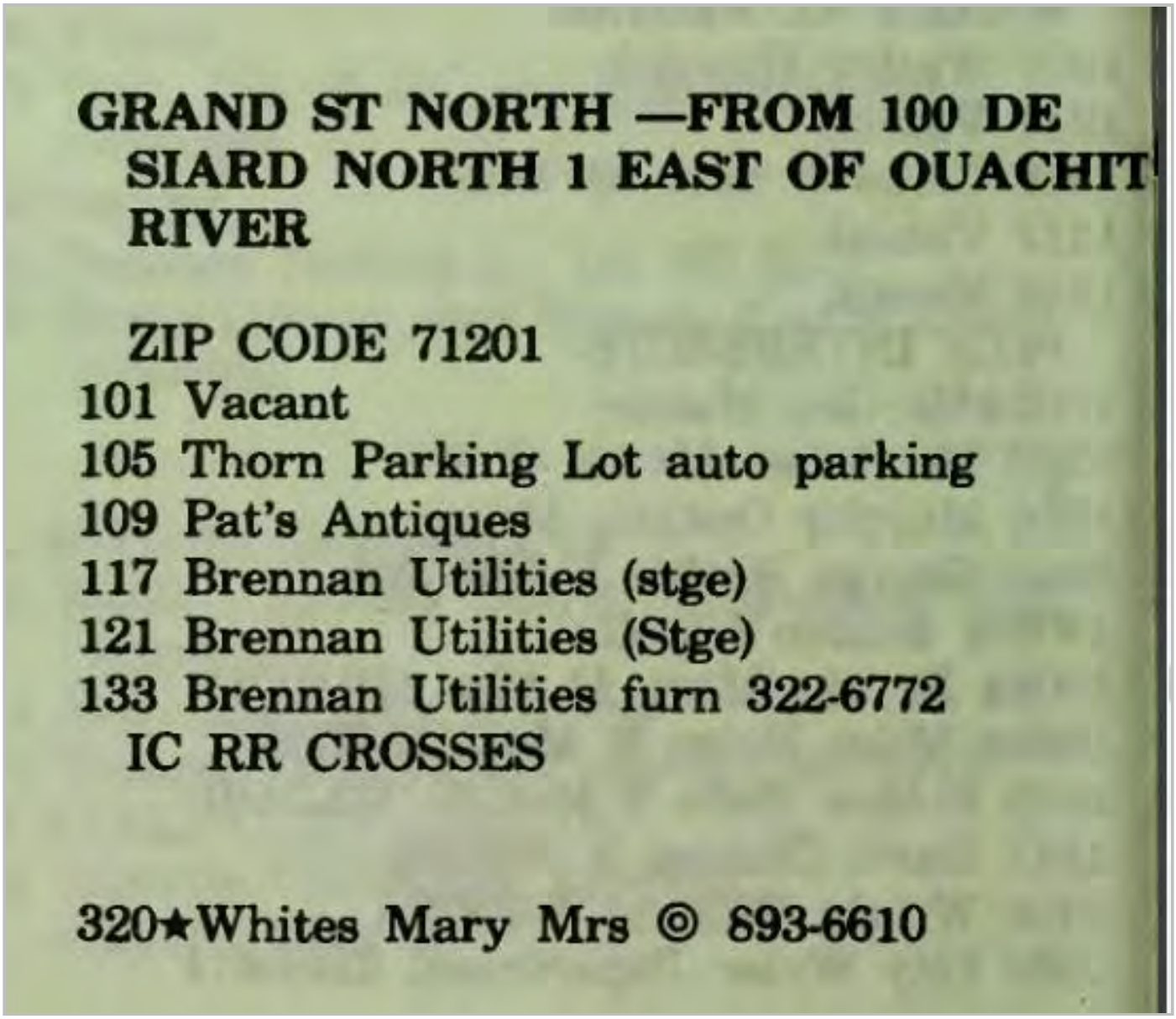

GRAND ST NORTH —FROM 100 DE SIARD NORTH 1 EAST OF OUACHIT RIVER

ZIP CODE 71201

101 Vacant

105 Thorn Parking Lot auto parking

109 Pat's Antiques

117 Brennan Utilities (stge)

121 Brennan Utilities (Stge)

133 Brennan Utilities furn 322-6772

IC RR CROSSES

320★Whites Mary Mrs © 893-6610

Target Street	Cross Street	Source
-	✓	Polk's City Directory

N GRAND ST 1971

GRAND ST NORTH —FROM 100 DE SIARD NORTH 1 EAST OF OUACHITA RIVER

ZIP CODE 71201

101 Levi's Ferd 322-8147
103 Lapark Corp auto parking
109 Vacant
117 Brennan Utilities (stge)
118 Ouachita Cigar & Tobacco Co Inc whol 322-6170
121 Brennan Utilities (Stge)
124 North Grand Building
Vacant
133 Brennan Utilities furn 322-6772
IC RR CROSSES

Target Street	Cross Street	Source
-	✓	Polk's City Directory

N GRAND ST 1966

GRAND ST NORTH -FROM 100 DE SIARO
NORTH 1 EAST OF OUACHITA RIVER

---ZIP CODE 71201
101 LEVI FERD STATIONERY CO
322-8147
101½ VACANT
103 LAPARK CORP AUTO PARKING
109 LANE WILSON SEED CO 323-8680
117 BRENNAN UTILITIES ANNEX
118 OUACHITA CIGAR & TOBACCO CO
INC WHOL 322-6170
121 BRENNAN UTILITIES (SIDE ENT)
123 BRENNAN UTILITIES FURN
322-6772
124 NORTH GRAND BUILDING
LOUISIANA HEART ASSOCIATION
(NORTH LA AREA) 323-8296
MAIL ME MONDAY BKPG SERV
322-2734
133 VACANT
---IC RR CROSSES

Target Street	Cross Street	Source
-	✓	Polk's City Directory

N GRAND ST 1964

GRAND ST NORTH -FROM 100 DE SIARD
NORTH 1 EAST OF RIVER

101 LEVI FERD STATIONERY CO
FA2-8147
101½ VACANT
103 LAPARK CORP AUTO PARKING
109 LANE WILSON SEED CO 323-8680
117 TROUSDALE PRINTING CO INC
FA3-7160
117½ VACANT
118 OUACHITA CIGAR & TOBBACCO CO
INC WHOL FA2-6170
120 VACANT
121 VACANT
123 BRENNAN UTILITIES FURN
FA2-6772
124 NORTH GRAND BUILDING
LOUISIANA HEART ASSOCIATION
(NORTH LA AREA) FA3-8296
MAIL ME MONDAY BKPG SERV
FA2-2734
133 QUALITY TELEVISION SERVICE
REPR FA2-1927

IC RR CROSSES

SANBORN MAP

Ouachita Candy Company
211-305 Walnut Street
Monroe, LA 71201

Inquiry Number: 6053174.3
April 30, 2020

Certified Sanborn® Map Report

6 Armstrong Road, 4th floor
Shelton, CT 06484
Toll Free: 800.352.0050
www.edrnet.com

Certified Sanborn® Map Report

04/30/20

Site Name:

Ouachita Candy Company
211-305 Walnut Street
Monroe, LA 71201
EDR Inquiry # 6053174.3

Client Name:

PPM Consultants Inc.
1600 Lamy Lane
Monroe, LA 71201
Contact: Jordan Harper

The Sanborn Library has been searched by EDR and maps covering the target property location as provided by PPM Consultants Inc. were identified for the years listed below. The Sanborn Library is the largest, most complete collection of fire insurance maps. The collection includes maps from Sanborn, Bromley, Perris & Browne, Hopkins, Barlow, and others. Only Environmental Data Resources Inc. (EDR) is authorized to grant rights for commercial reproduction of maps by the Sanborn Library LLC, the copyright holder for the collection. Results can be authenticated by visiting www.edrnet.com/sanborn.

The Sanborn Library is continually enhanced with newly identified map archives. This report accesses all maps in the collection as of the day this report was generated.

Certified Sanborn Results:

Certification # 6AA3-49F0-A2B7

PO # City of Monroe

Project 11472001.p1/4

Maps Provided:

1970	1898
1950	1893
1932	1890
1926	1886
1920	
1913	
1909	
1903	

Sanborn® Library search results

Certification #: 6AA3-49F0-A2B7

The Sanborn Library includes more than 1.2 million fire insurance maps from Sanborn, Bromley, Perris & Browne, Hopkins, Barlow and others which track historical property usage in approximately 12,000 American cities and towns. Collections searched:

- ☑ Library of Congress
- ☑ University Publications of America
- ☑ EDR Private Collection

The Sanborn Library LLC Since 1866™

Limited Permission To Make Copies

PPM Consultants Inc. (the client) is permitted to make up to FIVE photocopies of this Sanborn Map transmittal and each fire insurance map accompanying this report solely for the limited use of its customer. No one other than the client is authorized to make copies. Upon request made directly to an EDR Account Executive, the client may be permitted to make a limited number of additional photocopies. This permission is conditioned upon compliance by the client, its customer and their agents with EDR's copyright policy; a copy of which is available upon request.

Disclaimer - Copyright and Trademark Notice

This Report contains certain information obtained from a variety of public and other sources reasonably available to Environmental Data Resources, Inc. It cannot be concluded from this Report that coverage information for the target and surrounding properties does not exist from other sources. NO WARRANTY EXPRESSED OR IMPLIED, IS MADE WHATSOEVER IN CONNECTION WITH THIS REPORT. ENVIRONMENTAL DATA RESOURCES, INC. SPECIFICALLY DISCLAIMS THE MAKING OF ANY SUCH WARRANTIES, INCLUDING WITHOUT LIMITATION, MERCHANTABILITY OR FITNESS FOR A PARTICULAR USE OR PURPOSE. ALL RISK IS ASSUMED BY THE USER. IN NO EVENT SHALL ENVIRONMENTAL DATA RESOURCES, INC. BE LIABLE TO ANYONE, WHETHER ARISING OUT OF ERRORS OR OMISSIONS, NEGLIGENCE, ACCIDENT OR ANY OTHER CAUSE, FOR ANY LOSS OF DAMAGE, INCLUDING, WITHOUT LIMITATION, SPECIAL, INCIDENTAL, CONSEQUENTIAL, OR EXEMPLARY DAMAGES. ANY LIABILITY ON THE PART OF ENVIRONMENTAL DATA RESOURCES, INC. IS STRICTLY LIMITED TO A REFUND OF THE AMOUNT PAID FOR THIS REPORT. Purchaser accepts this Report "AS IS". Any analyses, estimates, ratings, environmental risk levels or risk codes provided in this Report are provided for illustrative purposes only, and are not intended to provide, nor should they be interpreted as providing any facts regarding, or prediction or forecast of, any environmental risk for any property. Only a Phase I Environmental Site Assessment performed by an environmental professional can provide information regarding the environmental risk for any property. Additionally, the information provided in this Report is not to be construed as legal advice.

Copyright 2020 by Environmental Data Resources, Inc. All rights reserved. Reproduction in any media or format, in whole or in part, of any report or map of Environmental Data Resources, Inc., or its affiliates, is prohibited without prior written permission.

EDR and its logos (including Sanborn and Sanborn Map) are trademarks of Environmental Data Resources, Inc. or its affiliates. All other trademarks used herein are the property of their respective owners.

Sanborn Sheet Key

This Certified Sanborn Map Report is based upon the following Sanborn Fire Insurance map sheets.

1970 Source Sheets



Volume 1, Sheet 5
1970



Volume 1, Sheet 1
1970

1950 Source Sheets



Volume 1, Sheet 1
1950



Volume 1, Sheet 5
1950

1932 Source Sheets



Volume 1, Sheet 1
1932



Volume 1, Sheet 5
1932

1926 Source Sheets



Volume 1, Sheet 7
1926



Volume 1, Sheet 10
1926

Sanborn Sheet Key

This Certified Sanborn Map Report is based upon the following Sanborn Fire Insurance map sheets.

1920 Source Sheets

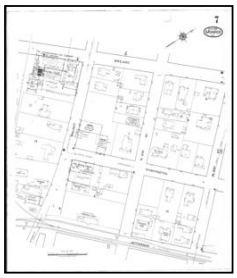

Volume 1, Sheet 7
1920



Volume 1, Sheet 11
1920

1913 Source Sheets



Volume 1, Sheet 9
1913

1909 Source Sheets



Volume 1, Sheet 6
1909

1903 Source Sheets



Volume 1, Sheet 2
1903



Volume 1, Sheet 3
1903

Sanborn Sheet Key

This Certified Sanborn Map Report is based upon the following Sanborn Fire Insurance map sheets.

1898 Source Sheets



Volume 1, Sheet 2
1898



Volume 1, Sheet 3
1898

1893 Source Sheets



Volume 1, Sheet 3
1893



Volume 1, Sheet 6
1893

1890 Source Sheets



Volume 1, Sheet 3
1890



Volume 1, Sheet 6
1890

1886 Source Sheets



Volume 1, Sheet 2
1886

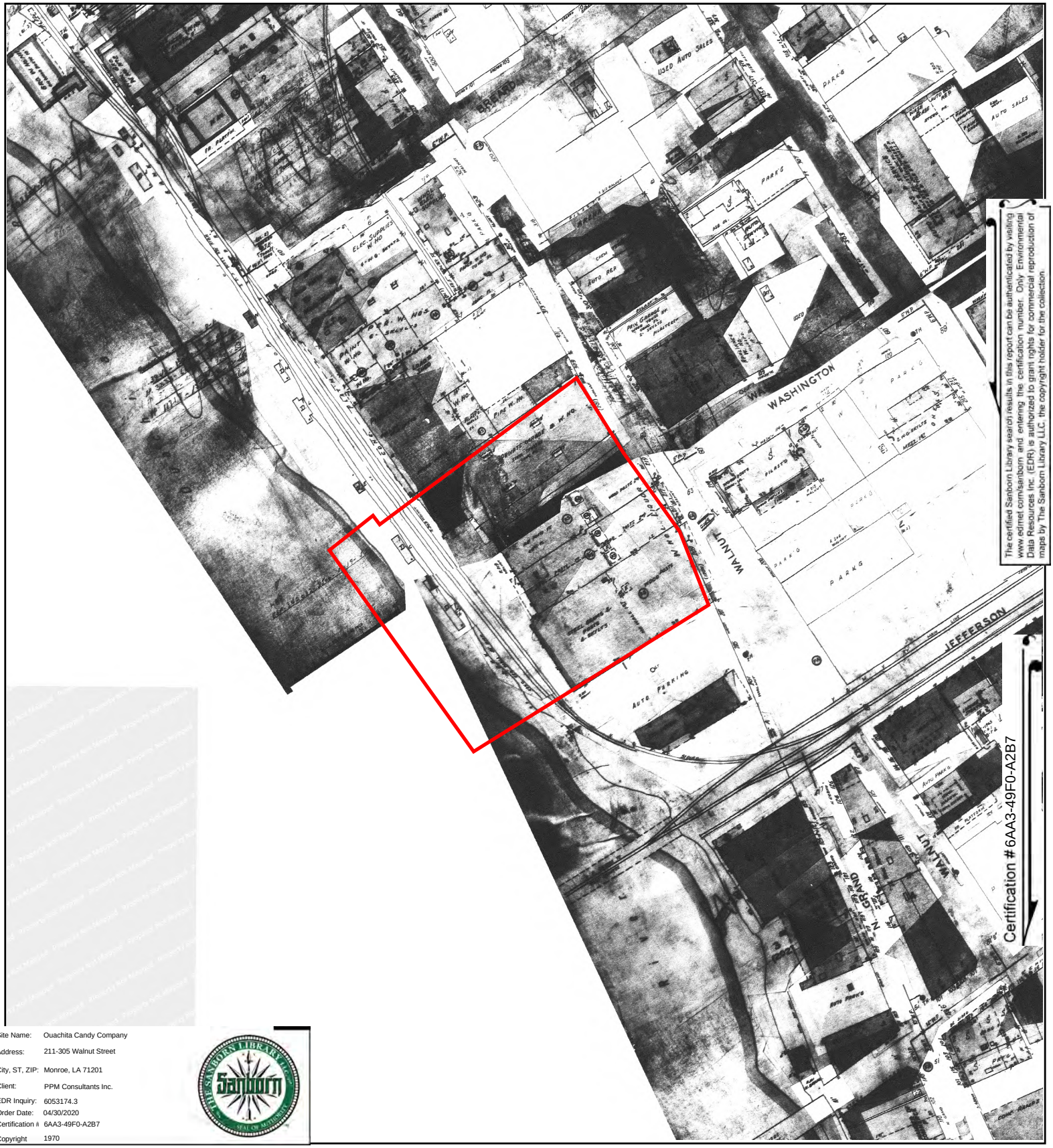

The certified Sanborn Library search results in this report can be authenticated by visiting www.edrnet.com/sanborn and entering the certification number. Only Environmental Data Resources Inc. (EDR) is authorized to grant rights for commercial reproduction of maps by The Sanborn Library LLC, the copyright holder for the collection.

Site Name:	Ouachita Candy Company
Address:	211-305 Walnut Street
City, ST, ZIP:	Monroe, LA 71201
Client:	PPM Consultants Inc.
EDR Inquiry:	6053174.3
Order Date:	04/30/2020
Certification #	6AA3-49F0-A2B7
Copyright	1970

This Certified Sanborn Map combines the following sheets.
Outlined areas indicate map sheets within the collection.



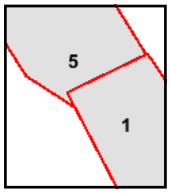

Volume 1, Sheet 1
Volume 1, Sheet 5

0 Feet 150 300 600

N

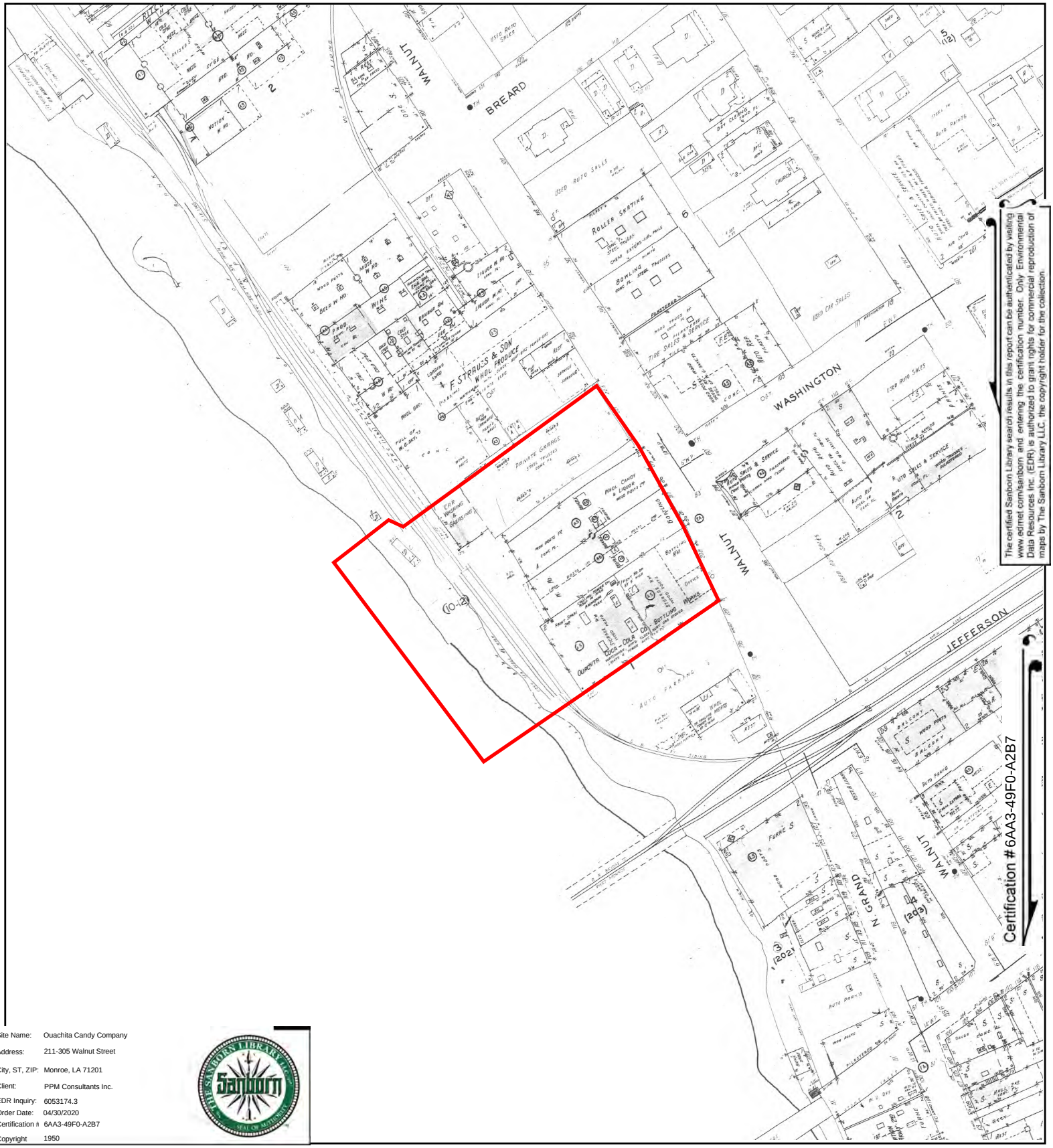

Site Name: Ouachita Candy Company
Address: 211-305 Walnut Street
City, ST, ZIP: Monroe, LA 71201
Client: PPM Consultants Inc.
EDR Inquiry: 6053174.3
Order Date: 04/30/2020
Certification #: 6AA3-49F0-A2B7
Copyright: 1950

This Certified Sanborn Map combines the following sheets.
Outlined areas indicate map sheets within the collection.



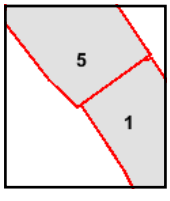

Volume 1, Sheet 5
Volume 1, Sheet 1

0 Feet 150 300 600

N

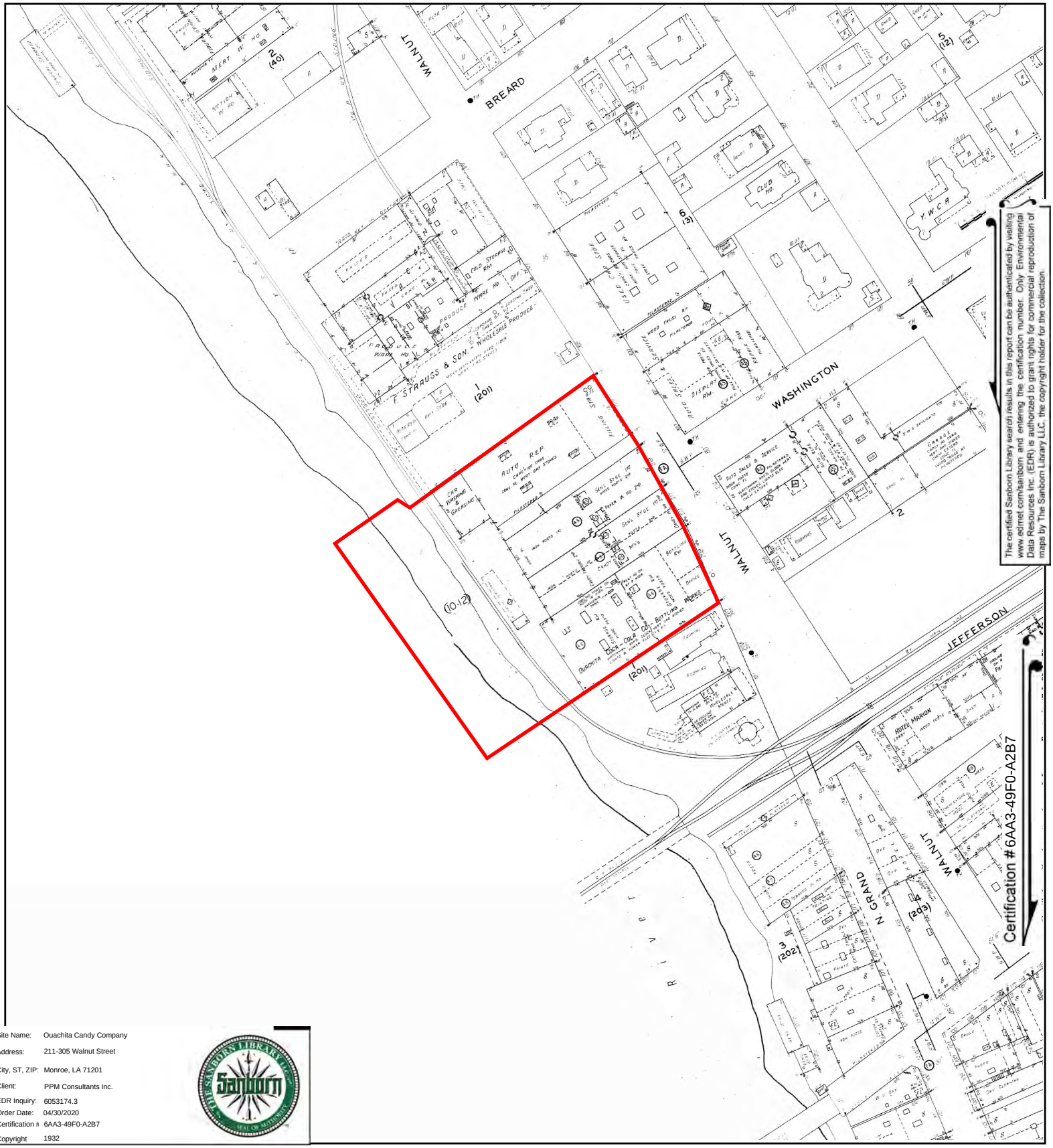

Site Name: Ouachita Candy Company
Address: 211-305 Walnut Street
City, ST, ZIP: Monroe, LA 71201
Client: PPM Consultants Inc.
EDR Inquiry: 6053174.3
Order Date: 04/30/2020
Certification #: 6AA3-49F0-A2B7
Copyright: 1932

This Certified Sanborn Map combines the following sheets.
Outlined areas indicate map sheets within the collection.



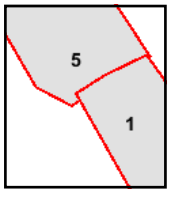

Volume 1, Sheet 5
Volume 1, Sheet 1

0 Feet 150 300 600

N

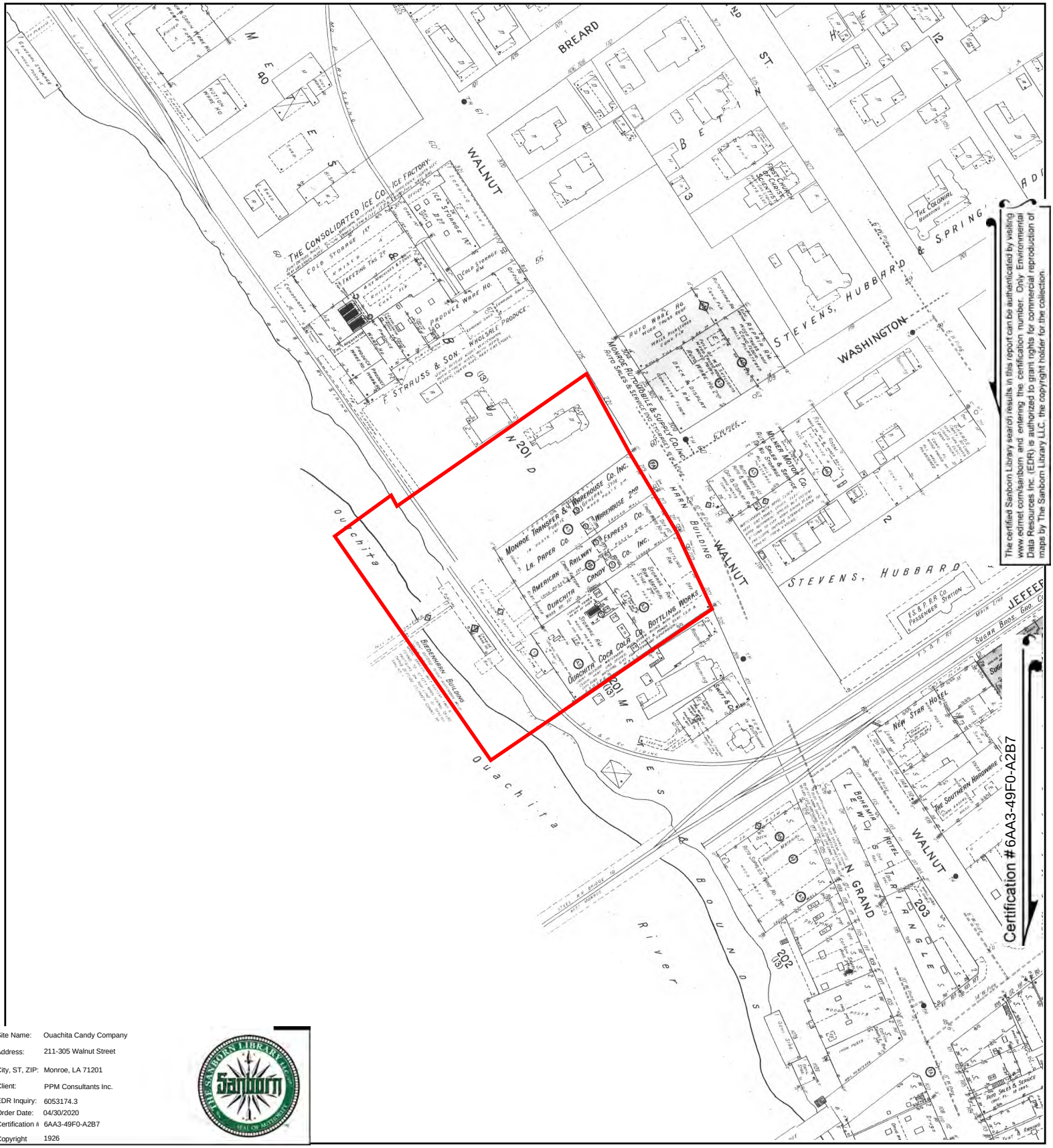

The certified Sanborn Library search results in this report can be authenticated by visiting www.edrnet.com/sanborn and entering the certification number. Only Environmental Data Resources Inc. (EDR) is authorized to grant rights for commercial reproduction of maps by The Sanborn Library LLC, the copyright holder for the collection.

Certification #6AA3-49F0-A2B7

Site Name:	Ouachita Candy Company
Address:	211-305 Walnut Street
City, ST, ZIP:	Monroe, LA 71201
Client:	PPM Consultants Inc.
EDR Inquiry:	6053174.3
Order Date:	04/30/2020
Certification #	6AA3-49F0-A2B7
Copyright	1926

This Certified Sanborn Map combines the following sheets.
Outlined areas indicate map sheets within the collection.



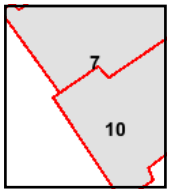

Volume 1, Sheet 10
Volume 1, Sheet 7

0 Feet 150 300 600

N

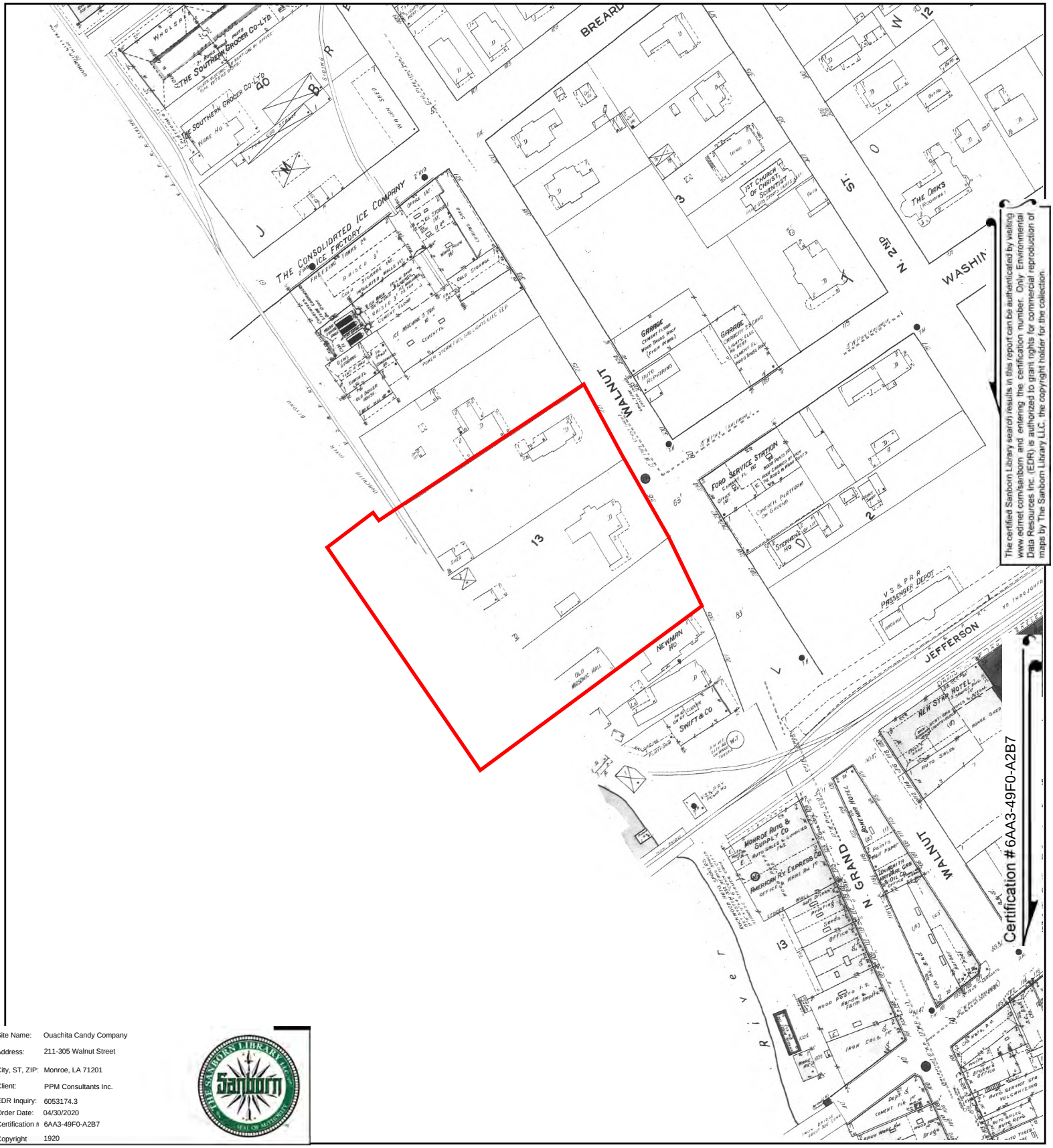

Site Name: Ouachita Candy Company
Address: 211-305 Walnut Street
City, ST, ZIP: Monroe, LA 71201
Client: PPM Consultants Inc.
EDR Inquiry: 6053174.3
Order Date: 04/30/2020
Certification #: 6AA3-49F0-A2B7
Copyright 1920

This Certified Sanborn Map combines the following sheets.
Outlined areas indicate map sheets within the collection.

0 Feet 150 300 600



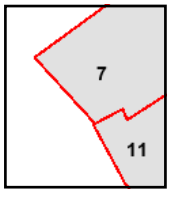

Volume 1, Sheet 11
Volume 1, Sheet 7

N

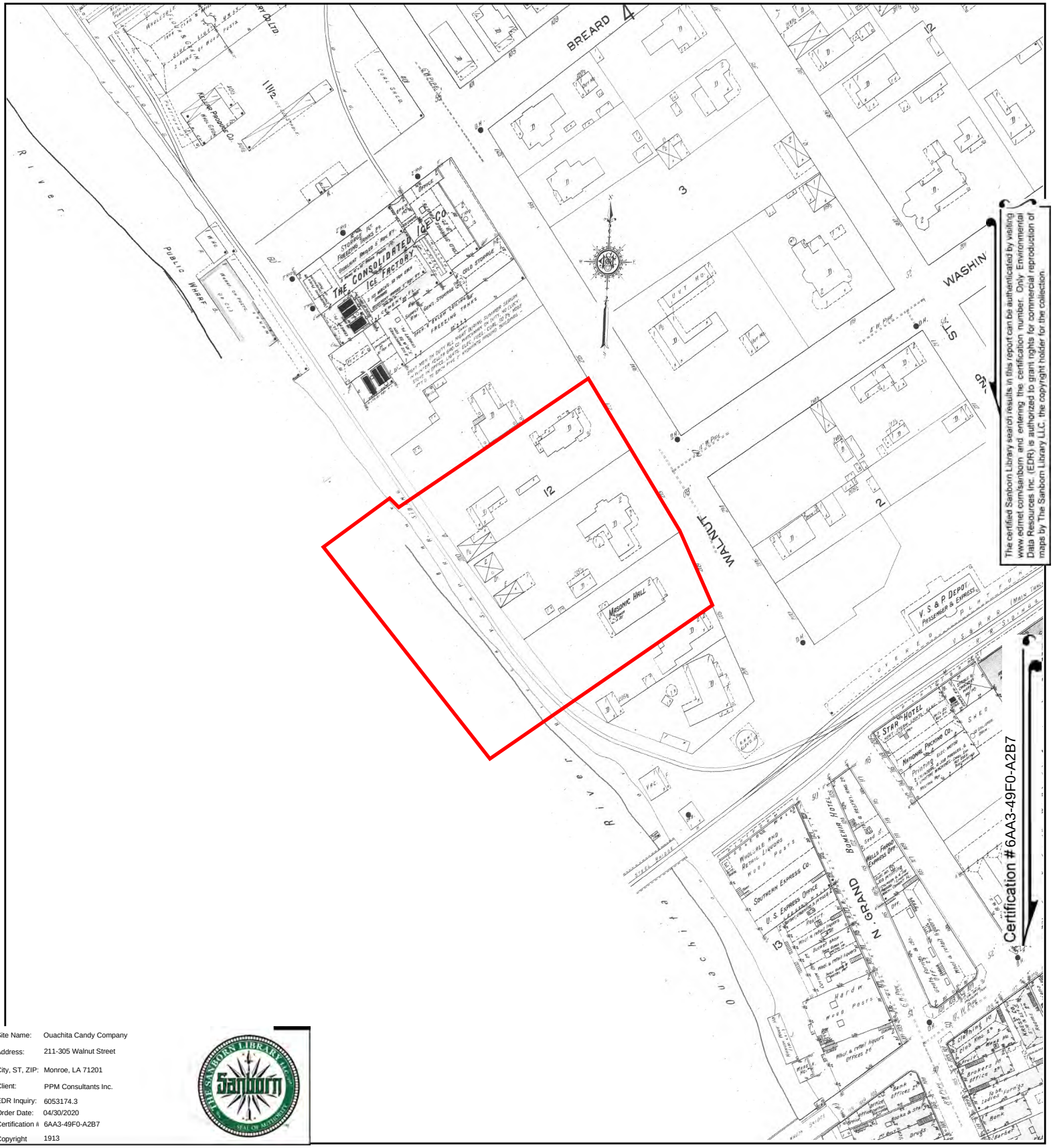

The certified Sanborn Library search results in this report can be authenticated by visiting www.edrnet.com/sanborn and entering the certification number. Only Environmental Data Resources Inc. (EDR) is authorized to grant rights for commercial reproduction of maps by The Sanborn Library LLC, the copyright holder for the collection.

Site Name: Ouachita Candy Company
Address: 211-305 Walnut Street
City, ST, ZIP: Monroe, LA 71201
Client: PPM Consultants Inc.
EDR Inquiry: 6053174.3
Order Date: 04/30/2020
Certification #: 6AA3-49F0-A2B7
Copyright: 1913

This Certified Sanborn Map combines the following sheets.
Outlined areas indicate map sheets within the collection.

0 Feet 150 300 600

Volume 1, Sheet 9



N

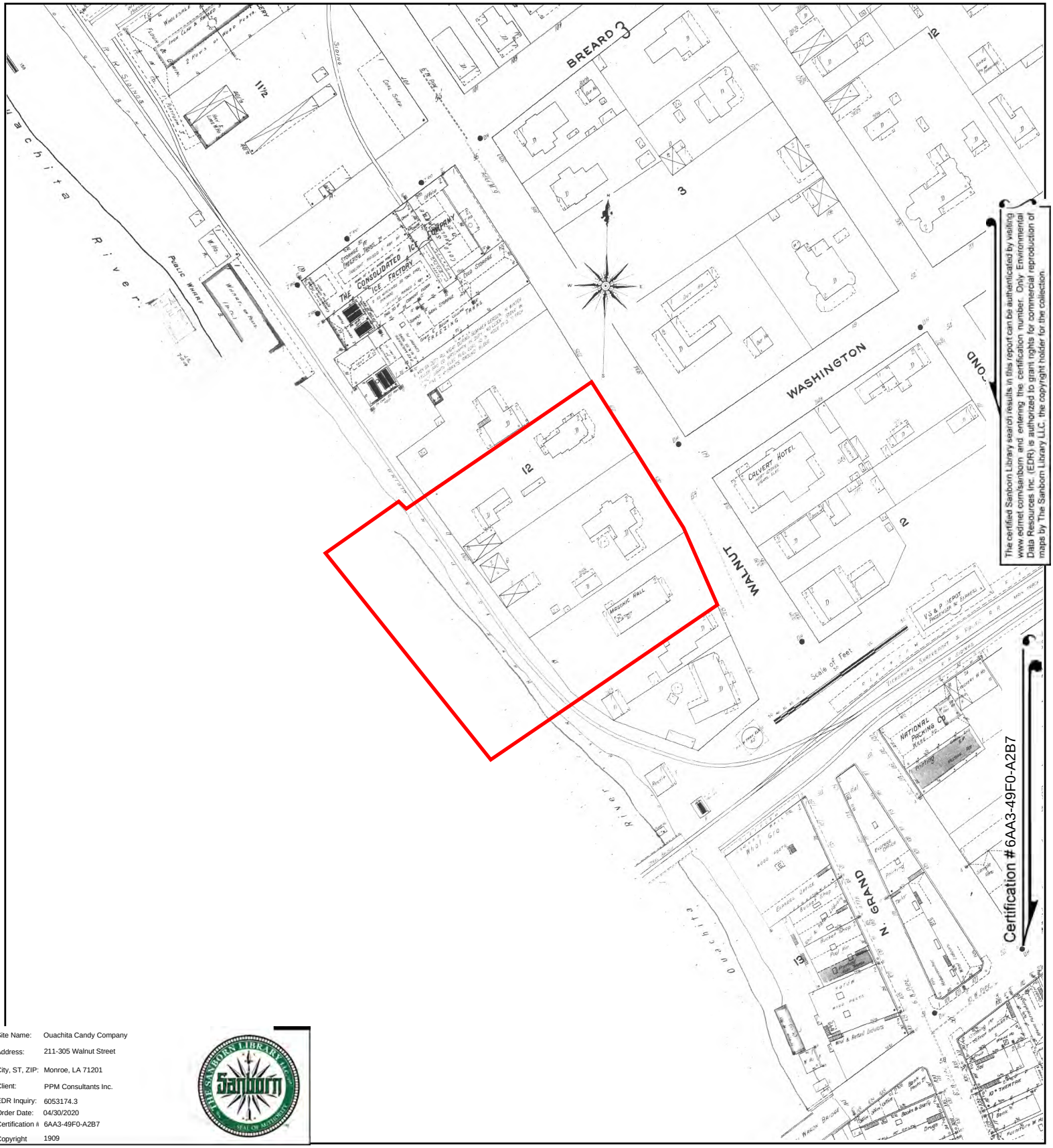

The certified Sanborn Library search results in this report can be authenticated by visiting www.edrnet.com/sanborn and entering the certification number. Only Environmental Data Resources Inc. (EDR) is authorized to grant rights for commercial reproduction of maps by The Sanborn Library LLC, the copyright holder for the collection.

Site Name: Ouachita Candy Company
Address: 211-305 Walnut Street
City, ST, ZIP: Monroe, LA 71201
Client: PPM Consultants Inc.
EDR Inquiry: 6053174.3
Order Date: 04/30/2020
Certification #: 6AA3-49F0-A2B7
Copyright 1909

This Certified Sanborn Map combines the following sheets.
Outlined areas indicate map sheets within the collection.



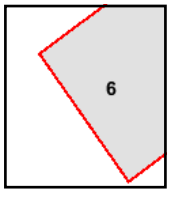

Volume 1, Sheet 6

0 Feet 150 300 600

N

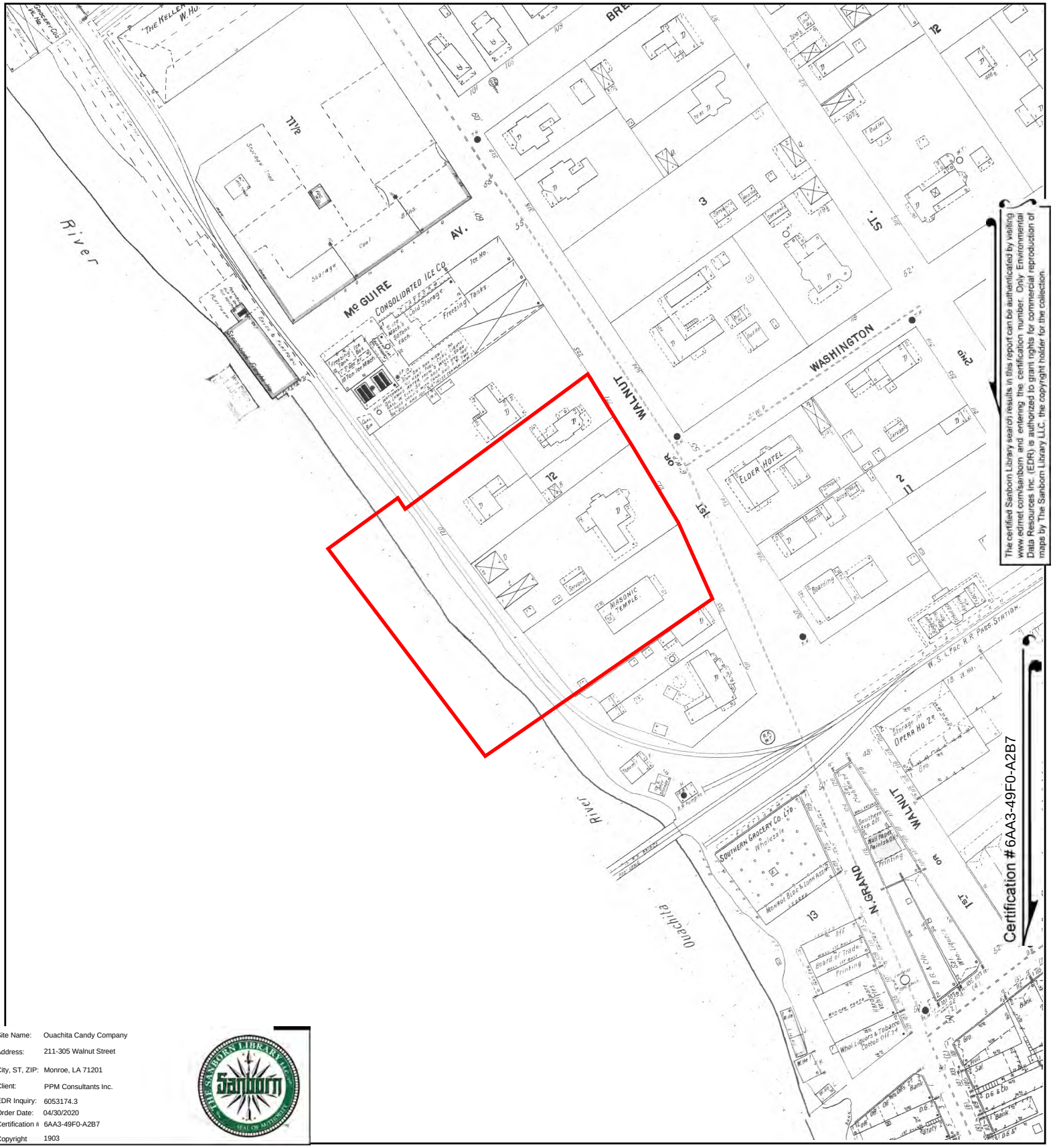

Site Name: Ouachita Candy Company
Address: 211-305 Walnut Street
City, ST, ZIP: Monroe, LA 71201
Client: PPM Consultants Inc.
EDR Inquiry: 6053174.3
Order Date: 04/30/2020
Certification #: 6AA3-49F0-A2B7
Copyright 1903

This Certified Sanborn Map combines the following sheets.
Outlined areas indicate map sheets within the collection.

0 Feet 150 300 600



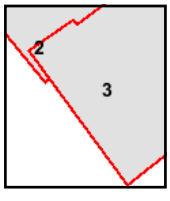

Volume 1, Sheet 3
Volume 1, Sheet 2

N

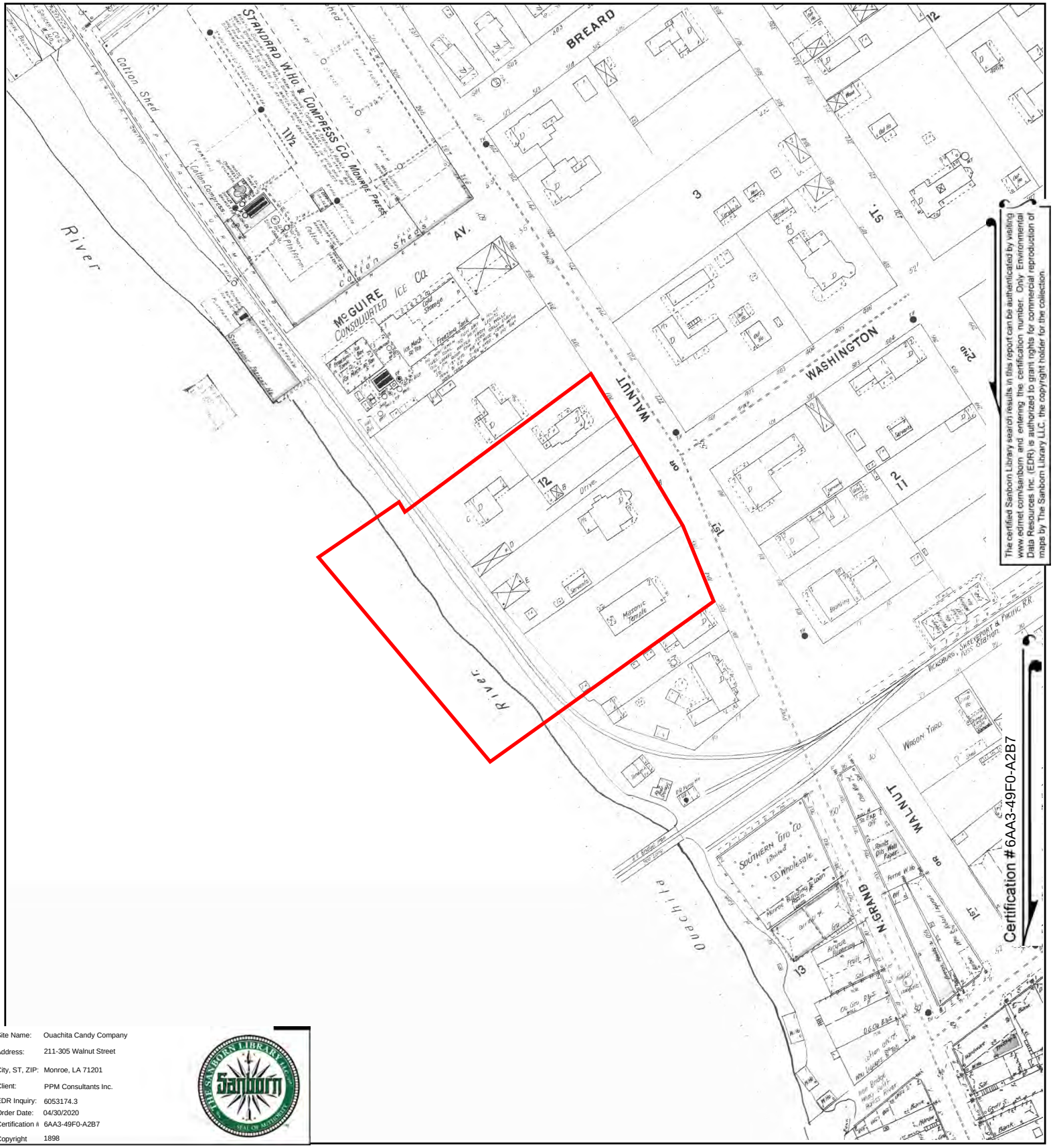

The certified Sanborn Library search results in this report can be authenticated by visiting www.edrnet.com/sanborn and entering the certification number. Only Environmental Data Resources Inc. (EDR) is authorized to grant rights for commercial reproduction of maps by The Sanborn Library LLC, the copyright holder for the collection.

Site Name:	Ouachita Candy Company
Address:	211-305 Walnut Street
City, ST, ZIP:	Monroe, LA 71201
Client:	PPM Consultants Inc.
EDR Inquiry:	6053174.3
Order Date:	04/30/2020
Certification #	6AA3-49F0-A2B7
Copyright	1898

This Certified Sanborn Map combines the following sheets.
Outlined areas indicate map sheets within the collection.



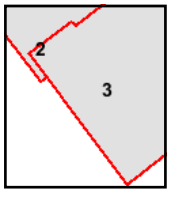

Volume 1, Sheet 3
Volume 1, Sheet 2

0 Feet 150 300 600

N

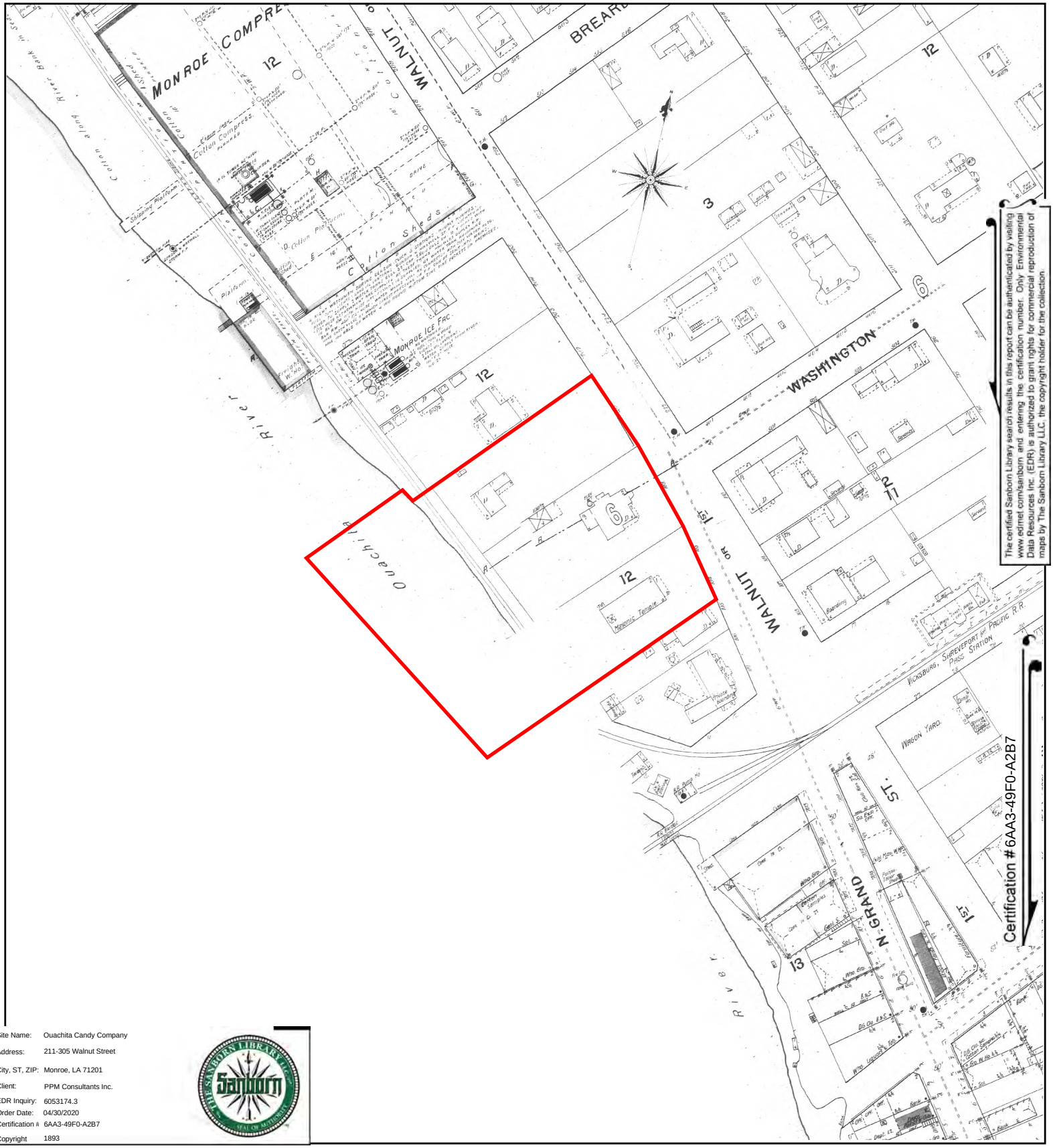

Site Name: Ouachita Candy Company
Address: 211-305 Walnut Street
City, ST, ZIP: Monroe, LA 71201
Client: PPM Consultants Inc.
EDR Inquiry: 6053174.3
Order Date: 04/30/2020
Certification #: 6AA3-49F0-A2B7
Copyright: 1893

This Certified Sanborn Map combines the following sheets.
Outlined areas indicate map sheets within the collection.



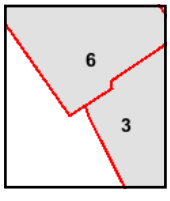

Volume 1, Sheet 6
Volume 1, Sheet 3

0 Feet 150 300 600

N

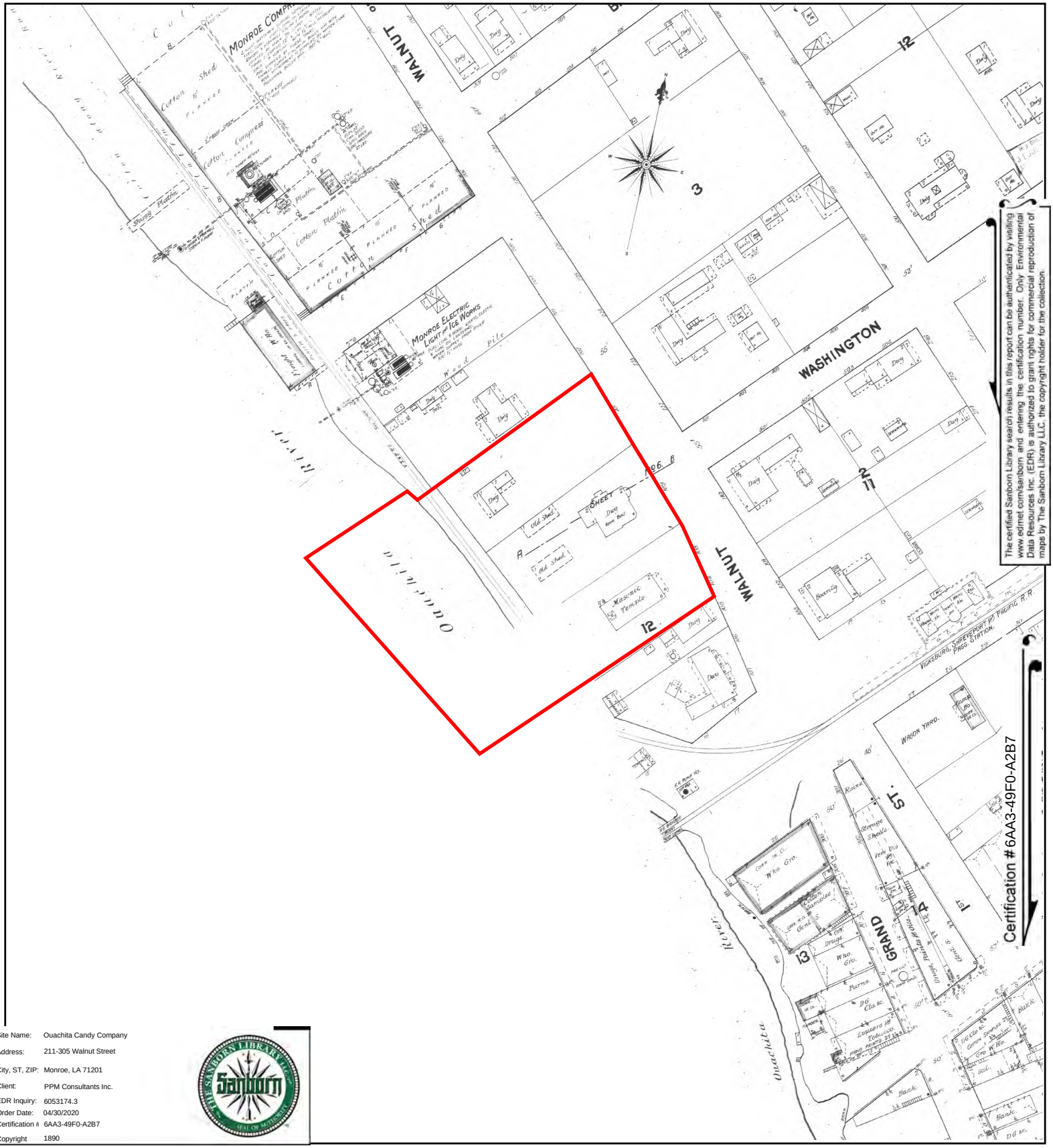

The certified Sanborn Library search results in this report can be authenticated by visiting www.edrnet.com/sanborn and entering the certification number. Only Environmental Data Resources Inc. (EDR) is authorized to grant rights for commercial reproduction of maps by The Sanborn Library LLC, the copyright holder for the collection.

Site Name:	Ouachita Candy Company
Address:	211-305 Walnut Street
City, ST, ZIP:	Monroe, LA 71201
Client:	PPM Consultants Inc.
EDR Inquiry:	6053174.3
Order Date:	04/30/2020
Certification #	6AA3-49F0-A2B7
Copyright	1890

This Certified Sanborn Map combines the following sheets.
Outlined areas indicate map sheets within the collection.



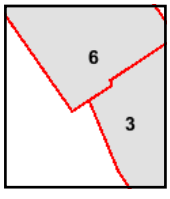

Volume 1, Sheet 6
Volume 1, Sheet 3

0 Feet 150 300 600

N

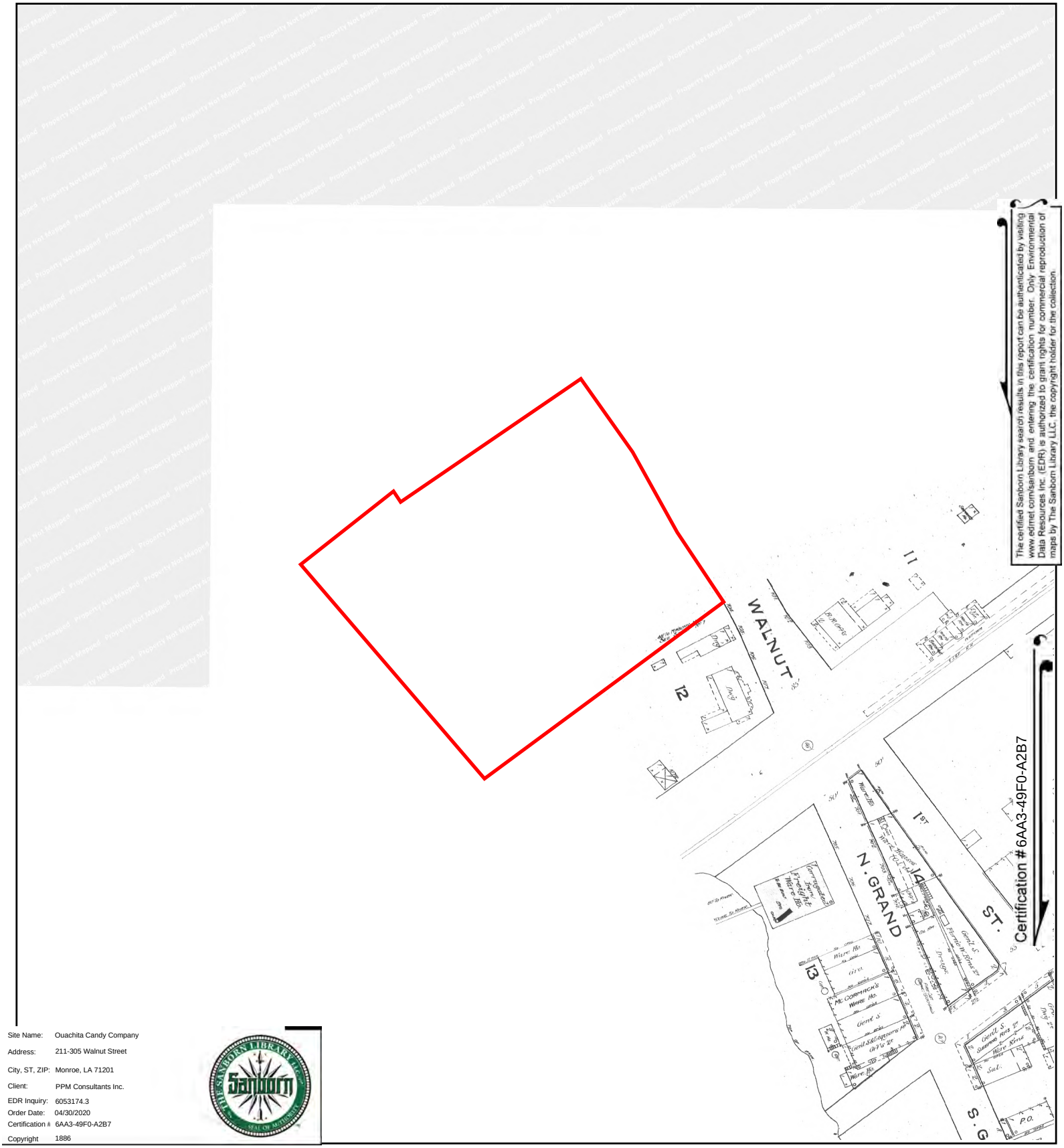

The certified Sanborn Library search results in this report can be authenticated by visiting www.edrnet.com/sanborn and entering the certification number. Only Environmental Data Resources Inc. (EDR) is authorized to grant rights for commercial reproduction of maps by The Sanborn Library LLC, the copyright holder for the collection.

Site Name: Ouachita Candy Company
Address: 211-305 Walnut Street
City, ST, ZIP: Monroe, LA 71201
Client: PPM Consultants Inc.
EDR Inquiry: 6053174.3
Order Date: 04/30/2020
Certification #: 6AA3-49F0-A2B7
Copyright: 1886

This Certified Sanborn Map combines the following sheets.
Outlined areas indicate map sheets within the collection.

Volume 1, Sheet 2

0 Feet 150 300 600

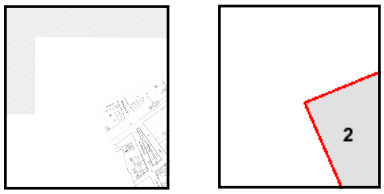

N

LIEN AND AUL SEARCH, BUILDING PERMIT,
PROPERTY TAX RECORD

Ouachita Candy Company
211-305 Walnut Street
Monroe, LA 71201

Inquiry Number: 6053174.8
April 30, 2020

EDR Building Permit Report

Target Property and Adjoining Properties

Environmental Data Resources Inc

6 Armstrong Road
Shelton, CT 06484
800.352.0050
www.edrnet.com

TABLE OF CONTENTS

SECTION

About This Report

Executive Summary

Findings

Glossary

Thank you for your business.
Please contact EDR at 1-800-352-0050
with any questions or comments.

Disclaimer - Copyright and Trademark Notice

This Report contains certain information obtained from a variety of public and other sources reasonably available to Environmental Data Resources, Inc. It cannot be concluded from this Report that coverage information for the target and surrounding properties does not exist from other sources. **NO WARRANTY EXPRESSED OR IMPLIED, IS MADE WHATSOEVER IN CONNECTION WITH THIS REPORT. ENVIRONMENTAL DATA RESOURCES, INC. SPECIFICALLY DISCLAIMS THE MAKING OF ANY SUCH WARRANTIES, INCLUDING WITHOUT LIMITATION, MERCHANTABILITY OR FITNESS FOR A PARTICULAR USE OR PURPOSE. ALL RISK IS ASSUMED BY THE USER. IN NO EVENT SHALL ENVIRONMENTAL DATA RESOURCES, INC. BE LIABLE TO ANYONE, WHETHER ARISING OUT OF ERRORS OR OMISSIONS, NEGLIGENCE, ACCIDENT OR ANY OTHER CAUSE, FOR ANY LOSS OR DAMAGE, INCLUDING, WITHOUT LIMITATION, SPECIAL, INCIDENTAL, CONSEQUENTIAL, OR EXEMPLARY DAMAGES. ANY LIABILITY ON THE PART OF ENVIRONMENTAL DATA RESOURCES, INC. IS STRICTLY LIMITED TO A REFUND OF THE AMOUNT PAID FOR THIS REPORT.** Purchaser accepts this Report "AS IS". Any analyses, estimates, ratings, environmental risk levels or risk codes provided in this Report are provided for illustrative purposes only, and are not intended to provide, nor should they be interpreted as providing any facts regarding, or prediction orforecast of, any environmental risk for any property. Only a Phase I Environmental Site Assessment performed by an environmental professional can provide information regarding the environmental risk for any property. Additionally, the information provided in this Report is not to be construed as legal advice.

Copyright 2020 by Environmental Data Resources, Inc. All rights reserved. Reproduction in any media or format, in whole or in part, of any report or map of Environmental Data Resources, Inc. or its affiliates is prohibited without prior written permission.

EDR and its logos (including Sanborn and Sanborn Map) are trademarks of Environmental Data Resources, Inc. or its affiliates. All other trademarks used herein are the property of their respective owners.

EDR BUILDING PERMIT REPORT

About This Report

The EDR Building Permit Report provides a practical and efficient method to search building department records for indications of environmental conditions. Generated via a search of municipal building permit records gathered from more than 1,600 cities nationwide, this report will assist you in meeting the search requirements of EPA's Standards and Practices for All Appropriate Inquiries (40 CFR Part 312), the ASTM Standard Practice for Environmental Site Assessments (E 1527-13), or custom requirements developed for the evaluation of environmental risk associated with a parcel of real estate.

Building permit data can be used to identify current and/or former operations and structures/features of environmental concern. The data can provide information on a target property and adjoining properties such as the presence of underground storage tanks, pump islands, sumps, drywells, etc., as well as information regarding water, sewer, natural gas, electrical connection dates, and current/former septic tanks.

ASTM and EPA Requirements

ASTM E 1527-13 lists building department records as a "standard historical source," as detailed in § 8.3.4.7: "Building Department Records - The term building department records means those records of the local government in which the property is located indicating permission of the local government to construct, alter, or demolish improvements on the property." ASTM also states that "Uses in the area surrounding the property shall be identified in the report, but this task is required only to the extent that this information is revealed in the course of researching the property itself."

EPA's Standards and Practices for All Appropriate Inquires (AAI) states: "§312.24: Reviews of historical sources of information. (a) Historical documents and records must be reviewed for the purposes of achieving the objectives and performance factors of §312.20(e) and (f). Historical documents and records may include, but are not limited to, aerial photographs, fire insurance maps, building department records, chain of title documents, and land use records."

Methodology

EDR has developed the EDR Building Permit Report through our partnership with BuildFax, the nation's largest repository of building department records. BuildFax collects, updates, and manages building department records from local municipal governments. The database now includes 30 million permits, on more than 10 million properties across 1,600 cities in the United States.

The EDR Building Permit Report comprises local municipal building permit records, gathered directly from local jurisdictions, including both target property and adjoining properties. Years of coverage vary by municipality. Data reported includes (where available): date of permit, permit type, permit number, status, valuation, contractor company, contractor name, and description.

Incoming permit data is checked at seven stages in a regimented quality control process, from initial data source interview, to data preparation, through final auditing. To ensure the building department is accurate, each of the seven quality control stages contains, on average, 15 additional quality checks, resulting in a process of approximately 105 quality control "touch points."

For more information about the EDR Building Permit Report, please contact your EDR Account Executive at (800) 352-0050.

EDR® Environmental Data Resources Inc

BUILD FAX PROPERTY HISTORY

EXECUTIVE SUMMARY: SEARCH DOCUMENTATION

A search of building department records was conducted by Environmental Data Resources, Inc (EDR) on behalf of PPM Consultants Inc. on Apr 30, 2020.

TARGET PROPERTY

211-305 Walnut Street
Monroe, LA 71201

SEARCH METHODS

EDR searches available lists for both the Target Property and Surrounding Properties.

RESEARCH SUMMARY

Building permits identified: **NO PERMITS IDENTIFIED**

The following research sources were consulted in the preparation of this report. An "X" indicates where information was identified in the source and provided in this report.

Name: JurisdictionName
Years: Years
Source: Source
Phone: Phone

BUILDING DEPARTMENT RECORDS SEARCHED

Name: Ouachita Parish
Years: 1998-2020
Source: Ouachita Parish, Permit Office, WEST MONROE, LA
Phone: (318) 398-9780

TARGET PROPERTY FINDINGS

TARGET PROPERTY DETAIL

211-305 Walnut Street
Monroe, LA 71201

No Permits Found

ADJOINING PROPERTY FINDINGS

ADJOINING PROPERTY DETAIL

The following Adjoining Property addresses were researched for this report. Detailed findings are provided for each address.

No Permits Found

GLOSSARY

General Building Department concepts

- **ICC:** The International Code Council. The governing body for the building/development codes used by all jurisdictions who've adopted the ICC guidelines. MOST of the US has done this. Canada, Mexico, and other countries use ICC codes books and guides as well. There are a few states who have added guidelines to the ICC codes to better fit their needs. For example, California has added seismic retrofit requirements for most commercial structures.
- **Building Department (Permitting Authority, Building Codes, Inspections Department, Building and Inspections):** This is the department in a jurisdiction where an owner or contractor goes to obtain permits and inspections for building, tearing down, remodeling, adding to, re-roofing, moving or otherwise making changes to any structure, Residential or Commercial.
- **Jurisdiction:** This is the geographic area representing the properties over which a Permitting Authority has responsibility.
- **GC:** General Contractor. Usually the primary contractor hired for any Residential or Commercial construction work.
- **Sub:** Subordinate contracting companies or subcontractors. Usually a "trades" contractor working for the GC. These contractors generally have an area of expertise in which they are licensed like Plumbing, Electrical, Heating and Air systems, Gas Systems, Pools etc. (called "trades").
- **Journeymen:** Sub contractors who have their own personal licenses in one or more trades and work for different contracting companies, wherever they are needed or there is work.
- **HVAC (Mechanical, Heating & Air companies):** HVAC = Heating, Ventilation, and Air Conditioning.
- **ELEC (Electrical, TempPole, TPole, TPower, Temporary Power, Panel, AMP Change, Power Release):** Electrical permits can be pulled for many reasons. The most common reason is to increase the AMPs of power in an electrical power panel. This requires a permit in almost every jurisdiction. Other commons reason for Electrical permits is to insert a temporary power pole at a new construction site. Construction requires electricity, and in a new development, power has yet to be run to the lot. The temporary power pole is usually the very first permit pulled for new development. The power is released to the home owner when construction is complete and this sometimes takes the form of a Power Release permit or inspection.
- **"Pull" a permit:** To obtain and pay for a building permit.
- **CBO:** Chief Building Official
- **Planning Department:** The department in the development process where the building /structural plans are reviewed for their completeness and compliance with building codes
- **Zoning Department:** The department in the development process where the site plans are reviewed for their compliance with the regulations associated with the zoning district in which they are situated.
- **Zoning District:** A pre-determined geographic boundary within a jurisdiction where certain types of structures are permitted / prohibited. Examples are Residential structure, Commercial/Retail structures, Industrial/Manufacturing structures etc. Each zoning district has regulations associated with it like the sizes of the lots, the density of the structures on the lots, the number of parking spaces required for certain types of structures on the lots etc.
- **PIN (TMS, GIS ID, Parcel#):** Property Identification Number and Tax Map System number.
- **State Card (Business license):** A license card issued to a contractor to conduct business.
- **Building Inspector (Inspector):** The inspector is a building department employee that inspects building construction for compliance to codes.
- **C.O.:** Certificate of Occupancy. This is the end of the construction process and designates that the owners now have permission to occupy a structure after its building is complete. Sometimes also referred to as a Certificate of Compliance.

GLOSSARY

Permit Content Definitions

- Permit Number: The alphanumerical designation assigned to a permit for tracking within the building department system. Sometimes the permit number gives clues to its role, e.g. a "PL" prefix may designate a plumbing permit.
- Description: A field on the permit form that allows the building department to give a brief description of the work being done. More often than not, this is the most important field for EP's to find clues to the prior use(s) of the property.
- Permit Type: Generally a brief designation of the type of job being done. For example BLDG-RES, BLDG-COM, ELEC, MECH etc.

Sample Building Permit Data

Date: Nov 09, 2000
Permit Type: Bldg -
New Permit Number: 101000000405
Status: Valuation: $1,000,000.00
Contractor Company: OWNER-BUILDER
Contractor Name:

Description: New one store retail (SAV-ON) with drive-thru pharmacy. Certificate of Occupancy.

OUACHITA CANDY COMPANY
211-305 WALNUT STREET
MONROE, LA 71201

Inquiry Number: 6053174.7S
MAY 4, 2020

EDR Environmental Lien and AUL Search

6 Armstrong Road, 4th floor
Shelton, CT 06484
Toll Free: 800.352.0050
www.edrnet.com

EDR Environmental Lien and AUL Search

The EDR Environmental Lien Search Report provides results from a search of available current land title records for environmental cleanup liens and other activity and use limitations, such as engineering controls and institutional controls.

A network of professional, trained researchers, following established procedures, uses client supplied address information to:

- search for parcel information and/or legal description;
- search for ownership information;
- research official land title documents recorded at jurisdictional agencies such as recorders' offices, registries of deeds, parish clerks' offices, etc.;
- access a copy of the deed;
- search for environmental encumbering instrument(s) associated with the deed;
- provide a copy of any environmental encumbrance(s) based upon a review of key words in the instrument(s) (title, parties involved, and description); and
- provide a copy of the deed or cite documents reviewed.

Thank you for your business.
Please contact EDR at 1-800-352-0050
with any questions or comments.

Disclaimer - Copyright and Trademark Notice

This report was prepared for the use of Environmental Data Resources, Inc., and AFX Research, LLC. (AFX) exclusively. This report is neither a guarantee of title, a commitment to insure, or a policy of title insurance. **NO WARRANTY, EXPRESSED OR IMPLIED, IS MADE WHATSOEVER IN CONNECTION WTH THIS REPORT**. Environmental Data Resources, Inc. (EDR) and AFX exclusively specifically disclaim the making of any such warranties, including without limitation, merchantability or fitness for a particular use or purpose. The information contained in this report is retrieved as it is recorded from the various agencies that make it available. The total liability is limited to the fee paid for this report.

Copyright 2020 by Environmental Data Resources, Inc. All rights reserved. Reproduction in any media or format, in whole or in part, of any report or map of Environmental Data Resources, Inc., or its affiliates, is prohibited without prior written permission.

EDR and its logos are trademarks of Environmental Data Resources, Inc. or its affiliates. All other trademarks used herein are the property of their respective owners.

EDR Environmental Lien and AUL Search

TARGET PROPERTY INFORMATION

ADDRESS

OUACHITA CANDY COMPANY
211-305 WALNUT STREET
MONROE, LA 71201

RESEARCH SOURCE

Source 1: OUACHITA PARISH RECORDER'S OFFICE

Source 2: LOUISIANA DEPARTMENT OF ENVIRONMENTAL QUALITY

Source 3: UNITED STATES ENVIRONMENTAL PROTECTION AGENCY

PROPERTY INFORMATION

Deed 1

Type of Deed:	DEED
Title is vested in:	BRICKS & TIMBERS, LLC
Title received from:	HARDTIMES DEVELOPMENT GROUP, L.L.C.; BROADMOOR PROPERTIES, LLC
Date Executed:	07/21/2012
Date Recorded:	08/01/2012
Book:	2298
Page:	428
Volume:	NA
Instrument#:	1609933
Docket:	NA
Land Record Comments:	NA
Miscellaneous Comments:	NA

Legal Description:	LOT FRTG 100 FT ON W SIDE WALNUTST, DEPTH TO OUACHITA RIVER-EXCEPT V S & P SWITCH TRACK-
Current Owner:	BRICKS & TIMBERS, LLC
Property Identifiers:	43081
Comments:	NA

EDR Environmental Lien and AUL Search

ENVIRONMENTAL LIEN

Environmental Lien: Found ☐ Not Found ☒

Comments: NONE IDENTIFIED.

OTHER ACTIVITY AND USE LIMITATIONS (AULS)

Other AUL's: Found ☐ Not Found ☒

Comments: NONE IDENTIFIED.

EDR Environmental Lien and AUL Search

MISCELLANEOUS

Comments: NONE IDENTIFIED.

EDR Environmental Lien and AUL Search

DEED EXHIBIT

Ouachita Parish Recording Page

LOUISE BOND
Clerk of Court
PO Box 1862
Monroe, LA 71210-1862
(318) 327-1444

428

Received From :
EUGENE HASTINGS
401 WALNUT ST
ATTY AT LAW
MONROE, LA 71201

First VENDOR
HARDTIMES DEVELOPMENT GROUP LLC ET AL

First VENDEE
BRICKS & TIMBERS LLC

Index Type : Conveyances

File Number : 1609933

Type of Document : Deed

Book : 2298 **Page :** 428

Recording Pages : 6

Recorded Information

I hereby certify that the attached document was filed for registry and recorded in the Clerk of Court's office for Ouachita Parish, Louisiana

Louise Bond
Clerk of Court

On (Recorded Date) : 08/01/2012

At (Recorded Time) : 11:11:54AM

Doc ID - 009323310006

Return To :
EUGENE HASTINGS
401 WALNUT ST
ATTY AT LAW
MONROE, LA 71201

Do not Detach this Recording Page from Original Document

STATE OF LOUISIANA

PARISH OF OUACHITA

ACT OF CASH SALE

BE IT KNOWN, that before me, Notary Public, duly commissioned and qualified, and in the presence of the undersigned witnesses, personally came and appeared:

HARDTIMES DEVELOPMENT GROUP, L.L.C. (TIN XX-XXX3766), a Louisiana limited liability company, domiciled in Ouachita Parish, Louisiana, whose mailing address is c/o Cohen & Lynch, 2805 Evangeline, Monroe, Louisiana 71201, herein represented by F. Murray Biedenharn, its Managing Member; and

BROADMOOR PROPERTIES, LLC (TIN XX-XXX8292), a Louisiana limited liability company, domiciled in Ouachita Parish, Louisiana, whose mailing address is 1804 Roselawn Avenue, Monroe, Louisiana 71201, herein represented by Jodi J. Lyle, its Manager;

hereafter referred to jointly as "SELLER";

who declared that for the price of NINE HUNDRED THOUSAND AND 00/100 ($900,000.00) DOLLARS cash, receipt of which is acknowledged, SELLER hereby sells and delivers with full warranty of title and subrogation to all rights and actions of warranty SELLER may have, unto:

BRICKS & TIMBERS, LLC (TIN XX-XXX_____), a Louisiana limited liability company, domiciled in Ouachita Parish, Louisiana, whose mailing address is 3301 Sterlington Road, Monroe, Louisiana 71203, herein represented by Matthew D. Sanderson, its Managing Member, hereafter referred to as "PURCHASER";

the following described property, with all its component parts, including all rights, ways, privileges, servitudes and appurtenances thereto belonging:

Tract 1 (Monroe Furniture):

A lot of ground in Monroe, Louisiana, fronting one hundred (100) feet, more or less, on Walnut Street and running back in a Westerly direction between the property of Biedenharn Realty Company, Inc., on the South, and the property of Messrs. Prophit, Sugar and Rosenheim on the North, to the right of way of the V. S. & P. Railway switch tract; said property being bounded on the North by the property of Messrs. Prophit, Sugar and Rosenheim, on the South by the property of Biedenharn Realty Company, Inc., on the East by Walnut Street and on the West by the right of way of V. S. & P. Railway switch track.

Tract 2 (Cole):

A certain lot of ground in Monroe, Louisiana, in that certain Square bounded by Walnut Street on the East, Jefferson Street on the South, Ouachita River on the West and Breard Street on the North, said lot fronting 113 feet on Walnut Street and running back in a Westerly direction between the property formerly owned by Mrs. M. A. Bres, on the North, by property formerly belonging to the Western Star Lodge No. 24 F. and A. M. on the South, to the Ouachita River, less right of way sold as per deed in Book 32, page 390, to the Monroe Compress and Warehouse Co., and being the same property acquired by Herbert C. Cole, et al on May 24, 1920 from John P. Parker et al and by the said Parker from Succession of Gerspach on November 15, 1888, as shown by deed in Book 30, page 10, and by the said Gerspach from Weil on September 13, 1883, as shown in

Book Z., page 269.

Tract 3 (Western Star):

A lot of ground in Monroe, fronting 100 feet, more or less, on the West side of North Grand or Walnut Street and running back in a Westerly direction to the Ouachita River, save and except the right of way of the V. S. & P. Railroad, said property being bounded on the East by North Grand Street or Walnut Street, on the West by the Ouachita River, on the North by property of Mrs. Camille S. Parker and on the South by property of Mrs. O. S. Borden, save and except the V. S. & P. Railroad right of way.

Tract 4:

A certain lot in the City of Monroe, Louisiana, fronting 80 feet on the West side of Walnut Street and running back between parallel lines to the Ouachita River, bounded on the North by property of Biedenharn Realty Company (formerly the Western Star Masonic Lodge parcel), on the East by Walnut Street, on the South by the former Swift & Company parcel (Conveyance Book 218, page 775), and on the West by the Ouachita River; subject to such right-of-way as V. S. & P Railroad, or its successors, may have acquired over the property.

Subject to all servitudes, easements, rights of way, restrictions, regulations and reservations of record or of use.

Together with any and all right, title and interest of Seller, if any, in and to any and all riparian rights or possessory claims to all properties situated on the East side of the low water mark of the Ouachita River and lying North of Jefferson Street and/or the railroad, South of Breard Street and West of Walnut Street not otherwise described herein. Provided however, any such properties, rights, and/or claims thereto, whether held under color of title (as described above) or asserted via possessory claim, are herein conveyed, transferred and quit claimed unto Purchaser without any warranties whatsoever, including that of merchantable title:

PURCHASER ACKNOWLEDGES THAT IT ITS PURCHASING THE PROPERTY IN AN "AS IS, WHERE IS" CONDITION WITH ALL FAULTS, AND THAT, EXCEPT AS EXPRESSLY SET FORTH HEREIN, NEITHER SELLER NOR ANY AGENTS OF SELLER HAVE MADE ANY REPRESENTATIONS OR WARRANTIES TO PURCHASER, EXPRESS OR IMPLIED, OF ANY NATURE REGARDING: THE QUALITY OR CONDITION OF THE PROPERTY, SPECIFICALLY INCLUDING BUT NOT LIMITED TO PURCHASER'S ABILITY TO ACCESS THE OUACHITA RIVER; THE ABILITY TO DEVELOP OR USE THE PROPERTY; THE STRUCTURAL INTEGRITY OF ANY IMPROVEMENTS INCLUDED IN THE PROPERTY; THE QUALITY OF GROUNDWATER OR PROPERTY SOIL; THE MERCHANTABILITY OF THE PROPERTY OR THE FITNESS OF THE PROPERTY FOR ANY PARTICULAR PURPOSE; THE QUALITY, NATURE, ADEQUACY OR PHYSICAL CONDITION OF LANDSCAPING, PARKING FACILITIES, OR SEWAGE AND UTILITY SYSTEMS AND FACILITIES; THE ZONING AND LAND USE RESTRICTIONS APPLICABLE TO THE PROPERTY; THE COMPLIANCE OF THE PROPERTY OR ITS OPERATION WITH ANY APPLICABLE CODES, LAWS, REGULATIONS, COVENANTS, CONDITIONS OR RESTRICTIONS; THE PRESENCE OF HAZARDOUS MATERIALS IN, ON, UNDER OR ABOUT THE PROPERTY OR ADJOINING OR NEIGHBORING PROPERTY OR ANY TANKS OR UNDERGROUND STORAGE FACILITES AS MAY BE SITUATED THEREON; OR THE ECONOMICS OF THE OPERATION OF THE PROPERTY. PURCHASER ALSO ACKNOWLEDGES THAT PURCHASER AND ITS AGENTS HAVE BEEN OR WILL BE GIVEN A REASONABLE OPPORTUNITY TO INSPECT AND INVESTIGATE THE PROPERTY, EITHER INDEPENDENTLY OR THROUGH AGENTS OF PURCHASER'S CHOOSING, AND THAT IN PURCHASING THE

PROPERTY, PURCHASER IS NOT RELYING ON SELLER OR ITS AGENTS AS TO THE CONDITION OF THE PROPERTY. PURCHASER IS PURCHASING THE PROPERTY PURSUANT TO ITS INDEPENDENT EXAMINATION, STUDY AND INSPECTION OF THE PROPERTY AND PURCHASER IS RELYING UPON ITS OWN DETERMINATION FOR THE VALUE OF THE PROPERTY, THE USES TO WHICH THE PROPERTY MAY BE PUT UNDER APPLICABLE LAWS, INCLUDING ZONING LAWS, AND THE COMPLIANCE OF THE PROPERTY WITH APPLICABLE LAWS, INCLUDING ENVIRONMENTAL LAWS.

IN ADDITION TO THE ABOVE AND FOREGOING, PURCHASER HEREBY ACKNOWLEDGES AND RECOGNIZES THAT THIS SALE IS IN "AS IS" CONDITION AND ACCORDINGLY, HEREBY RELIEVES AND RELEASES SELLER AND PREVIOUS OWNERS FROM ANY AND ALL CLAIMS FOR ANY VICES OR DEFECTS IN SAID PROPERTY, WHETHER OBVIOUS OR LATENT, KNOWN OR UNKNOWN, EASILY DISCOVERED OR HIDDEN, AND PARTICULARLY, FOR ANY CLAIM OR CAUSE OF ACTION FOR REDHIBITION PURSUANT TO LOUISIANA CIVIL CODE, ARTICLES 2520, ET SEQ., OR FOR DIMINUTION OF PURCHASE PRICE AS PROVIDED BY LOUISIANA CIVIL CODE, ARTICLES 2541, ET SEQ., PURCHASER ACKNOWLEDGE IT UNDERSTANDS THAT LOUISIANA REDHIBITION LAW ENABLES PURCHASER TO HOLD SELLER RESPONSIBLE FOR ANY OBVIOUS OR HIDDEN DEFECTS IN THE PROPERTY EXISTING ON THE ACT OF SALE DATE, AND THAT PURCHASER IS WAIVING THAT RIGHT.

Seller initials _____ Purchaser initials _____

All parties signing the within instrument have declared themselves to be of full legal capacity and have declared that the name, marital status, domicile and address of each is correct as set forth above.

Property taxes for the current year will be prorated between the parties hereto as of the act of sale date.

All agreements and stipulations herein and all the obligations assumed herein shall inure to the benefit of and be binding upon the heirs, successors and assigns of the respective parties, and the PURCHASER, PURCHASER's heirs and assigns shall have and hold the described property in full ownership forever.

THUS DONE AND PASSED at my office in Ouachita Parish, Louisiana, on this _____ day of July, 2012, in the presence of the undersigned competent witnesses, who sign with appearers and me, Notary, after due reading of the whole.

THUS DONE AND PASSED at my office in Ouachita Parish, Louisiana, on this 31 day of July, 2012, in the presence of the undersigned competent witnesses, who sign with appearers and me, Notary, after due reading of the whole.

WITNESSES:

Name: Kathy J Patrick

Name: Brad Holloway

HARDTIMES DEVELOPMENT GROUP, L.L.C., Seller

BY: F. MURRAY BIEDENHARN, Managing Member

NOTARY PUBLIC

Printed Name and Notary #

E. Eugene Hastings
La Bar No. 14360

THUS DONE AND PASSED at my office in Ouachita Parish, Louisiana, on this 31 day of July, 2012, in the presence of the undersigned competent witnesses, who sign with appearers and me, Notary, after due reading of the whole.

WITNESSES:

Name: Kathy J Patrick

Name: Brad Holloway

BROADMOOR PROPERTIES, LLC, Seller

BY: JODI J. LYLE, Manager

NOTARY PUBLIC

Printed Name and Notary #

E. Eugene Hastings
La Bar No. 14360

THUS DONE AND PASSED at my office in Ouachita Parish, Louisiana, on this ____ day of July, 2012, in the presence of the undersigned competent witnesses, who sign with appearers and me, Notary, after due reading of the whole.

WITNESSES:

Name: Una Williams

Name: Florence Lee

BRICKS & TIMBERS, LLC, Purchaser

BY: _____

MATTHEW D. SANDERSON,
Managing Member

_____
NOTARY PUBLIC

_____
Printed Name and Notary #

E. Eugene Hastings
La Bar No. 14360

OUACHITA CANDY COMPANY
211-305 WALNUT
MONROE, LA 71201

Inquiry Number: 6053174.7S
MAY 4, 2020

EDR Environmental Lien and AUL Search

6 Armstrong Road, 4th floor
Shelton, CT 06484
Toll Free: 800.352.0050
www.edrnet.com

EDR Environmental Lien and AUL Search

The EDR Environmental Lien Search Report provides results from a search of available current land title records for environmental cleanup liens and other activity and use limitations, such as engineering controls and institutional controls.

A network of professional, trained researchers, following established procedures, uses client supplied address information to:

- search for parcel information and/or legal description;
- search for ownership information;
- research official land title documents recorded at jurisdictional agencies such as recorders' offices, registries of deeds, parish clerks' offices, etc.;
- access a copy of the deed;
- search for environmental encumbering instrument(s) associated with the deed;
- provide a copy of any environmental encumbrance(s) based upon a review of key words in the instrument(s) (title, parties involved, and description); and
- provide a copy of the deed or cite documents reviewed.

Thank you for your business.
Please contact EDR at 1-800-352-0050
with any questions or comments.

Disclaimer - Copyright and Trademark Notice

This report was prepared for the use of Environmental Data Resources, Inc., and AFX Research, LLC. (AFX) exclusively. This report is neither a guarantee of title, a commitment to insure, or a policy of title insurance. **NO WARRANTY, EXPRESSED OR IMPLIED, IS MADE WHATSOEVER IN CONNECTION WTH THIS REPORT**. Environmental Data Resources, Inc. (EDR) and AFX exclusively specifically disclaim the making of any such warranties, including without limitation, merchantability or fitness for a particular use or purpose. The information contained in this report is retrieved as it is recorded from the various agencies that make it available. The total liability is limited to the fee paid for this report.

Copyright 2020 by Environmental Data Resources, Inc. All rights reserved. Reproduction in any media or format, in whole or in part, of any report or map of Environmental Data Resources, Inc., or its affiliates, is prohibited without prior written permission.

EDR and its logos are trademarks of Environmental Data Resources, Inc. or its affiliates. All other trademarks used herein are the property of their respective owners.

EDR Environmental Lien and AUL Search

TARGET PROPERTY INFORMATION

ADDRESS

OUACHITA CANDY COMPANY
211-305 WALNUT
MONROE, LA 71201

RESEARCH SOURCE

Source 1: OUACHITA PARISH RECORDER'S OFFICE

Source 2: LOUISIANA DEPARTMENT OF ENVIRONMENTAL QUALITY

Source 3: UNITED STATES ENVIRONMENTAL PROTECTION AGENCY

PROPERTY INFORMATION

Deed 1

Type of Deed:	DEED
Title is vested in:	BRICKS & TIMBERS LLC
Title received from:	HARDTIMES DEVELOPMENT GROUP, LLC; BROADMOOR PROPERTIES, LLC
Date Executed:	07/31/2012
Date Recorded:	08/01/2012
Book:	2298
Page:	428
Volume:	NA
Instrument#:	1609933
Docket:	NA
Land Record Comments:	NA
Miscellaneous Comments:	NA

Legal Description: LOT IN SQ BOUNDED N BY BREARD ST E BY WALNUT ST, S BY JEFFERSON ST, W BY OUACHITA RIVER, FRTG 113 FT ON W SIDE WALNUT ST, DEPTH TO V S & P SWITCH TRACK -SOLD 0.051 ACS BK 2562-464 R#135071-

Current Owner: BRICKS & TIMBERS LLC

Property Identifiers: 43082
222368

Comments: NA

EDR Environmental Lien and AUL Search

ENVIRONMENTAL LIEN

Environmental Lien: Found ☐ Not Found ☒

Comments: NONE IDENTIFIED.

OTHER ACTIVITY AND USE LIMITATIONS (AULS)

Other AUL's: Found ☐ Not Found ☒

Comments: NONE IDENTIFIED.

EDR Environmental Lien and AUL Search

MISCELLANEOUS

Comments: NONE IDENTIFIED.

EDR Environmental Lien and AUL Search

DEED EXHIBIT

Ouachita Parish Recording Page

LOUISE BOND
Clerk of Court
PO Box 1862
Monroe, LA 71210-1862
(318) 327-1444

428

Received From :
EUGENE HASTINGS
401 WALNUT ST
ATTY AT LAW
MONROE, LA 71201

First VENDOR
HARDTIMES DEVELOPMENT GROUP LLC ET AL

First VENDEE
BRICKS & TIMBERS LLC

Index Type : Conveyances

File Number : 1609933

Type of Document : Deed

Book : 2298 **Page :** 428

Recording Pages : 6

Recorded Information

I hereby certify that the attached document was filed for registry and recorded in the Clerk of Court's office for Ouachita Parish, Louisiana

Louise Bond
Clerk of Court

On (Recorded Date) : 08/01/2012

At (Recorded Time) : 11:11:54AM

Doc ID - 009323310006

Return To :
EUGENE HASTINGS
401 WALNUT ST
ATTY AT LAW
MONROE, LA 71201

Do not Detach this Recording Page from Original Document

STATE OF LOUISIANA

PARISH OF OUACHITA

ACT OF CASH SALE

BE IT KNOWN, that before me, Notary Public, duly commissioned and qualified, and in the presence of the undersigned witnesses, personally came and appeared:

HARDTIMES DEVELOPMENT GROUP, L.L.C. (TIN XX-XXX3766), a Louisiana limited liability company, domiciled in Ouachita Parish, Louisiana, whose mailing address is c/o Cohen & Lynch, 2805 Evangeline, Monroe, Louisiana 71201, herein represented by F. Murray Biedenharn, its Managing Member; and

BROADMOOR PROPERTIES, LLC (TIN XX-XXX8292), a Louisiana limited liability company, domiciled in Ouachita Parish, Louisiana, whose mailing address is 1804 Roselawn Avenue, Monroe, Louisiana 71201, herein represented by Jodi J. Lyle, its Manager;

hereafter referred to jointly as "SELLER";

who declared that for the price of NINE HUNDRED THOUSAND AND 00/100 ($900,000.00) DOLLARS cash, receipt of which is acknowledged, SELLER hereby sells and delivers with full warranty of title and subrogation to all rights and actions of warranty SELLER may have, unto:

BRICKS & TIMBERS, LLC (TIN XX-XXX_____), a Louisiana limited liability company, domiciled in Ouachita Parish, Louisiana, whose mailing address is 3301 Sterlington Road, Monroe, Louisiana 71203, herein represented by Matthew D. Sanderson, its Managing Member, hereafter referred to as "PURCHASER";

the following described property, with all its component parts, including all rights, ways, privileges, servitudes and appurtenances thereto belonging:

Tract 1 (Monroe Furniture):

A lot of ground in Monroe, Louisiana, fronting one hundred (100) feet, more or less, on Walnut Street and running back in a Westerly direction between the property of Biedenharn Realty Company, Inc., on the South, and the property of Messrs. Prophit, Sugar and Rosenheim on the North, to the right of way of the V. S. & P. Railway switch tract; said property being bounded on the North by the property of Messrs. Prophit, Sugar and Rosenheim, on the South by the property of Biedenharn Realty Company, Inc., on the East by Walnut Street and on the West by the right of way of V. S. & P. Railway switch track.

Tract 2 (Cole):

A certain lot of ground in Monroe, Louisiana, in that certain Square bounded by Walnut Street on the East, Jefferson Street on the South, Ouachita River on the West and Breard Street on the North, said lot fronting 113 feet on Walnut Street and running back in a Westerly direction between the property formerly owned by Mrs. M. A. Bres, on the North, by property formerly belonging to the Western Star Lodge No. 24 F. and A. M. on the South, to the Ouachita River, less right of way sold as per deed in Book 32, page 390, to the Monroe Compress and Warehouse Co., and being the same property acquired by Herbert C. Cole, et al on May 24, 1920 from John P. Parker et al and by the said Parker from Succession of Gerspach on November 15, 1888, as shown by deed in Book 30, page 10, and by the said Gerspach from Weil on September 13, 1883, as shown in

Book Z., page 269.

Tract 3 (Western Star):

A lot of ground in Monroe, fronting 100 feet, more or less, on the West side of North Grand or Walnut Street and running back in a Westerly direction to the Ouachita River, save and except the right of way of the V. S. & P. Railroad, said property being bounded on the East by North Grand Street or Walnut Street, on the West by the Ouachita River, on the North by property of Mrs. Camille S. Parker and on the South by property of Mrs. O. S. Borden, save and except the V. S. & P. Railroad right of way.

Tract 4:

A certain lot in the City of Monroe, Louisiana, fronting 80 feet on the West side of Walnut Street and running back between parallel lines to the Ouachita River, bounded on the North by property of Biedenharn Realty Company (formerly the Western Star Masonic Lodge parcel), on the East by Walnut Street, on the South by the former Swift & Company parcel (Conveyance Book 218, page 775), and on the West by the Ouachita River; subject to such right-of-way as V. S. & P Railroad, or its successors, may have acquired over the property.

Subject to all servitudes, easements, rights of way, restrictions, regulations and reservations of record or of use.

Together with any and all right, title and interest of Seller, if any, in and to any and all riparian rights or possessory claims to all properties situated on the East side of the low water mark of the Ouachita River and lying North of Jefferson Street and/or the railroad, South of Breard Street and West of Walnut Street not otherwise described herein. Provided however, any such properties, rights, and/or claims thereto, whether held under color of title (as described above) or asserted via possessory claim, are herein conveyed, transferred and quit claimed unto Purchaser without any warranties whatsoever, including that of merchantable title:

PURCHASER ACKNOWLEDGES THAT IT ITS PURCHASING THE PROPERTY IN AN "AS IS, WHERE IS" CONDITION WITH ALL FAULTS, AND THAT, EXCEPT AS EXPRESSLY SET FORTH HEREIN, NEITHER SELLER NOR ANY AGENTS OF SELLER HAVE MADE ANY REPRESENTATIONS OR WARRANTIES TO PURCHASER, EXPRESS OR IMPLIED, OF ANY NATURE REGARDING: THE QUALITY OR CONDITION OF THE PROPERTY, SPECIFICALLY INCLUDING BUT NOT LIMITED TO PURCHASER'S ABILITY TO ACCESS THE OUACHITA RIVER; THE ABILITY TO DEVELOP OR USE THE PROPERTY; THE STRUCTURAL INTEGRITY OF ANY IMPROVEMENTS INCLUDED IN THE PROPERTY; THE QUALITY OF GROUNDWATER OR PROPERTY SOIL; THE MERCHANTABILITY OF THE PROPERTY OR THE FITNESS OF THE PROPERTY FOR ANY PARTICULAR PURPOSE; THE QUALITY, NATURE, ADEQUACY OR PHYSICAL CONDITION OF LANDSCAPING, PARKING FACILITIES, OR SEWAGE AND UTILITY SYSTEMS AND FACILITIES; THE ZONING AND LAND USE RESTRICTIONS APPLICABLE TO THE PROPERTY; THE COMPLIANCE OF THE PROPERTY OR ITS OPERATION WITH ANY APPLICABLE CODES, LAWS, REGULATIONS, COVENANTS, CONDITIONS OR RESTRICTIONS; THE PRESENCE OF HAZARDOUS MATERIALS IN, ON, UNDER OR ABOUT THE PROPERTY OR ADJOINING OR NEIGHBORING PROPERTY OR ANY TANKS OR UNDERGROUND STORAGE FACILITES AS MAY BE SITUATED THEREON; OR THE ECONOMICS OF THE OPERATION OF THE PROPERTY. PURCHASER ALSO ACKNOWLEDGES THAT PURCHASER AND ITS AGENTS HAVE BEEN OR WILL BE GIVEN A REASONABLE OPPORTUNITY TO INSPECT AND INVESTIGATE THE PROPERTY, EITHER INDEPENDENTLY OR THROUGH AGENTS OF PURCHASER'S CHOOSING, AND THAT IN PURCHASING THE

PROPERTY, PURCHASER IS NOT RELYING ON SELLER OR ITS AGENTS AS TO THE CONDITION OF THE PROPERTY. PURCHASER IS PURCHASING THE PROPERTY PURSUANT TO ITS INDEPENDENT EXAMINATION, STUDY AND INSPECTION OF THE PROPERTY AND PURCHASER IS RELYING UPON ITS OWN DETERMINATION FOR THE VALUE OF THE PROPERTY, THE USES TO WHICH THE PROPERTY MAY BE PUT UNDER APPLICABLE LAWS, INCLUDING ZONING LAWS, AND THE COMPLIANCE OF THE PROPERTY WITH APPLICABLE LAWS, INCLUDING ENVIRONMENTAL LAWS.

IN ADDITION TO THE ABOVE AND FOREGOING, PURCHASER HEREBY ACKNOWLEDGES AND RECOGNIZES THAT THIS SALE IS IN "AS IS" CONDITION AND ACCORDINGLY, HEREBY RELIEVES AND RELEASES SELLER AND PREVIOUS OWNERS FROM ANY AND ALL CLAIMS FOR ANY VICES OR DEFECTS IN SAID PROPERTY, WHETHER OBVIOUS OR LATENT, KNOWN OR UNKNOWN, EASILY DISCOVERED OR HIDDEN, AND PARTICULARLY, FOR ANY CLAIM OR CAUSE OF ACTION FOR REDHIBITION PURSUANT TO LOUISIANA CIVIL CODE, ARTICLES 2520, ET SEQ., OR FOR DIMINUTION OF PURCHASE PRICE AS PROVIDED BY LOUISIANA CIVIL CODE, ARTICLES 2541, ET SEQ., PURCHASER ACKNOWLEDGE IT UNDERSTANDS THAT LOUISIANA REDHIBITION LAW ENABLES PURCHASER TO HOLD SELLER RESPONSIBLE FOR ANY OBVIOUS OR HIDDEN DEFECTS IN THE PROPERTY EXISTING ON THE ACT OF SALE DATE, AND THAT PURCHASER IS WAIVING THAT RIGHT.

Seller initials _____ Purchaser initials _____

All parties signing the within instrument have declared themselves to be of full legal capacity and have declared that the name, marital status, domicile and address of each is correct as set forth above.

Property taxes for the current year will be prorated between the parties hereto as of the act of sale date.

All agreements and stipulations herein and all the obligations assumed herein shall inure to the benefit of and be binding upon the heirs, successors and assigns of the respective parties, and the PURCHASER, PURCHASER's heirs and assigns shall have and hold the described property in full ownership forever.

THUS DONE AND PASSED at my office in Ouachita Parish, Louisiana, on this _____ day of July, 2012, in the presence of the undersigned competent witnesses, who sign with appearers and me, Notary, after due reading of the whole.

THUS DONE AND PASSED at my office in Ouachita Parish, Louisiana, on this 31 day of July, 2012, in the presence of the undersigned competent witnesses, who sign with appearers and me, Notary, after due reading of the whole.

WITNESSES:

Name: Kathy J Patrick

Name: Brad Holloway

HARDTIMES DEVELOPMENT GROUP, L.L.C., Seller

BY: F. MURRAY BIEDENHARN, Managing Member

NOTARY PUBLIC

Printed Name and Notary #

E. Eugene Hastings
La Bar No. 14360

THUS DONE AND PASSED at my office in Ouachita Parish, Louisiana, on this 31 day of July, 2012, in the presence of the undersigned competent witnesses, who sign with appearers and me, Notary, after due reading of the whole.

WITNESSES:

Name: Kathy J Patrick

Name: Brad Holloway

BROADMOOR PROPERTIES, LLC, Seller

BY: JODI J. LYLE, Manager

NOTARY PUBLIC

Printed Name and Notary #

E. Eugene Hastings
La Bar No. 14360

THUS DONE AND PASSED at my office in Ouachita Parish, Louisiana, on this ____ day of July, 2012, in the presence of the undersigned competent witnesses, who sign with appearers and me, Notary, after due reading of the whole.

WITNESSES:

Name: Una Williams

Name: Florence Lee

BRICKS & TIMBERS, LLC, Purchaser

BY: _____

MATTHEW D. SANDERSON,
Managing Member

_____
NOTARY PUBLIC

_____
Printed Name and Notary #

E. Eugene Hastings
La Bar No. 14360

OUACHITA CANDY COMPANY
211-305 WALNUT STREET
MONROE, LA 71201

Inquiry Number: 6053174.7S
MAY 4, 2020

EDR Environmental Lien and AUL Search

6 Armstrong Road, 4th floor
Shelton, CT 06484
Toll Free: 800.352.0050
www.edrnet.com

EDR Environmental Lien and AUL Search

The EDR Environmental Lien Search Report provides results from a search of available current land title records for environmental cleanup liens and other activity and use limitations, such as engineering controls and institutional controls.

A network of professional, trained researchers, following established procedures, uses client supplied address information to:

- search for parcel information and/or legal description;
- search for ownership information;
- research official land title documents recorded at jurisdictional agencies such as recorders' offices, registries of deeds, parish clerks' offices, etc.;
- access a copy of the deed;
- search for environmental encumbering instrument(s) associated with the deed;
- provide a copy of any environmental encumbrance(s) based upon a review of key words in the instrument(s) (title, parties involved, and description); and
- provide a copy of the deed or cite documents reviewed.

Thank you for your business.
Please contact EDR at 1-800-352-0050
with any questions or comments.

Disclaimer - Copyright and Trademark Notice

This report was prepared for the use of Environmental Data Resources, Inc., and AFX Research, LLC. (AFX) exclusively. This report is neither a guarantee of title, a commitment to insure, or a policy of title insurance. **NO WARRANTY, EXPRESSED OR IMPLIED, IS MADE WHATSOEVER IN CONNECTION WTH THIS REPORT**. Environmental Data Resources, Inc. (EDR) and AFX exclusively specifically disclaim the making of any such warranties, including without limitation, merchantability or fitness for a particular use or purpose. The information contained in this report is retrieved as it is recorded from the various agencies that make it available. The total liability is limited to the fee paid for this report.

Copyright 2020 by Environmental Data Resources, Inc. All rights reserved. Reproduction in any media or format, in whole or in part, of any report or map of Environmental Data Resources, Inc., or its affiliates, is prohibited without prior written permission.

EDR and its logos are trademarks of Environmental Data Resources, Inc. or its affiliates. All other trademarks used herein are the property of their respective owners.

EDR Environmental Lien and AUL Search

TARGET PROPERTY INFORMATION

ADDRESS

OUACHITA CANDY COMPANY
211-305 WALNUT STREET
MONROE, LA 71201

RESEARCH SOURCE

Source 1: OUACHITA PARISH RECORDER'S OFFICE

Source 2: LOUISIANA DEPARTMENT OF ENVIRONMENTAL QUALITY

Source 3: UNITED STATES ENVIRONMENTAL PROTECTION AGENCY

PROPERTY INFORMATION

Deed 1

Type of Deed:	DEED
Title is vested in:	BRICKS & TIMBERS LLC
Title received from:	HARDTIMES DEVELOPMENT GROUP, L.L.C.
Date Executed:	07/31/2012
Date Recorded:	08/01/2012
Book:	2298
Page:	428
Volume:	NA
Instrument#:	1609933
Docket:	NA
Land Record Comments:	NA
Miscellaneous Comments:	NA

Legal Description: LOT FRTG 100 FT ON W SIDE WALNUT ST, DEPTH TO V S & P SWITCH TRACK

Current Owner: BRICKS & TIMBERS LLC

Property Identifiers: 43086
222368

Comments: NA

EDR Environmental Lien and AUL Search

ENVIRONMENTAL LIEN

Environmental Lien: Found ☐ Not Found ☒

Comments: NONE IDENTIFIED.

OTHER ACTIVITY AND USE LIMITATIONS (AULS)

Other AUL's: Found ☐ Not Found ☒

Comments: NONE IDENTIFIED.

EDR Environmental Lien and AUL Search

MISCELLANEOUS

Comments: NONE IDENTIFIED.

EDR Environmental Lien and AUL Search

DEED EXHIBIT

Ouachita Parish Recording Page

LOUISE BOND
Clerk of Court
PO Box 1862
Monroe, LA 71210-1862
(318) 327-1444

428

Received From :
EUGENE HASTINGS
401 WALNUT ST
ATTY AT LAW
MONROE, LA 71201

First VENDOR
HARDTIMES DEVELOPMENT GROUP LLC ET AL

First VENDEE
BRICKS & TIMBERS LLC

Index Type : Conveyances

File Number : 1609933

Type of Document : Deed

Book : 2298 **Page :** 428

Recording Pages : 6

Recorded Information

I hereby certify that the attached document was filed for registry and recorded in the Clerk of Court's office for Ouachita Parish, Louisiana

Louise Bond
Clerk of Court

On (Recorded Date) : 08/01/2012

At (Recorded Time) : 11:11:54AM

Doc ID - 009323310006

Return To :
EUGENE HASTINGS
401 WALNUT ST
ATTY AT LAW
MONROE, LA 71201

Do not Detach this Recording Page from Original Document

STATE OF LOUISIANA

PARISH OF OUACHITA

ACT OF CASH SALE

BE IT KNOWN, that before me, Notary Public, duly commissioned and qualified, and in the presence of the undersigned witnesses, personally came and appeared:

HARDTIMES DEVELOPMENT GROUP, L.L.C. (TIN XX-XXX3766), a Louisiana limited liability company, domiciled in Ouachita Parish, Louisiana, whose mailing address is c/o Cohen & Lynch, 2805 Evangeline, Monroe, Louisiana 71201, herein represented by F. Murray Biedenharn, its Managing Member; and

BROADMOOR PROPERTIES, LLC (TIN XX-XXX8292), a Louisiana limited liability company, domiciled in Ouachita Parish, Louisiana, whose mailing address is 1804 Roselawn Avenue, Monroe, Louisiana 71201, herein represented by Jodi J. Lyle, its Manager;

hereafter referred to jointly as "SELLER";

who declared that for the price of NINE HUNDRED THOUSAND AND 00/100 ($900,000.00) DOLLARS cash, receipt of which is acknowledged, SELLER hereby sells and delivers with full warranty of title and subrogation to all rights and actions of warranty SELLER may have, unto:

BRICKS & TIMBERS, LLC (TIN XX-XXX_____), a Louisiana limited liability company, domiciled in Ouachita Parish, Louisiana, whose mailing address is 3301 Sterlington Road, Monroe, Louisiana 71203, herein represented by Matthew D. Sanderson, its Managing Member, hereafter referred to as "PURCHASER";

the following described property, with all its component parts, including all rights, ways, privileges, servitudes and appurtenances thereto belonging:

Tract 1 (Monroe Furniture):

A lot of ground in Monroe, Louisiana, fronting one hundred (100) feet, more or less, on Walnut Street and running back in a Westerly direction between the property of Biedenharn Realty Company, Inc., on the South, and the property of Messrs. Prophit, Sugar and Rosenheim on the North, to the right of way of the V. S. & P. Railway switch tract; said property being bounded on the North by the property of Messrs. Prophit, Sugar and Rosenheim, on the South by the property of Biedenharn Realty Company, Inc., on the East by Walnut Street and on the West by the right of way of V. S. & P. Railway switch track.

Tract 2 (Cole):

A certain lot of ground in Monroe, Louisiana, in that certain Square bounded by Walnut Street on the East, Jefferson Street on the South, Ouachita River on the West and Breard Street on the North, said lot fronting 113 feet on Walnut Street and running back in a Westerly direction between the property formerly owned by Mrs. M. A. Bres, on the North, by property formerly belonging to the Western Star Lodge No. 24 F. and A. M. on the South, to the Ouachita River, less right of way sold as per deed in Book 32, page 390, to the Monroe Compress and Warehouse Co., and being the same property acquired by Herbert C. Cole, et al on May 24, 1920 from John P. Parker et al and by the said Parker from Succession of Gerspach on November 15, 1888, as shown by deed in Book 30, page 10, and by the said Gerspach from Weil on September 13, 1883, as shown in

Book Z., page 269.

Tract 3 (Western Star):

A lot of ground in Monroe, fronting 100 feet, more or less, on the West side of North Grand or Walnut Street and running back in a Westerly direction to the Ouachita River, save and except the right of way of the V. S. & P. Railroad, said property being bounded on the East by North Grand Street or Walnut Street, on the West by the Ouachita River, on the North by property of Mrs. Camille S. Parker and on the South by property of Mrs. O. S. Borden, save and except the V. S. & P. Railroad right of way.

Tract 4:

A certain lot in the City of Monroe, Louisiana, fronting 80 feet on the West side of Walnut Street and running back between parallel lines to the Ouachita River, bounded on the North by property of Biedenharn Realty Company (formerly the Western Star Masonic Lodge parcel), on the East by Walnut Street, on the South by the former Swift & Company parcel (Conveyance Book 218, page 775), and on the West by the Ouachita River; subject to such right-of-way as V. S. & P Railroad, or its successors, may have acquired over the property.

Subject to all servitudes, easements, rights of way, restrictions, regulations and reservations of record or of use.

Together with any and all right, title and interest of Seller, if any, in and to any and all riparian rights or possessory claims to all properties situated on the East side of the low water mark of the Ouachita River and lying North of Jefferson Street and/or the railroad, South of Breard Street and West of Walnut Street not otherwise described herein. Provided however, any such properties, rights, and/or claims thereto, whether held under color of title (as described above) or asserted via possessory claim, are herein conveyed, transferred and quit claimed unto Purchaser without any warranties whatsoever, including that of merchantable title:

PURCHASER ACKNOWLEDGES THAT IT ITS PURCHASING THE PROPERTY IN AN "AS IS, WHERE IS" CONDITION WITH ALL FAULTS, AND THAT, EXCEPT AS EXPRESSLY SET FORTH HEREIN, NEITHER SELLER NOR ANY AGENTS OF SELLER HAVE MADE ANY REPRESENTATIONS OR WARRANTIES TO PURCHASER, EXPRESS OR IMPLIED, OF ANY NATURE REGARDING: THE QUALITY OR CONDITION OF THE PROPERTY, SPECIFICALLY INCLUDING BUT NOT LIMITED TO PURCHASER'S ABILITY TO ACCESS THE OUACHITA RIVER; THE ABILITY TO DEVELOP OR USE THE PROPERTY; THE STRUCTURAL INTEGRITY OF ANY IMPROVEMENTS INCLUDED IN THE PROPERTY; THE QUALITY OF GROUNDWATER OR PROPERTY SOIL; THE MERCHANTABILITY OF THE PROPERTY OR THE FITNESS OF THE PROPERTY FOR ANY PARTICULAR PURPOSE; THE QUALITY, NATURE, ADEQUACY OR PHYSICAL CONDITION OF LANDSCAPING, PARKING FACILITIES, OR SEWAGE AND UTILITY SYSTEMS AND FACILITIES; THE ZONING AND LAND USE RESTRICTIONS APPLICABLE TO THE PROPERTY; THE COMPLIANCE OF THE PROPERTY OR ITS OPERATION WITH ANY APPLICABLE CODES, LAWS, REGULATIONS, COVENANTS, CONDITIONS OR RESTRICTIONS; THE PRESENCE OF HAZARDOUS MATERIALS IN, ON, UNDER OR ABOUT THE PROPERTY OR ADJOINING OR NEIGHBORING PROPERTY OR ANY TANKS OR UNDERGROUND STORAGE FACILITES AS MAY BE SITUATED THEREON; OR THE ECONOMICS OF THE OPERATION OF THE PROPERTY. PURCHASER ALSO ACKNOWLEDGES THAT PURCHASER AND ITS AGENTS HAVE BEEN OR WILL BE GIVEN A REASONABLE OPPORTUNITY TO INSPECT AND INVESTIGATE THE PROPERTY, EITHER INDEPENDENTLY OR THROUGH AGENTS OF PURCHASER'S CHOOSING, AND THAT IN PURCHASING THE

PROPERTY, PURCHASER IS NOT RELYING ON SELLER OR ITS AGENTS AS TO THE CONDITION OF THE PROPERTY. PURCHASER IS PURCHASING THE PROPERTY PURSUANT TO ITS INDEPENDENT EXAMINATION, STUDY AND INSPECTION OF THE PROPERTY AND PURCHASER IS RELYING UPON ITS OWN DETERMINATION FOR THE VALUE OF THE PROPERTY, THE USES TO WHICH THE PROPERTY MAY BE PUT UNDER APPLICABLE LAWS, INCLUDING ZONING LAWS, AND THE COMPLIANCE OF THE PROPERTY WITH APPLICABLE LAWS, INCLUDING ENVIRONMENTAL LAWS.

IN ADDITION TO THE ABOVE AND FOREGOING, PURCHASER HEREBY ACKNOWLEDGES AND RECOGNIZES THAT THIS SALE IS IN "AS IS" CONDITION AND ACCORDINGLY, HEREBY RELIEVES AND RELEASES SELLER AND PREVIOUS OWNERS FROM ANY AND ALL CLAIMS FOR ANY VICES OR DEFECTS IN SAID PROPERTY, WHETHER OBVIOUS OR LATENT, KNOWN OR UNKNOWN, EASILY DISCOVERED OR HIDDEN, AND PARTICULARLY, FOR ANY CLAIM OR CAUSE OF ACTION FOR REDHIBITION PURSUANT TO LOUISIANA CIVIL CODE, ARTICLES 2520, ET SEQ., OR FOR DIMINUTION OF PURCHASE PRICE AS PROVIDED BY LOUISIANA CIVIL CODE, ARTICLES 2541, ET SEQ., PURCHASER ACKNOWLEDGE IT UNDERSTANDS THAT LOUISIANA REDHIBITION LAW ENABLES PURCHASER TO HOLD SELLER RESPONSIBLE FOR ANY OBVIOUS OR HIDDEN DEFECTS IN THE PROPERTY EXISTING ON THE ACT OF SALE DATE, AND THAT PURCHASER IS WAIVING THAT RIGHT.

Seller initials _____ Purchaser initials _____

All parties signing the within instrument have declared themselves to be of full legal capacity and have declared that the name, marital status, domicile and address of each is correct as set forth above.

Property taxes for the current year will be prorated between the parties hereto as of the act of sale date.

All agreements and stipulations herein and all the obligations assumed herein shall inure to the benefit of and be binding upon the heirs, successors and assigns of the respective parties, and the PURCHASER, PURCHASER's heirs and assigns shall have and hold the described property in full ownership forever.

THUS DONE AND PASSED at my office in Ouachita Parish, Louisiana, on this _____ day of July, 2012, in the presence of the undersigned competent witnesses, who sign with appearers and me, Notary, after due reading of the whole.

THUS DONE AND PASSED at my office in Ouachita Parish, Louisiana, on this 31 day of July, 2012, in the presence of the undersigned competent witnesses, who sign with appearers and me, Notary, after due reading of the whole.

WITNESSES:

Name: Kathy J Patrick

Name: Brad Holloway

HARDTIMES DEVELOPMENT GROUP, L.L.C., Seller

BY: F. MURRAY BIEDENHARN, Managing Member

NOTARY PUBLIC

Printed Name and Notary #

E. Eugene Hastings
La Bar No. 14360

THUS DONE AND PASSED at my office in Ouachita Parish, Louisiana, on this 31 day of July, 2012, in the presence of the undersigned competent witnesses, who sign with appearers and me, Notary, after due reading of the whole.

WITNESSES:

Name: Kathy J Patrick

Name: Brad Holloway

BROADMOOR PROPERTIES, LLC, Seller

BY: JODI J. LYLE, Manager

NOTARY PUBLIC

Printed Name and Notary #

E. Eugene Hastings
La Bar No. 14360

THUS DONE AND PASSED at my office in Ouachita Parish, Louisiana, on this ____ day of July, 2012, in the presence of the undersigned competent witnesses, who sign with appearers and me, Notary, after due reading of the whole.

WITNESSES:

Name: Una Williams

Name: Florence Lee

BRICKS & TIMBERS, LLC, Purchaser

BY: _____

MATTHEW D. SANDERSON,
Managing Member

_____
NOTARY PUBLIC

_____
Printed Name and Notary #

E. Eugene Hastings
La Bar No. 14360

OUACHITA CANDY COMPANY
211-305 WALNUT STREET
MONROE, LA 71201

Inquiry Number: 6053174.7S
MAY 4, 2020

EDR Environmental Lien and AUL Search

6 Armstrong Road, 4th floor
Shelton, CT 06484
Toll Free: 800.352.0050
www.edrnet.com

EDR Environmental Lien and AUL Search

The EDR Environmental Lien Search Report provides results from a search of available current land title records for environmental cleanup liens and other activity and use limitations, such as engineering controls and institutional controls.

A network of professional, trained researchers, following established procedures, uses client supplied address information to:

- search for parcel information and/or legal description;
- search for ownership information;
- research official land title documents recorded at jurisdictional agencies such as recorders' offices, registries of deeds, parish clerks' offices, etc.;
- access a copy of the deed;
- search for environmental encumbering instrument(s) associated with the deed;
- provide a copy of any environmental encumbrance(s) based upon a review of key words in the instrument(s) (title, parties involved, and description); and
- provide a copy of the deed or cite documents reviewed.

Thank you for your business.
Please contact EDR at 1-800-352-0050
with any questions or comments.

Disclaimer - Copyright and Trademark Notice

This report was prepared for the use of Environmental Data Resources, Inc., and AFX Research, LLC. (AFX) exclusively. This report is neither a guarantee of title, a commitment to insure, or a policy of title insurance. **NO WARRANTY, EXPRESSED OR IMPLIED, IS MADE WHATSOEVER IN CONNECTION WTH THIS REPORT**. Environmental Data Resources, Inc. (EDR) and AFX exclusively specifically disclaim the making of any such warranties, including without limitation, merchantability or fitness for a particular use or purpose. The information contained in this report is retrieved as it is recorded from the various agencies that make it available. The total liability is limited to the fee paid for this report.

Copyright 2020 by Environmental Data Resources, Inc. All rights reserved. Reproduction in any media or format, in whole or in part, of any report or map of Environmental Data Resources, Inc., or its affiliates, is prohibited without prior written permission.

EDR and its logos are trademarks of Environmental Data Resources, Inc. or its affiliates. All other trademarks used herein are the property of their respective owners.

EDR Environmental Lien and AUL Search

TARGET PROPERTY INFORMATION

ADDRESS

OUACHITA CANDY COMPANY
211-305 WALNUT STREET
MONROE, LA 71201

RESEARCH SOURCE

Source 1: OUACHITA PARISH RECORDER'S OFFICE

Source 2: LOUISIANA DEPARTMENT OF ENVIRONMENTAL QUALITY

Source 3: UNITED STATES ENVIRONMENTAL PROTECTION AGENCY

PROPERTY INFORMATION

Deed 1

Type of Deed:	DEED
Title is vested in:	BRICKS & TIMBERS LLC
Title received from:	HARDTIMES DEVELOPMENT GROUP, L.L.C.; BROADMOOR PROPERTIES, LLC
Date Executed:	07/31/2012
Date Recorded:	08/01/2012
Book:	2298
Page:	428
Volume:	NA
Instrument#:	1609933
Docket:	NA
Land Record Comments:	NA
Miscellaneous Comments:	NA

Legal Description: LOT FRTG 80 FT ON W SIDE WALNUT ST, DEPTH TO OUACHITA RIVER -EXCEPT V S & P SWITCH TRACT R/W BOUNDED N BY OUACHITA COCA COLA BOTTLING CO & E BY WALNUT ST & S BY SWIFT & CO -205 WALNUT ST-

Current Owner: BRICKS & TIMBERS LLC

Property Identifiers: 43090
222368

Comments: NA

EDR Environmental Lien and AUL Search

ENVIRONMENTAL LIEN

Environmental Lien: Found ☐ Not Found ☒

Comments: NONE IDENTIFIED.

OTHER ACTIVITY AND USE LIMITATIONS (AULS)

Other AUL's: Found ☐ Not Found ☒

Comments: NONE IDENTIFIED.

EDR Environmental Lien and AUL Search

MISCELLANEOUS

Comments: NONE IDENTIFIED.

EDR Environmental Lien and AUL Search

DEED EXHIBIT

Ouachita Parish Recording Page

LOUISE BOND
Clerk of Court
PO Box 1862
Monroe, LA 71210-1862
(318) 327-1444

428

Received From :
EUGENE HASTINGS
401 WALNUT ST
ATTY AT LAW
MONROE, LA 71201

First VENDOR
HARDTIMES DEVELOPMENT GROUP LLC ET AL

First VENDEE
BRICKS & TIMBERS LLC

Index Type : Conveyances

File Number : 1609933

Type of Document : Deed

Book : 2298 **Page :** 428

Recording Pages : 6

Recorded Information

I hereby certify that the attached document was filed for registry and recorded in the Clerk of Court's office for Ouachita Parish, Louisiana

Louise Bond
Clerk of Court

On (Recorded Date) : 08/01/2012

At (Recorded Time) : 11:11:54AM

Doc ID - 009323310006

Return To :
EUGENE HASTINGS
401 WALNUT ST
ATTY AT LAW
MONROE, LA 71201

Do not Detach this Recording Page from Original Document

STATE OF LOUISIANA

PARISH OF OUACHITA

ACT OF CASH SALE

BE IT KNOWN, that before me, Notary Public, duly commissioned and qualified, and in the presence of the undersigned witnesses, personally came and appeared:

HARDTIMES DEVELOPMENT GROUP, L.L.C. (TIN XX-XXX3766), a Louisiana limited liability company, domiciled in Ouachita Parish, Louisiana, whose mailing address is c/o Cohen & Lynch, 2805 Evangeline, Monroe, Louisiana 71201, herein represented by F. Murray Biedenharn, its Managing Member; and

BROADMOOR PROPERTIES, LLC (TIN XX-XXX8292), a Louisiana limited liability company, domiciled in Ouachita Parish, Louisiana, whose mailing address is 1804 Roselawn Avenue, Monroe, Louisiana 71201, herein represented by Jodi J. Lyle, its Manager;

hereafter referred to jointly as "SELLER";

who declared that for the price of NINE HUNDRED THOUSAND AND 00/100 ($900,000.00) DOLLARS cash, receipt of which is acknowledged, SELLER hereby sells and delivers with full warranty of title and subrogation to all rights and actions of warranty SELLER may have, unto:

BRICKS & TIMBERS, LLC (TIN XX-XXX_____), a Louisiana limited liability company, domiciled in Ouachita Parish, Louisiana, whose mailing address is 3301 Sterlington Road, Monroe, Louisiana 71203, herein represented by Matthew D. Sanderson, its Managing Member, hereafter referred to as "PURCHASER";

the following described property, with all its component parts, including all rights, ways, privileges, servitudes and appurtenances thereto belonging:

Tract 1 (Monroe Furniture):

A lot of ground in Monroe, Louisiana, fronting one hundred (100) feet, more or less, on Walnut Street and running back in a Westerly direction between the property of Biedenharn Realty Company, Inc., on the South, and the property of Messrs. Prophit, Sugar and Rosenheim on the North, to the right of way of the V. S. & P. Railway switch tract; said property being bounded on the North by the property of Messrs. Prophit, Sugar and Rosenheim, on the South by the property of Biedenharn Realty Company, Inc., on the East by Walnut Street and on the West by the right of way of V. S. & P. Railway switch track.

Tract 2 (Cole):

A certain lot of ground in Monroe, Louisiana, in that certain Square bounded by Walnut Street on the East, Jefferson Street on the South, Ouachita River on the West and Breard Street on the North, said lot fronting 113 feet on Walnut Street and running back in a Westerly direction between the property formerly owned by Mrs. M. A. Bres, on the North, by property formerly belonging to the Western Star Lodge No. 24 F. and A. M. on the South, to the Ouachita River, less right of way sold as per deed in Book 32, page 390, to the Monroe Compress and Warehouse Co., and being the same property acquired by Herbert C. Cole, et al on May 24, 1920 from John P. Parker et al and by the said Parker from Succession of Gerspach on November 15, 1888, as shown by deed in Book 30, page 10, and by the said Gerspach from Weil on September 13, 1883, as shown in

Book Z., page 269.

Tract 3 (Western Star):

A lot of ground in Monroe, fronting 100 feet, more or less, on the West side of North Grand or Walnut Street and running back in a Westerly direction to the Ouachita River, save and except the right of way of the V. S. & P. Railroad, said property being bounded on the East by North Grand Street or Walnut Street, on the West by the Ouachita River, on the North by property of Mrs. Camille S. Parker and on the South by property of Mrs. O. S. Borden, save and except the V. S. & P. Railroad right of way.

Tract 4:

A certain lot in the City of Monroe, Louisiana, fronting 80 feet on the West side of Walnut Street and running back between parallel lines to the Ouachita River, bounded on the North by property of Biedenharn Realty Company (formerly the Western Star Masonic Lodge parcel), on the East by Walnut Street, on the South by the former Swift & Company parcel (Conveyance Book 218, page 775), and on the West by the Ouachita River; subject to such right-of-way as V. S. & P Railroad, or its successors, may have acquired over the property.

Subject to all servitudes, easements, rights of way, restrictions, regulations and reservations of record or of use.

Together with any and all right, title and interest of Seller, if any, in and to any and all riparian rights or possessory claims to all properties situated on the East side of the low water mark of the Ouachita River and lying North of Jefferson Street and/or the railroad, South of Breard Street and West of Walnut Street not otherwise described herein. Provided however, any such properties, rights, and/or claims thereto, whether held under color of title (as described above) or asserted via possessory claim, are herein conveyed, transferred and quit claimed unto Purchaser without any warranties whatsoever, including that of merchantable title:

PURCHASER ACKNOWLEDGES THAT IT ITS PURCHASING THE PROPERTY IN AN "AS IS, WHERE IS" CONDITION WITH ALL FAULTS, AND THAT, EXCEPT AS EXPRESSLY SET FORTH HEREIN, NEITHER SELLER NOR ANY AGENTS OF SELLER HAVE MADE ANY REPRESENTATIONS OR WARRANTIES TO PURCHASER, EXPRESS OR IMPLIED, OF ANY NATURE REGARDING: THE QUALITY OR CONDITION OF THE PROPERTY, SPECIFICALLY INCLUDING BUT NOT LIMITED TO PURCHASER'S ABILITY TO ACCESS THE OUACHITA RIVER; THE ABILITY TO DEVELOP OR USE THE PROPERTY; THE STRUCTURAL INTEGRITY OF ANY IMPROVEMENTS INCLUDED IN THE PROPERTY; THE QUALITY OF GROUNDWATER OR PROPERTY SOIL; THE MERCHANTABILITY OF THE PROPERTY OR THE FITNESS OF THE PROPERTY FOR ANY PARTICULAR PURPOSE; THE QUALITY, NATURE, ADEQUACY OR PHYSICAL CONDITION OF LANDSCAPING, PARKING FACILITIES, OR SEWAGE AND UTILITY SYSTEMS AND FACILITIES; THE ZONING AND LAND USE RESTRICTIONS APPLICABLE TO THE PROPERTY; THE COMPLIANCE OF THE PROPERTY OR ITS OPERATION WITH ANY APPLICABLE CODES, LAWS, REGULATIONS, COVENANTS, CONDITIONS OR RESTRICTIONS; THE PRESENCE OF HAZARDOUS MATERIALS IN, ON, UNDER OR ABOUT THE PROPERTY OR ADJOINING OR NEIGHBORING PROPERTY OR ANY TANKS OR UNDERGROUND STORAGE FACILITES AS MAY BE SITUATED THEREON; OR THE ECONOMICS OF THE OPERATION OF THE PROPERTY. PURCHASER ALSO ACKNOWLEDGES THAT PURCHASER AND ITS AGENTS HAVE BEEN OR WILL BE GIVEN A REASONABLE OPPORTUNITY TO INSPECT AND INVESTIGATE THE PROPERTY, EITHER INDEPENDENTLY OR THROUGH AGENTS OF PURCHASER'S CHOOSING, AND THAT IN PURCHASING THE

PROPERTY, PURCHASER IS NOT RELYING ON SELLER OR ITS AGENTS AS TO THE CONDITION OF THE PROPERTY. PURCHASER IS PURCHASING THE PROPERTY PURSUANT TO ITS INDEPENDENT EXAMINATION, STUDY AND INSPECTION OF THE PROPERTY AND PURCHASER IS RELYING UPON ITS OWN DETERMINATION FOR THE VALUE OF THE PROPERTY, THE USES TO WHICH THE PROPERTY MAY BE PUT UNDER APPLICABLE LAWS, INCLUDING ZONING LAWS, AND THE COMPLIANCE OF THE PROPERTY WITH APPLICABLE LAWS, INCLUDING ENVIRONMENTAL LAWS.

IN ADDITION TO THE ABOVE AND FOREGOING, PURCHASER HEREBY ACKNOWLEDGES AND RECOGNIZES THAT THIS SALE IS IN "AS IS" CONDITION AND ACCORDINGLY, HEREBY RELIEVES AND RELEASES SELLER AND PREVIOUS OWNERS FROM ANY AND ALL CLAIMS FOR ANY VICES OR DEFECTS IN SAID PROPERTY, WHETHER OBVIOUS OR LATENT, KNOWN OR UNKNOWN, EASILY DISCOVERED OR HIDDEN, AND PARTICULARLY, FOR ANY CLAIM OR CAUSE OF ACTION FOR REDHIBITION PURSUANT TO LOUISIANA CIVIL CODE, ARTICLES 2520, ET SEQ., OR FOR DIMINUTION OF PURCHASE PRICE AS PROVIDED BY LOUISIANA CIVIL CODE, ARTICLES 2541, ET SEQ., PURCHASER ACKNOWLEDGE IT UNDERSTANDS THAT LOUISIANA REDHIBITION LAW ENABLES PURCHASER TO HOLD SELLER RESPONSIBLE FOR ANY OBVIOUS OR HIDDEN DEFECTS IN THE PROPERTY EXISTING ON THE ACT OF SALE DATE, AND THAT PURCHASER IS WAIVING THAT RIGHT.

Seller initials _____ Purchaser initials _____

All parties signing the within instrument have declared themselves to be of full legal capacity and have declared that the name, marital status, domicile and address of each is correct as set forth above.

Property taxes for the current year will be prorated between the parties hereto as of the act of sale date.

All agreements and stipulations herein and all the obligations assumed herein shall inure to the benefit of and be binding upon the heirs, successors and assigns of the respective parties, and the PURCHASER, PURCHASER's heirs and assigns shall have and hold the described property in full ownership forever.

THUS DONE AND PASSED at my office in Ouachita Parish, Louisiana, on this _____ day of July, 2012, in the presence of the undersigned competent witnesses, who sign with appearers and me, Notary, after due reading of the whole.

THUS DONE AND PASSED at my office in Ouachita Parish, Louisiana, on this 31 day of July, 2012, in the presence of the undersigned competent witnesses, who sign with appearers and me, Notary, after due reading of the whole.

WITNESSES:

Name: Kathy J Patrick

Name: Brad Holloway

HARDTIMES DEVELOPMENT GROUP, L.L.C., Seller

BY: F. MURRAY BIEDENHARN, Managing Member

NOTARY PUBLIC

Printed Name and Notary #

E. Eugene Hastings
La Bar No. 14360

THUS DONE AND PASSED at my office in Ouachita Parish, Louisiana, on this 31 day of July, 2012, in the presence of the undersigned competent witnesses, who sign with appearers and me, Notary, after due reading of the whole.

WITNESSES:

Name: Kathy J Patrick

Name: Brad Holloway

BROADMOOR PROPERTIES, LLC, Seller

BY: JODI J. LYLE, Manager

NOTARY PUBLIC

Printed Name and Notary #

E. Eugene Hastings
La Bar No. 14360

THUS DONE AND PASSED at my office in Ouachita Parish, Louisiana, on this ____ day of July, 2012, in the presence of the undersigned competent witnesses, who sign with appearers and me, Notary, after due reading of the whole.

WITNESSES:

Name: Una Williams

Name: Florence Lee

BRICKS & TIMBERS, LLC, Purchaser

BY: _____

MATTHEW D. SANDERSON,
Managing Member

_____
NOTARY PUBLIC

_____
Printed Name and Notary #

E. Eugene Hastings
La Bar No. 14360

Ouachita Candy Company
211-305 Walnut Street
Monroe, LA 71201

Inquiry Number: 6053174.6
April 30, 2020

The EDR Property Tax Map Report

Environmental Data Resources Inc

6 Armstrong Road
Shelton, CT 06484
800.352.0050
www.edrnet.com

EDR Property Tax Map Report

Environmental Data Resources, Inc.'s EDR Property Tax Map Report is designed to assist environmental professionals in evaluating potential environmental conditions on a target property by understanding property boundaries and other characteristics. The report includes a search of available property tax maps, which include information on boundaries for the target property and neighboring properties, addresses, parcel identification numbers, as well as other data typically used in property location and identification.

NO COVERAGE

Thank you for your business.
Please contact EDR at 1-800-352-0050
with any questions or comments.

Disclaimer - Copyright and Trademark Notice

This Report contains certain information obtained from a variety of public and other sources reasonably available to Environmental Data Resources, Inc. It cannot be concluded from this Report that coverage information for the target and surrounding properties does not exist from other sources. **NO WARRANTY EXPRESSED OR IMPLIED, IS MADE WHATSOEVER IN CONNECTION WITH THIS REPORT. ENVIRONMENTAL DATA RESOURCES, INC. SPECIFICALLY DISCLAIMS THE MAKING OF ANY SUCH WARRANTIES, INCLUDING WITHOUT LIMITATION, MERCHANTABILITY OR FITNESS FOR A PARTICULAR USE OR PURPOSE. ALL RISK IS ASSUMED BY THE USER. IN NO EVENT SHALL ENVIRONMENTAL DATA RESOURCES, INC. BE LIABLE TO ANYONE, WHETHER ARISING OUT OF ERRORS OR OMISSIONS, NEGLIGENCE, ACCIDENT OR ANY OTHER CAUSE, FOR ANY LOSS OR DAMAGE, INCLUDING, WITHOUT LIMITATION, SPECIAL, INCIDENTAL, CONSEQUENTIAL, OR EXEMPLARY DAMAGES. ANY LIABILITY ON THE PART OF ENVIRONMENTAL DATA RESOURCES, INC. IS STRICTLY LIMITED TO A REFUND OF THE AMOUNT PAID FOR THIS REPORT.** Purchaser accepts this Report "AS IS". Any analyses, estimates, ratings, environmental risk levels or risk codes provided in this Report are provided for illustrative purposes only, and are not intended to provide, nor should they be interpreted as providing any facts regarding, or prediction orforecast of, any environmental risk for any property. Only a Phase I Environmental Site Assessment performed by an environmental professional can provide information regarding the environmental risk for any property. Additionally, the information provided in this Report is not to be construed as legal advice.

Copyright 2017 by Environmental Data Resources, Inc. All rights reserved. Reproduction in any media or format, in whole or in part, of any report or map of Environmental Data Resources, Inc. or its affiliates is prohibited without prior written permission.

EDR and its logos (including Sanborn and Sanborn Map) are trademarks of Environmental Data Resources, Inc. or its affiliates. All other trademarks used herein are the property of their respective owners.

TOPOGRAPHIC MAPS

Ouachita Candy Company
211-305 Walnut Street
Monroe, LA 71201

Inquiry Number: 6053174.4
April 30, 2020

EDR Historical Topo Map Report

with QuadMatch™

6 Armstrong Road, 4th floor
Shelton, CT 06484
Toll Free: 800.352.0050
www.edrnet.com

EDR Historical Topo Map Report

04/30/20

Site Name:

Ouachita Candy Company
211-305 Walnut Street
Monroe, LA 71201
EDR Inquiry # 6053174.4

Client Name:

PPM Consultants Inc.
1600 Lamy Lane
Monroe, LA 71201
Contact: Jordan Harper

EDR Topographic Map Library has been searched by EDR and maps covering the target property location as provided by PPM Consultants Inc. were identified for the years listed below. EDR's Historical Topo Map Report is designed to assist professionals in evaluating potential liability on a target property resulting from past activities. EDRs Historical Topo Map Report includes a search of a collection of public and private color historical topographic maps, dating back to the late 1800s.

Search Results:

P.O.# City of Monroe
Project: 11472001.p1/4

Coordinates:

Latitude: 32.503056 32° 30' 11" North
Longitude: -92.119444 -92° 7' 10" West
UTM Zone: Zone 15 North
UTM X Meters: 582717.29
UTM Y Meters: 3596539.44
Elevation: 64.00' above sea level

Maps Provided:

2012
1999
1995
1975
1969
1957
1940
1935

Disclaimer - Copyright and Trademark Notice

This Report contains certain information obtained from a variety of public and other sources reasonably available to Environmental Data Resources, Inc. It cannot be concluded from this Report that coverage information for the target and surrounding properties does not exist from other sources. NO WARRANTY EXPRESSED OR IMPLIED, IS MADE WHATSOEVER IN CONNECTION WITH THIS REPORT. ENVIRONMENTAL DATA RESOURCES, INC. SPECIFICALLY DISCLAIMS THE MAKING OF ANY SUCH WARRANTIES, INCLUDING WITHOUT LIMITATION, MERCHANTABILITY OR FITNESS FOR A PARTICULAR USE OR PURPOSE. ALL RISK IS ASSUMED BY THE USER. IN NO EVENT SHALL ENVIRONMENTAL DATA RESOURCES, INC. BE LIABLE TO ANYONE, WHETHER ARISING OUT OF ERRORS OR OMISSIONS, NEGLIGENCE, ACCIDENT OR ANY OTHER CAUSE, FOR ANY LOSS OF DAMAGE, INCLUDING, WITHOUT LIMITATION, SPECIAL, INCIDENTAL, CONSEQUENTIAL, OR EXEMPLARY DAMAGES. ANY LIABILITY ON THE PART OF ENVIRONMENTAL DATA RESOURCES, INC. IS STRICTLY LIMITED TO A REFUND OF THE AMOUNT PAID FOR THIS REPORT. Purchaser accepts this Report "AS IS". Any analyses, estimates, ratings, environmental risk levels or risk codes provided in this Report are provided for illustrative purposes only, and are not intended to provide, nor should they be interpreted as providing any facts regarding, or prediction or forecast of, any environmental risk for any property. Only a Phase I Environmental Site Assessment performed by an environmental professional can provide information regarding the environmental risk for any property. Additionally, the information provided in this Report is not to be construed as legal advice.

Copyright 2020 by Environmental Data Resources, Inc. All rights reserved. Reproduction in any media or format, in whole or in part, of any report or map of Environmental Data Resources, Inc., or its affiliates, is prohibited without prior written permission.

EDR and its logos (including Sanborn and Sanborn Map) are trademarks of Environmental Data Resources, Inc. or its affiliates. All other trademarks used herein are the property of their respective owners.

Topo Sheet Key

This EDR Topo Map Report is based upon the following USGS topographic map sheets.

2012 Source Sheets



Monroe South
2012
7.5-minute, 24000



Monroe North
2012
7.5-minute, 24000



West Monroe North
2012
7.5-minute, 24000



West Monroe South
2012
7.5-minute, 24000

1999 Source Sheets

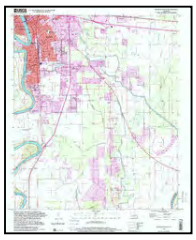

Monroe South
1999
7.5-minute, 24000
Aerial Photo Revised 1999

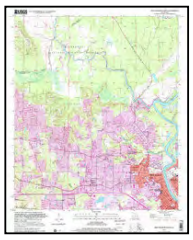

West Monroe North
1999
7.5-minute, 24000
Aerial Photo Revised 1999

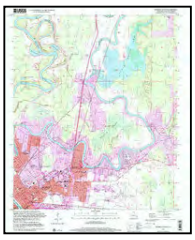

Monroe North
1999
7.5-minute, 24000
Aerial Photo Revised 1999

1995 Source Sheets

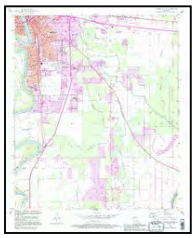

Monroe South
1995
7.5-minute, 24000
Aerial Photo Revised 1994



West Monroe South
1995
7.5-minute, 24000
Aerial Photo Revised 1994



Monroe North
1995
7.5-minute, 24000
Aerial Photo Revised 1994

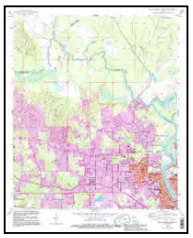

West Monroe North
1995
7.5-minute, 24000
Aerial Photo Revised 1994

1975 Source Sheets

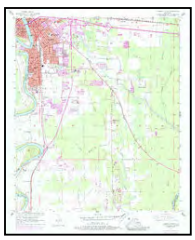

Monroe South
1975
7.5-minute, 24000
Aerial Photo Revised 1975



West Monroe North
1975
7.5-minute, 24000
Aerial Photo Revised 1975



West Monroe South
1975
7.5-minute, 24000
Aerial Photo Revised 1975



Monroe North
1975
7.5-minute, 24000
Aerial Photo Revised 1975

Topo Sheet Key

This EDR Topo Map Report is based upon the following USGS topographic map sheets.

1969 Source Sheets

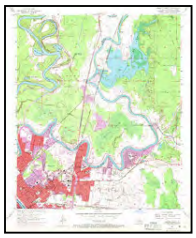

Monroe North
1969
7.5-minute, 24000
Aerial Photo Revised 1969

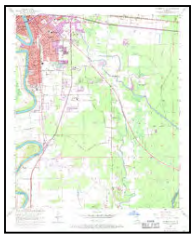

Monroe South
1969
7.5-minute, 24000
Aerial Photo Revised 1969

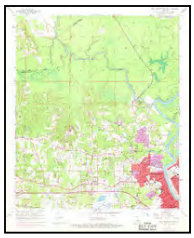

West Monroe North
1969
7.5-minute, 24000
Aerial Photo Revised 1969



West Monroe South
1969
7.5-minute, 24000
Aerial Photo Revised 1969

1957 Source Sheets



West Monroe South
1957
7.5-minute, 24000
Aerial Photo Revised 1956



Monroe North
1957
7.5-minute, 24000
Aerial Photo Revised 1956



West Monroe North
1957
7.5-minute, 24000
Aerial Photo Revised 1956

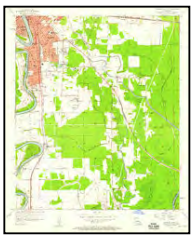

Monroe South
1957
7.5-minute, 24000
Aerial Photo Revised 1956

1940 Source Sheets



Monroe
1940
15-minute, 62500

1935 Source Sheets



Drew
1935
15-minute, 62500

Historical Topo Map

2012

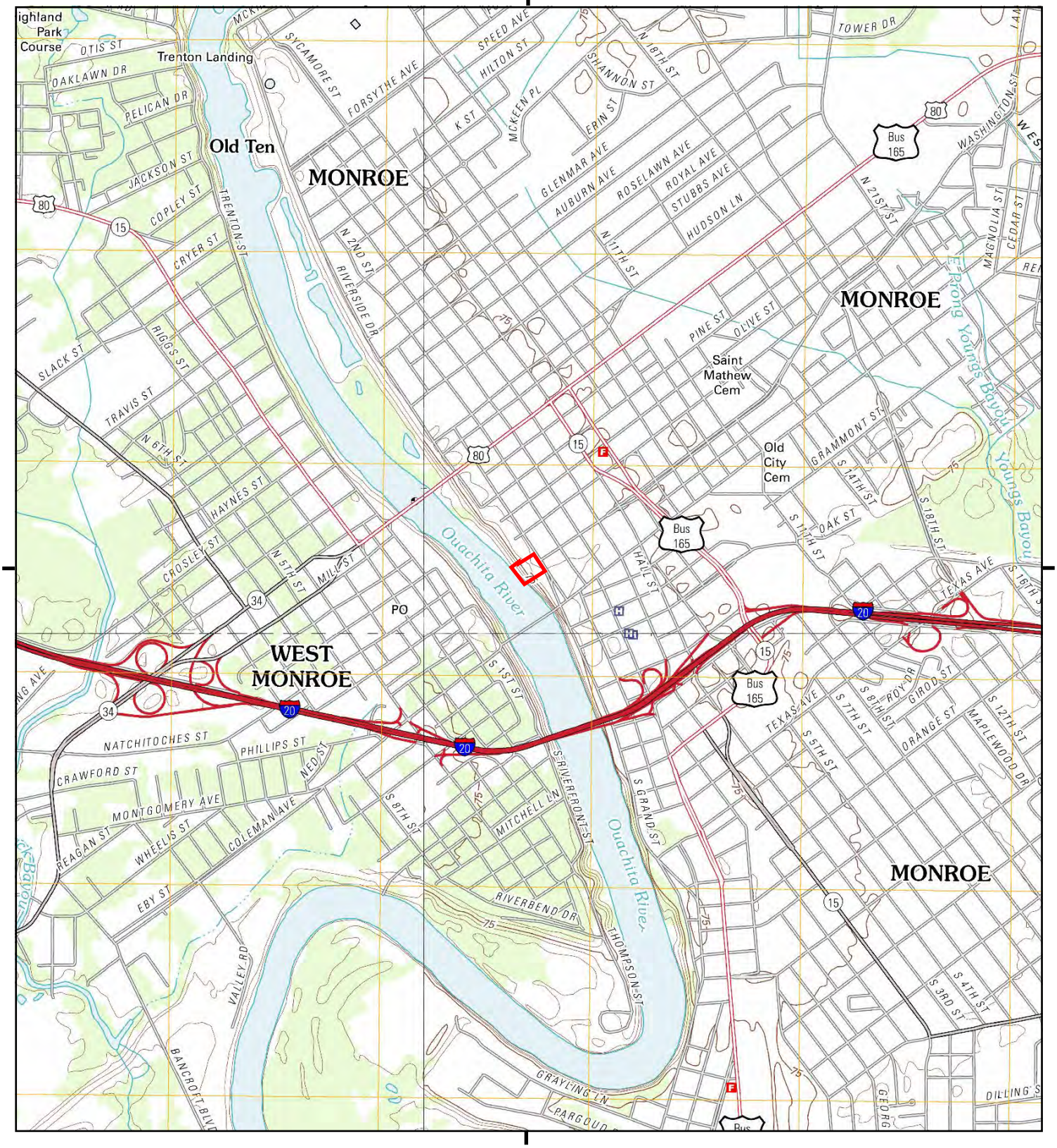

This report includes information from the following map sheet(s).

0 Miles 0.25 0.5 1 1.5

NW N NE
W E
SW S SE

TP, Monroe North, 2012, 7.5-minute
SE, Monroe South, 2012, 7.5-minute
SW, West Monroe South, 2012, 7.5-minute
NW, West Monroe North, 2012, 7.5-minute

SITE NAME: Ouachita Candy Company
ADDRESS: 211-305 Walnut Street
Monroe, LA 71201
CLIENT: PPM Consultants Inc.

N

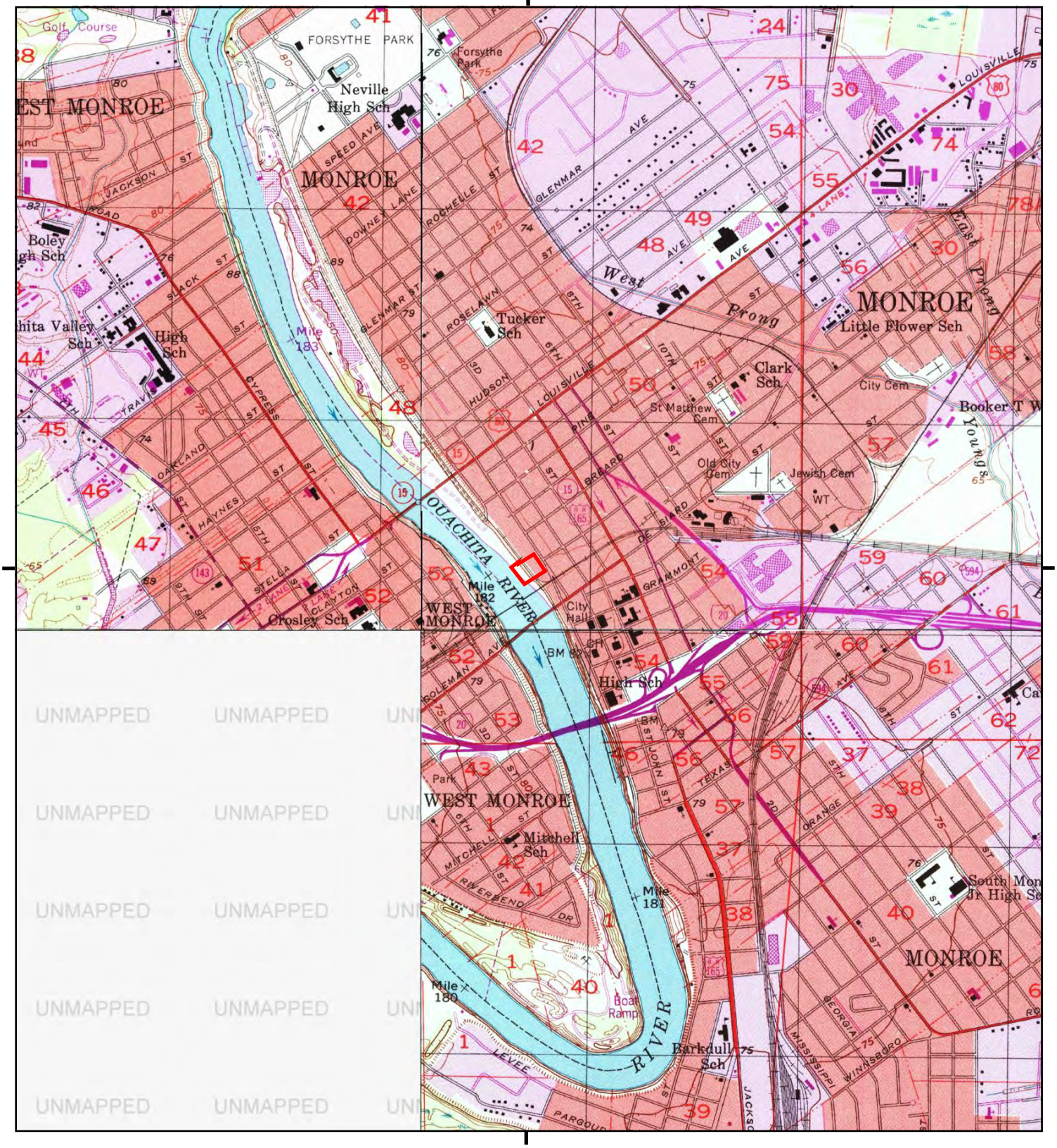

This report includes information from the following map sheet(s).

0 Miles 0.25 0.5 1 1.5

NW N NE
W E
SW S SE

TP, Monroe North, 1999, 7.5-minute
SE, Monroe South, 1999, 7.5-minute
NW, West Monroe North, 1999, 7.5-minute

SITE NAME: Ouachita Candy Company
ADDRESS: 211-305 Walnut Street
Monroe, LA 71201
CLIENT: PPM Consultants Inc.

N

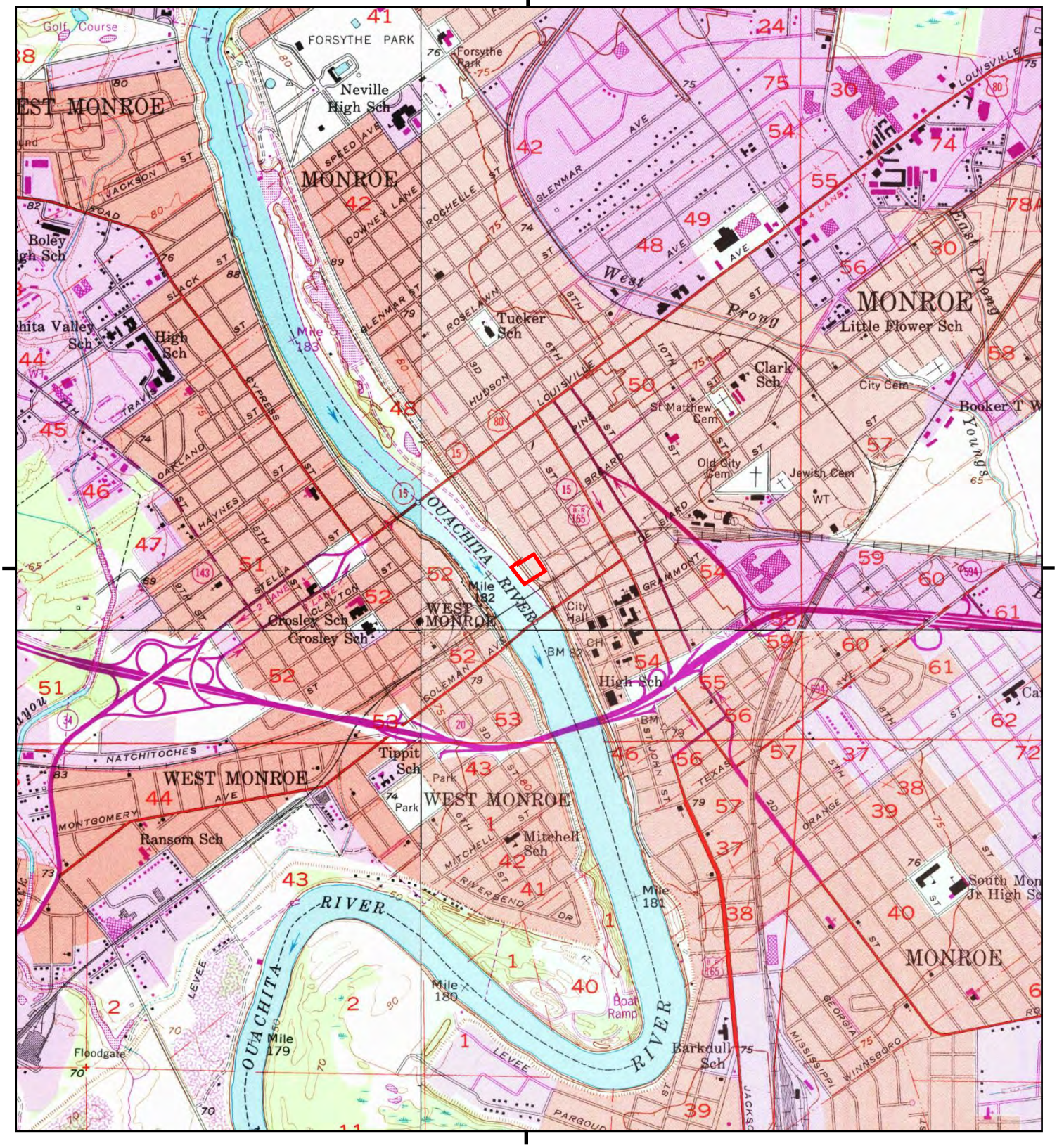

This report includes information from the following map sheet(s).

0 Miles 0.25 0.5 1 1.5

NW N NE
W E
SW S SE

TP, Monroe North, 1995, 7.5-minute
SE, Monroe South, 1995, 7.5-minute
SW, West Monroe South, 1995, 7.5-minute
NW, West Monroe North, 1995, 7.5-minute

SITE NAME: Ouachita Candy Company
ADDRESS: 211-305 Walnut Street
Monroe, LA 71201
CLIENT: PPM Consultants Inc.

N

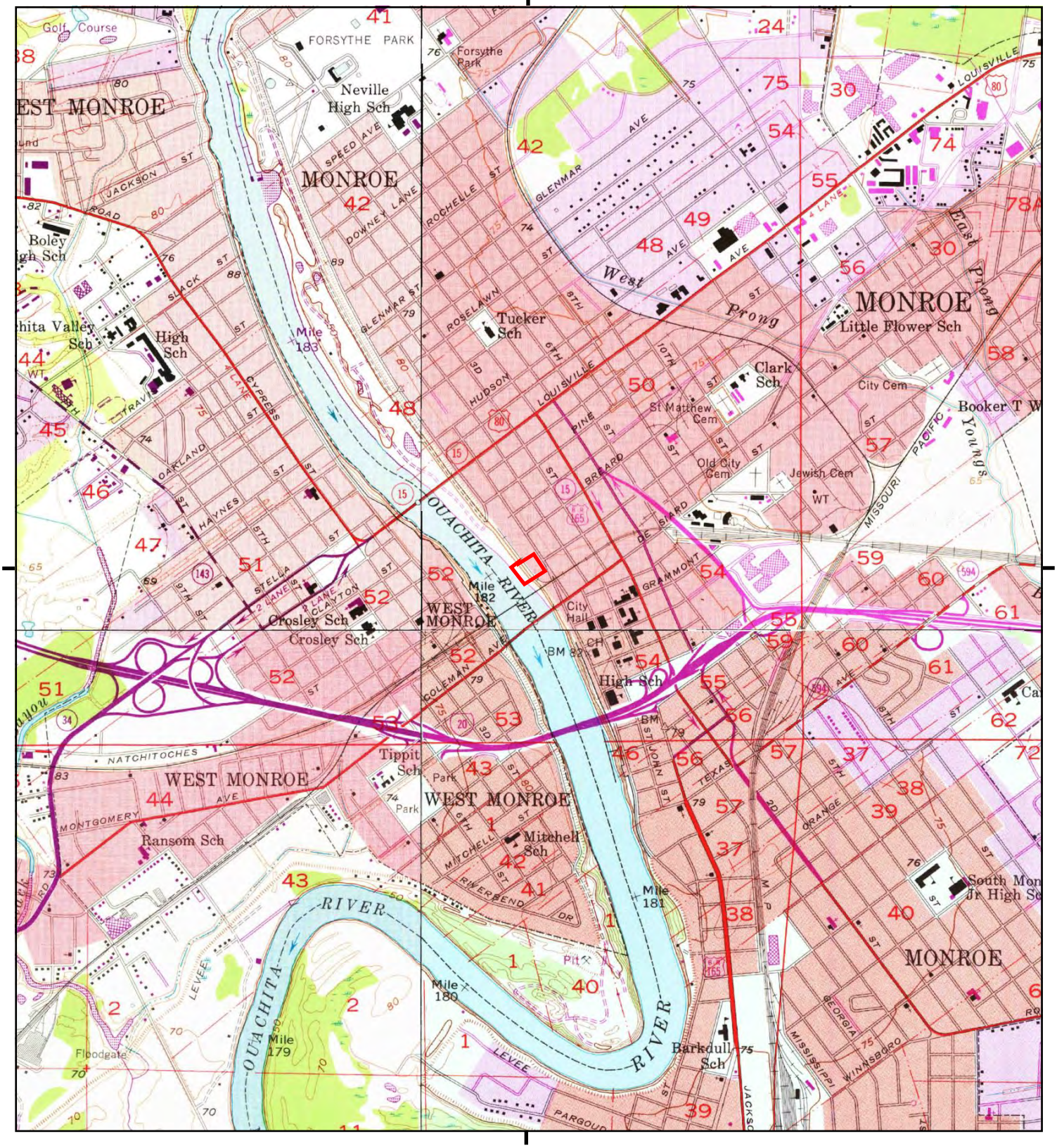

This report includes information from the following map sheet(s).

0 Miles 0.25 0.5 1 1.5

NW N NE
W E
SW S SE

TP, Monroe North, 1975, 7.5-minute
SE, Monroe South, 1975, 7.5-minute
SW, West Monroe South, 1975, 7.5-minute
NW, West Monroe North, 1975, 7.5-minute

SITE NAME: Ouachita Candy Company
ADDRESS: 211-305 Walnut Street
Monroe, LA 71201
CLIENT: PPM Consultants Inc.

N

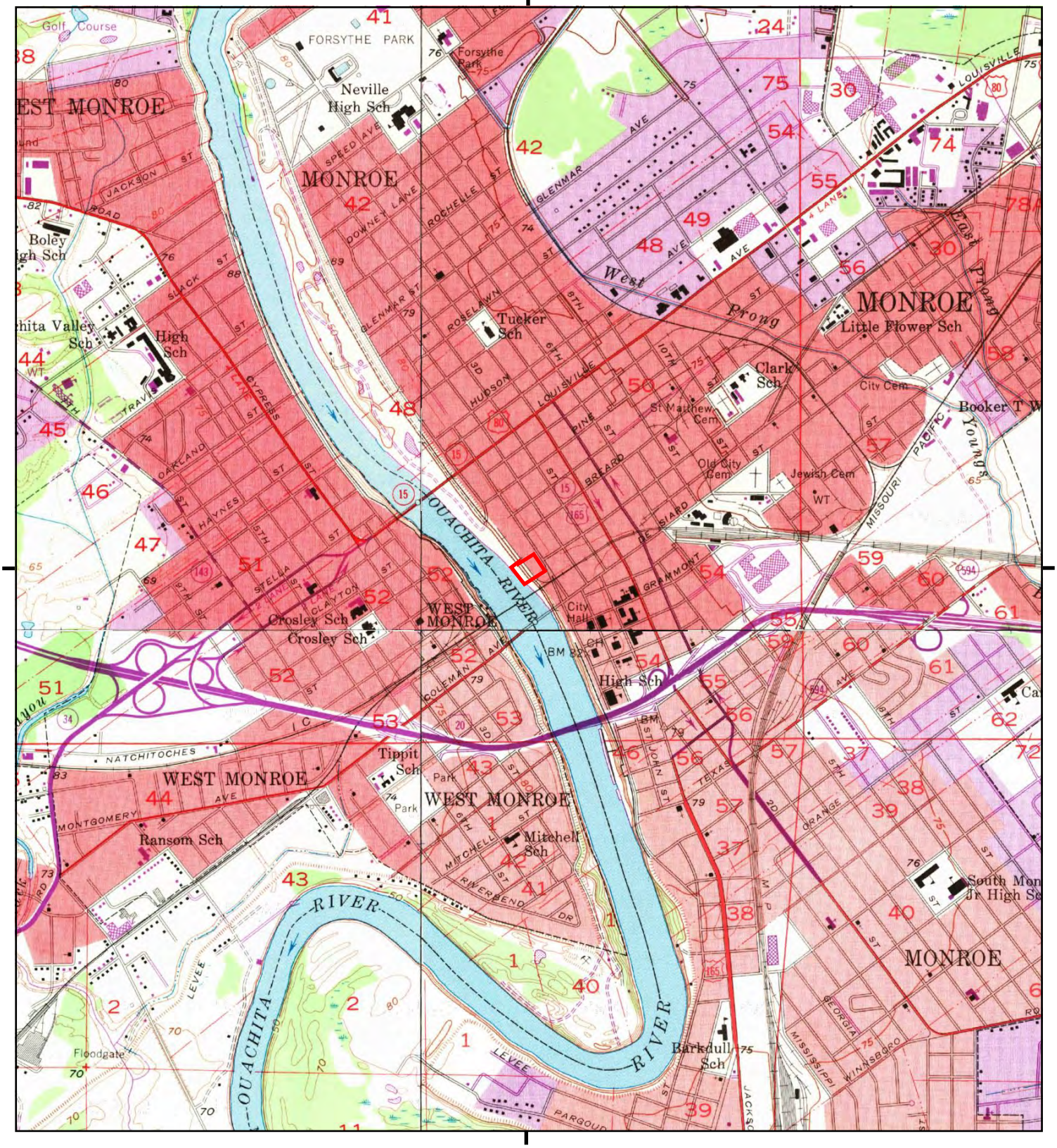

This report includes information from the following map sheet(s).

0 Miles 0.25 0.5 1 1.5

NW N NE
W E
SW S SE

TP, Monroe North, 1969, 7.5-minute
SE, Monroe South, 1969, 7.5-minute
SW, West Monroe South, 1969, 7.5-minute
NW, West Monroe North, 1969, 7.5-minute

SITE NAME: Ouachita Candy Company
ADDRESS: 211-305 Walnut Street
Monroe, LA 71201
CLIENT: PPM Consultants Inc.

N

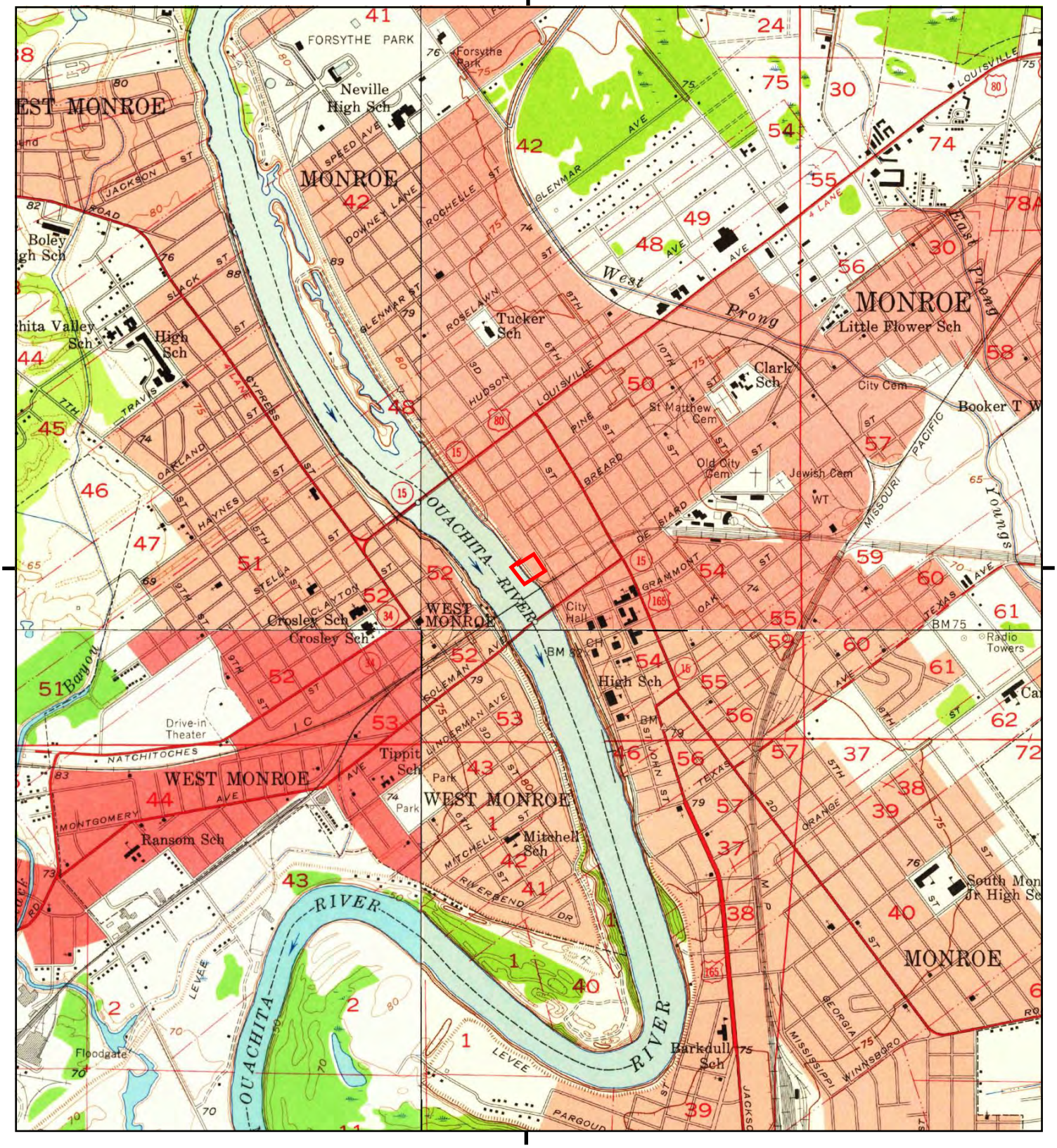

This report includes information from the following map sheet(s).

0 Miles 0.25 0.5 1 1.5

NW N NE
W E
SW S SE

TP, Monroe North, 1957, 7.5-minute
SE, Monroe South, 1957, 7.5-minute
SW, West Monroe South, 1957, 7.5-minute
NW, West Monroe North, 1957, 7.5-minute

SITE NAME: Ouachita Candy Company
ADDRESS: 211-305 Walnut Street
Monroe, LA 71201
CLIENT: PPM Consultants Inc.

N

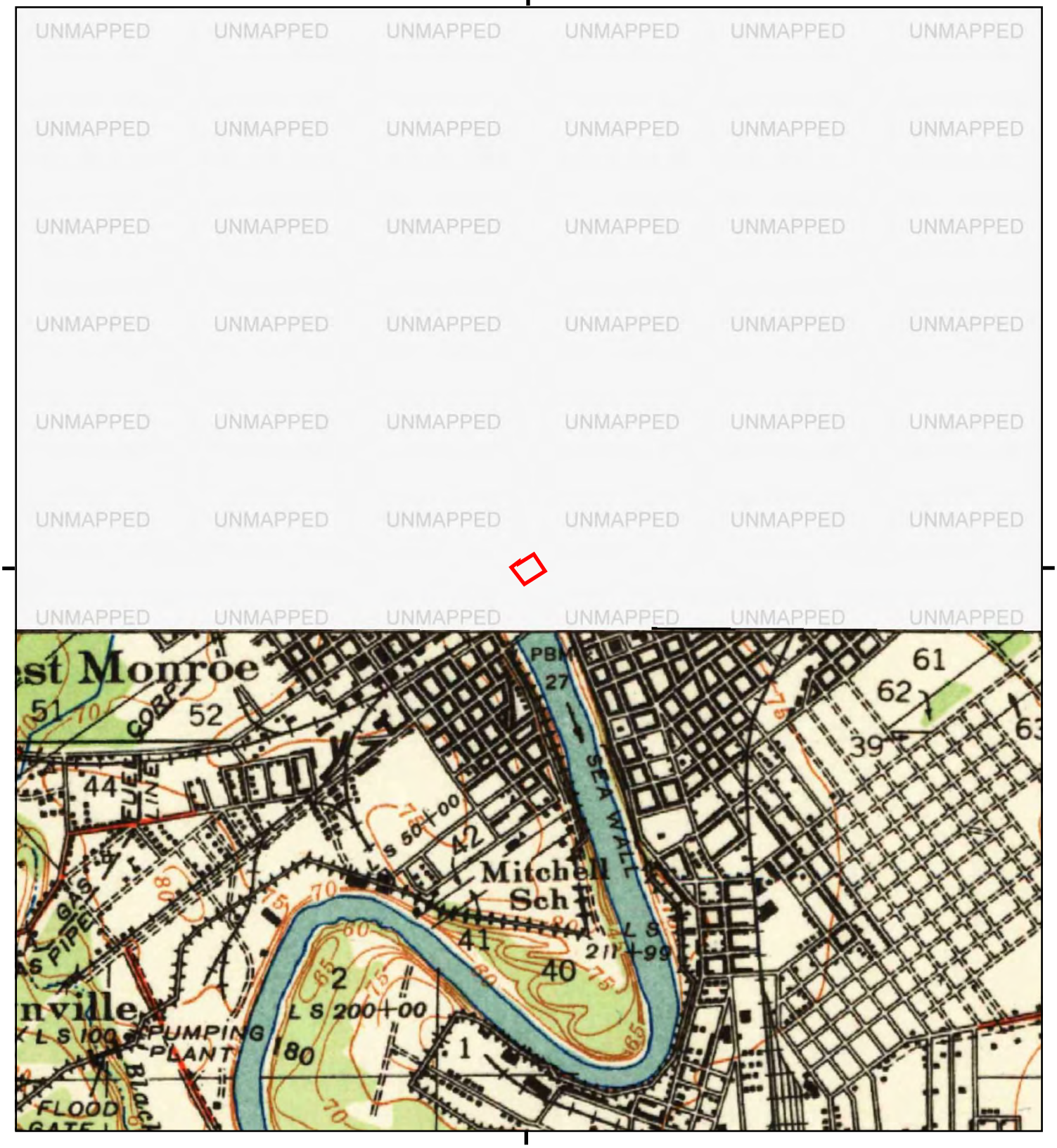

This report includes information from the following map sheet(s).

0 Miles 0.25 0.5 1 1.5

NW N NE
W E
SW S SE

S, Monroe, 1940, 15-minute

SITE NAME: Ouachita Candy Company
ADDRESS: 211-305 Walnut Street
Monroe, LA 71201
CLIENT: PPM Consultants Inc.

N

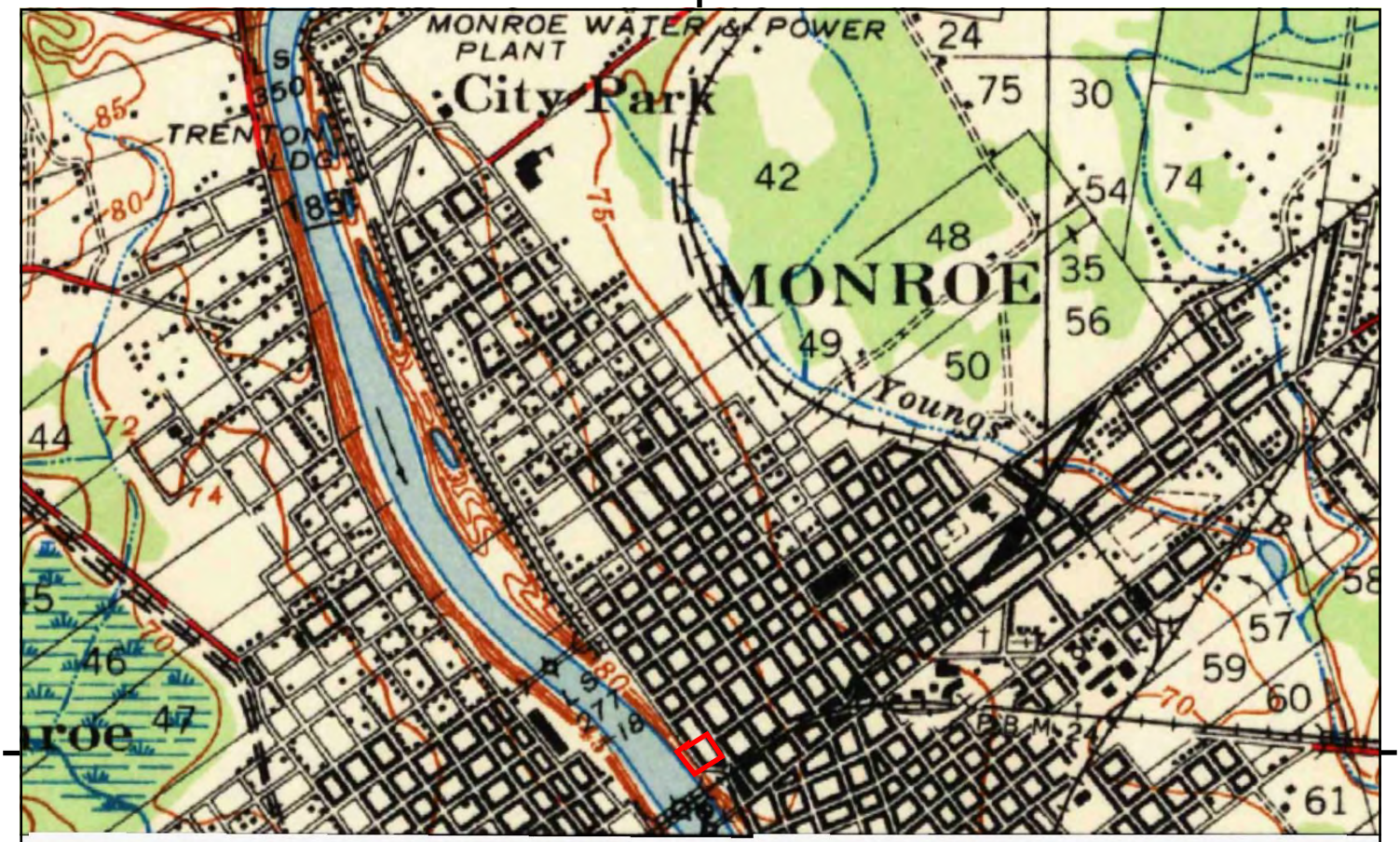

UNMAPPED

This report includes information from the following map sheet(s).

0 Miles 0.25 0.5 1 1.5

NW N NE
W E
SW S SE

TP, Drew, 1935, 15-minute

SITE NAME: Ouachita Candy Company
ADDRESS: 211-305 Walnut Street
Monroe, LA 71201
CLIENT: PPM Consultants Inc.

N

WILDCARD SEARCHES

Agency Interest Search Results

results **1** - **5** of **5**; 500 results per page

Return to Document Search

	AI	Name ▲	Physical Address	Mailing Address
1 ☐	79253	Atp Results	201 Walnut St Monroe, LA 71201-6709	201 Walnut St Monroe, LA 71201-6709
2 ☐	79083	Mccook Used Furniture	212 Walnut St Monroe, LA 71201-6710	212 Walnut St Monroe, LA 71201-6710
3 ☐	75969	Ouachita Candy Co	215 Walnut St Monroe, LA 71201	215 Walnut St Monroe, LA 71201
4 ☐	43016	Reddy Ice - Monroe	611 Walnut Monroe, LA 71207	8750 N Central Expwy Ste 1800 Dallas, TX 75231
5 ☐	163747	Robertson Health Care Clinic	513 Walnut St Monroe, LA 71201	513 Walnut St Monroe, LA 71201

Goto Page: 1

Agency Interest Search Results

results **1** - **15** of **15**; 500 results per page

Return to Document Search

		AI	Name ▲	Physical Address	Mailing Address
1	☐	119296	Aeneas Williams - Waste Tire Cleanup	2511 Washington St Monroe, LA 71201	LA
2	☐	11329	Automotive Specialties	2302 Washington St Monroe, LA 71201-6548	2302 Washington St Monroe, LA 71201-6548
3	☐	91079	E R Lawrence Contractor	2308 Washington St Monroe, LA 71201	2904 Breville St Monroe, LA 71201
4	☐	300	Eason Porta Building Corp	900 Washington St Monroe, LA 71201	900 Washington St Monroe, LA 71201
5	☐	200814	Excellence Academy Charter School of the Performing and Visual Arts	811 Washington St Monroe, LA 71201	811 Washington St Monroe, LA 71201
6	☐	143888	Harrison & Associates Inc	200 Washington St Monroe, LA 71201	200 Washington St Monroe, LA 71201
7	☐	87788	J S Clark Magnet School	1207 Washington St Monroe, LA 71201	PO Box 4180 Monroe, LA 71211-4180
8	☐	10956	Mitchell's Body Frame Shop Inc	705 Washington Monroe, LA 71201	705 Washington Monroe, LA 71201
9	☐	68971	Monroe Transit System	700 Washington St Monroe, LA 71201-6826	700 Washington St Monroe, LA 71201-6826
10	☐	83365	N 18th St Extension Phase Ii	Washington St Monroe, LA	Washington St Monroe, LA
11	☐	117608	Open Lot	800 Washington St Monroe, LA 71201	800 Washington St Monroe, LA 71201
12	☐	2327	Tiger 1 Tire & Service	2511 Washington St Monroe, LA 71201-6543	2336 E Madison Ave Bastrop, LA 71220
13	☐	10802	Tiger Honda	2603 Washington St Monroe, LA 71201	2603 Washington St Monroe, LA 71201
14	☐	204560	US Express - Incident Site	intersection of Washington Rd & Louisville Ave Monroe, LA	4080 Jenkins Rd Chattanooga, TN 37421
15	☐	22820	Williamson Automotive	2005 Washington Monroe, LA 71201	2005 Washington Monroe, LA 71201

Goto Page: 1

APPENDIX F – OTHER DOCUMENTATION

MONROE WHOLESALE DRUG

file/Philip
1/16/91

PETROLEUM AUTOMATION CONSULTANTS, INC.

P.O. BOX 588 SWARTZ, LOUISIANA 71281
(318) 343-7328

1/10/91

LA. DEPARTMENT OF ENVIRONMENTAL QUALITY
OFFICE OF SOLID AND HAZARDOUS WASTE
U.S.T. DIVISION
P.O. BOX 44274
BATON ROUGE, LA 70804-4274

ATTN: MR. FRANK DAUTRIEL

RE: MONROE WHOLESALE DRUG CO.
N. 2ND STREET
MONROE, LA 71201

DEAR SIR:

WE ARE PLEASED TO SUBMIT THIS REPORT ON BEHALF OF NORTHEAST LA. WHOLESALE OIL AND GAS IN DOCUMENTATION OF THE TANK CLOSURE AT THE ABOVE REFERENCED LOCATION. THIS IS IN DIRECT RESPONSE TO A LETTER DATED 9/17/90, A COPY OF WHICH IS INCLUDED FOR YOUR CONVENIENCE.

THE TANK EXCAVATION EXHIBITED NO OBVIOUS CONTAMINATION OR ODORS FROM SPILLAGE, LEAKS, OR OVERFILL. UPON REMOVAL FROM THE GROUND, THE TANK WAS EXAMINED FOR CORROSION HOLES AND RUPTURED SEAMS. THE SUBJECT TANK SHOWED ONLY MINOR CORROSION WITH NO HOLES OR WEAKENED SEAMS.

WE TRUST THE INFORMATION CONTAINED HEREIN WILL BE SUFFICIENT TO ADDRESS YOUR REQUIREMENTS. HOWEVER, SHOULD YOU OR YOUR STAFF HAVE ANY QUESTIONS REGARDING THIS REPORT, PLEASE FEEL FREE TO CONTACT ME AT 318/343-7328.

FOR P.A.C., INC.
Thomas S. Teel
THOMAS S. TEEL,
PRESIDENT

RECEIVED
JAN 16 1991
UNDERGROUND STORAGE
TANK DIVISION

UNDERGROUND STORAGE TANK(S) CLOSURE NOTIFICATION FORM

RECEIVED JAN 16 1990 UNDERGROUND STORAGE

State Use Only

Return to: State of Louisiana
Department of Environmental Quality
Office of Solid and Hazardous Waste
Underground Storage Tank Division
P.O. Box 44274 Baton Rouge, LA 70804-4274

I.D. Number Copy

Date Received

Regional Office

INSTRUCTIONS

Please complete and return thirty (30) days prior to permanent tank(s) closure.

I. Ownership of Tank(s)

Owner Name (Corporation, Individual, Public Agency, or other Entity): NorthEast LA. Whsle. Oil & Gas Co. Inc.

Street Address: 2802 DeSiard ST

Parish:

City: Quachita State: LA Zip Code: 71211

Area Code: 318 Phone Number: 322-3195

II. Location of Tank(s)

Facility Name or Company Site Identifier: Monroe Wholesale Drug Co Inc

Street Address or State Road: N. 2ND ST (131)

Parish:

City(Nearest): Monroe State: LA Zip Code: 71201

Contact Person: Tobie Jackson Area Code: 318 Phone Number: 388-3150

ADDITIONAL INFORMATION

1. Type of closure: (check one) ✓ Removal _____ Close in Place

2. Number of tank(s) to be permanently closed: 2

3. If the tank(s) are to be closed in place, indicate cleaning method and type of fill material to be used:

4. Name and contractor number of contractor/individual performing tank closure and the scheduled date:
PAC, Inc # 23822 - Within 60 days of notification acceptance

5. Name of analytical laboratory to conduct sample analysis:
Mid South Analytical Lab Shreveport LA

6. Soil and/or groundwater samples must be collected to determine if a release has occurred. Proper sampling protocol should be obtained from the laboratory prior to commencement of closure activities.
   a. Tank(s) closed by removal: Soil samples must be taken immediately after tank removal and placed on ice. Samples should be collected approximately two (2) feet beneath the tank pad fill material at both ends of each tank's elongated portion. If groundwater is encountered during removal, soil samples should be collected from the excavation side wall at the uppermost level of the encountered groundwater. Groundwater samples are also acceptable.
   b. In-Place Closure: Samples must be obtained as described above utilizing an auger or similar instrument.
   c. Below is a chart depicting analytical requirements. The type of analysis is dependent upon the product last stored in greatest quantity by volume.

PRODUCT STORED	SAMPLE MEDIA	ANALYSIS NEEDED	ANALYTICAL PROCEDURE
Gasoline	Soil Groundwater	BTEX* BTEX and Total Lead	Solid Waste 846-Method 8020
Diesel	Soil Groundwater	TPH-Diesel** TPH-Diesel	Modified California Department of Health Services Method
Waste Oil	Soil Groundwater	E.P. Toxicity Metals Total Organic Halogens Oil and Grease Volatile Organic Hydrocarbons	Solid Waste 846-Method 1310 ASTM Method D808 503 E Standard Methods Solid Waste 846-Method 8240

*BTEX = Benzene, Toluene, Ethylbenzene, and Xylenes
**TPH-Diesel = Total Petroleum Hydrocarbons for diesel

CERTIFICATION

I certify the above submitted information is correct and I agree to submit the analytical results within 60 days after tank(s) closure:

(1) Analytical Results.
(2) Site Diagram indicating location(s) where sample(s) were collected.
(3) Amended Registration Form.

Northeast La. Whsle Oil & Gas Co. — Owner's Name

W. Keith Hammill — Owner's Signature

9-17-90 — Date Signed

PETROLEUM AUTOMATION CONSULTANTS, INC.

P.O. BOX 588 SWARTZ, LOUISIANA 71281
(318) 343-7328

TO WHOM IT MAY CONCERN:

I HEREBY GRANT W. KEITH GAMMILL OR STEVE TEEL, ENVIRONMENTAL COORDINATORS, PETROLEUM AUTOMATION CONSULTANTS, INC, PERMISSION TO SIGN ALL FORMS TO BE SUBMITTED TO D.E.Q. IN REFERENCE TO INSTALLATIONS, UPGRADES, RENOVATIONS, REMOVALS, AND CLOSURES.

THIS DOES NOT GIVE AUTHORIZATION TO P.A.C., INC. TO WORK IN THE ABOVE REFERENCED AREAS IN ANY OTHER MANNER THAN WHAT HAS BEEN PREVIOUSLY AGREED UPON.

12/5/90

AUTHORIZED BY: J. W. LoFlin

TITLE: Vice-President

COMPANY NAME: M.E. Lm. Whsle. Oil & Gas Co. Inc.

DATE: 12/3/90

UNDERGROUND STORAGE TANK(S) REMOVAL INFORMATION

State Use Only

Return to: State of Louisiana
Department of Environmental Quality
Office of Solid and Hazardous Waste
Underground Storage Tank Division
P.O. Box 44274 Baton Rouge, LA 70804-4274

I.D. Number _____

Date Received _____

Regional Office _____

INSTRUCTIONS

Please complete and submit this form to this division along with your amended registration form and analytical reports after the tank(s) has been removed. This information is necessary to insure the proper disposal of all contaminated residue from a tank removal site.

I. Ownership of Tanks

Owner Name (Corporation, Individual, Public Agency, or other Entity): Northeast LA. Wholesale Oil & Gas Co.

Street Address: 2802 DeSiard St.

Parish: Ouachita

City: Monroe State: LA. Zip Code: 71211

Area Code / Phone Number: 318 322-3195

II. Location of Tanks

Facility Name or Company Site Identifier: Monroe Wholesale Drug Co. Inc.

Street Address or State Road: 131 N. 2nd St.

Parish: Ouachita

City(Nearest): Monroe State: LA. Zip Code: _____

Contact Person / Area Code Phone Number: John Jackson 318/388-3350

TANK INFORMATION

1. Tank(s) Removal Date 12/5/90
2. Tank(s) Disposal Date 12/11/90
3. Product stored in tank(s) Gasoline
4. Final Disposition Scrap
5. Name of Disposal Site Storage/Scrap Yard
6. Location Hwy 34 - Eros, LA.

CONTAMINATED SOIL (IF APPLICABLE)

7. Soil Removal Date ____/____/____
8. Soil Disposal Date ____/____/____
9. Volume Removed _____
10. Name of Disposal Site _____
11. Location _____

CONTAMINATED WATER (IF APPLICABLE)

12. Water Removal Date ____/____/____
13. Water Disposal Date ____/____/____
14. Volume Removed _____
15. Name of Disposal Site _____
16. Location _____

CERTIFICATION

I certify that I have personally examined and am familiar with the information submitted in this and all attached documents.

Thomas L. Teel
Signature

1-10-91
Date Signed

SOUTHERN PETROLEUM LABORATORIES, INC.

LAFAYETTE
P O BOX 31780
ZIP 70593-1780
PHONE 318 984 2374

Certificate of Analysis No. X1221643

P.A.C. INC.
109 CANTERBERRY ROAD
SWARTZ, LA 71281

W. KEITH GAMMILL 12-31-90

Project:	NEWOGMWD - P.L. #8388
Site:	MONROE, LA
Sample No:	MWD#1
Sample of:	SOIL
Sampled by:	P. A. C. INC.
Sample Date:	12-05-90, 02:30 PM

A N A L Y T I C A L R E S U L T S

ANALYSIS/METHOD	RESULTS		DETECTION LIMIT	
BENZENE Method-5030/8020 [SW846]	8	ug/kg	2.0	ug/kg
TOLUENE Method-5030/8020 [SW846]	17	ug/kg	2.0	ug/kg
ETHYLBENZENE Method-5030/8020 [SW846]	29	ug/kg	2.0	ug/kg
XYLENE Method-5030/8020 [SW846]	304	ug/kg	2.0	ug/kg

BTEX ANALYZED BY : D. CORMIER DATE/TIME: 12-27-90, 09:54 AM

ND = Parameter analyzed for but not detected. The reported limit is the minimum attainable detection limit for the sample.

QUALITY ASSURANCE: These analyses are performed in accordance with EPA guidelines for quality assurance. These procedures include the following as a minimum requirement: comparisons against known standards in each run, sample splits, and a quarterly method review against known spike samples.

SPL, Incorporated

Wayne Boling

SOUTHERN PETROLEUM LABORATORIES, INC.

LAFAYETTE
P O BOX 31780
ZIP 70593-1780
PHONE 318 984-2374

Certificate of Analysis No. X1221644

P.A.C. INC.
109 CANTERBERRY ROAD
SWARTZ, LA 71281

W. KEITH GAMMILL 12-31-90

Project:	NEWOGMWD - P.L. #8388
Site:	MONROE, LA
Sample No:	MWD#2
Sample of:	SOIL
Sampled by:	P. A. C. INC.
Sample Date:	12-05-90, 02:35

A N A L Y T I C A L R E S U L T S

ANALYSIS/METHOD	RESULTS	DETECTION LIMIT
BENZENE Method-5030/8020 [SW846]	5 ug/kg	2.0 ug/kg
TOLUENE Method-5030/8020 [SW846]	20 ug/kg	2.0 ug/kg
ETHYLBENZENE Method-5030/8020 [SW846]	31 ug/kg	2.0 ug/kg
XYLENE Method-5030/8020 [SW846]	294 ug/kg	2.0 ug/kg

BTEX ANALYZED BY : D. CORMIER DATE/TIME: 12-27-90, 10:19 AM

ND = Parameter analyzed for but not detected. The reported limit is the minimum attainable detection limit for the sample.

QUALITY ASSURANCE: These analyses are performed in accordance with EPA guidelines for quality assurance. These procedures include the following as a minimum requirement: comparisons against known standards in each run, sample splits, and a quarterly method review against known spike samples.

SPL, Incorporated

Wayne Boling

SOUTHERN PETROLEUM LABORATORIES, INC.

LAFAYETTE
P O BOX 31780
ZIP 70593-1780
PHONE 318 984-2374

Certificate of Analysis No. X1221645

P.A.C. INC.
109 CANTERBERRY ROAD
SWARTZ, LA 71281

W. KEITH GAMMILL 12-31-90

Project:	NEWOGMWD - P.L. #8388
Site:	MONROE, LA
Sample No:	MWD#3
Sample of:	SOIL
Sampled by:	P. A. C. INC.
Sample Date:	12-05-90, 02:40 PM

A N A L Y T I C A L R E S U L T S

ANALYSIS/METHOD	RESULTS	DETECTION LIMIT
BENZENE Method-5030/8020 [SW846]	10 ug/kg	2.0 ug/kg
TOLUENE Method-5030/8020 [SW846]	54 ug/kg	2.0 ug/kg
ETHYLBENZENE Method-5030/8020 [SW846]	41 ug/kg	2.0 ug/kg
XYLENE Method-5030/8020 [SW846]	218 ug/kg	2.0 ug/kg

BTEX ANALYZED BY : D. CORMIER DATE/TIME: 12-27-90, 10:44 AM

ND = Parameter analyzed for but not detected. The reported limit is the minimum attainable detection limit for the sample.

QUALITY ASSURANCE: These analyses are performed in accordance with EPA guidelines for quality assurance. These procedures include the following as a minimum requirement: comparisons against known standards in each run, sample splits, and a quarterly method review against known spike samples.

SPL, Incorporated

Wayne Boling

SOUTHERN PETROLEUM LABORATORIES, INC.

LAFAYETTE
P O BOX 31780
ZIP 70593-1780
PHONE 318 984 2374

Certificate of Analysis No. X1221646

P.A.C. INC.
109 CANTERBERRY ROAD
SWARTZ, LA 71281

W. KEITH GAMMILL 12-31-90

Project:	NEWOGMWD - P.L. #8388
Site:	MONROE, LA
Sample No:	MWD#4
Sample of:	SOIL
Sampled by:	P. A. C. INC.
Sample Date:	12-05-90, 02:45 PM

A N A L Y T I C A L R E S U L T S

ANALYSIS/METHOD	RESULTS		DETECTION LIMIT	
BENZENE Method-5030/8020 [SW846]	570	ug/kg	2.0	ug/kg
TOLUENE Method-5030/8020 [SW846]	1290	ug/kg	2.0	ug/kg
ETHYLBENZENE Method-5030/8020 [SW846]	1230	ug/kg	2.0	ug/kg
XYLENE Method-5030/8020 [SW846]	5390	ug/kg	2.0	ug/kg

BTEX ANALYZED BY : D. CORMIER DATE/TIME: 12-27-90, 11:08 AM

ND = Parameter analyzed for but not detected. The reported limit is the minimum attainable detection limit for the sample.

QUALITY ASSURANCE: These analyses are performed in accordance with EPA guidelines for quality assurance. These procedures include the following as a minimum requirement: comparisons against known standards in each run, sample splits, and a quarterly method review against known spike samples.

SPL, Incorporated

Wayne Boling

SOUTHERN PETROLEUM LABORATORIES, INC.

LAFAYETTE
P O BOX 31780
ZIP 70593-1780
PHONE 318 984 2374

** SPL QUALITY CONTROL REPORT **
BETX MATRIX SPIKE/MATRIX SPIKE DUPLICATE RECOVERY

SPL Sample ID: X12216648
Matrix: SOIL

Reported on: 12-31-90
Analyzed on: 12-27-90

This sample was randomly selected for use in the SPL quality control program. One in twenty samples is fortified, in duplicate, with a known concentration of the substance being analyzed.
The results are as follows:

---- SPIKE ANALYSIS ----

Compound	Blank Value	Spike Added ug/kg	Original Sample Concentration ug/kg	MS Concentration ug/kg	MS % Rec #	QC Limits Range
BENZENE	ND	50	ND	49	98	39-150
TOLUENE	ND	50	ND	58	116	46-148
ETHYLBENZENE	ND	50	ND	53	106	32-160
m+p-XYLENE	ND	100	ND	105	105	32-160
o-XYLENE	ND	50	ND	51	102	32-160

---- SPIKE DUPLICATE ANALYSIS ----

Compound	Spike Added ug/kg	MSD Concentration ug/kg	MSD % Rec #	% RPD #	QC LIMITS RPD Limit	QC LIMITS Rec. Range
BENZENE	50	50	100	2	20	39-150
TOLUENE	50	50	100	15	20	46-148
ETHYLBENZENE	50	48	96	10	20	32-160
m+p-XYLENE	100	97	97	8	20	32-160
o-XYLENE	50	49	98	4	20	32-160

$$\% \text{ Recovery} = 100 \left| \frac{(\text{MS or MSD Sample Result} - \text{Original Sample Result})}{\text{Amount Spike}} \right|$$

$$\text{Relative Percent Difference(RPD)} = 200 \left| \frac{(\text{MS \%Rec\#} - \text{MSD \%Rec\#})}{(\text{MS \%Rec\#} + \text{MSD \%Rec\#})} \right|$$

SPL, Incorporated

John Durand, QC Officer

South Grand

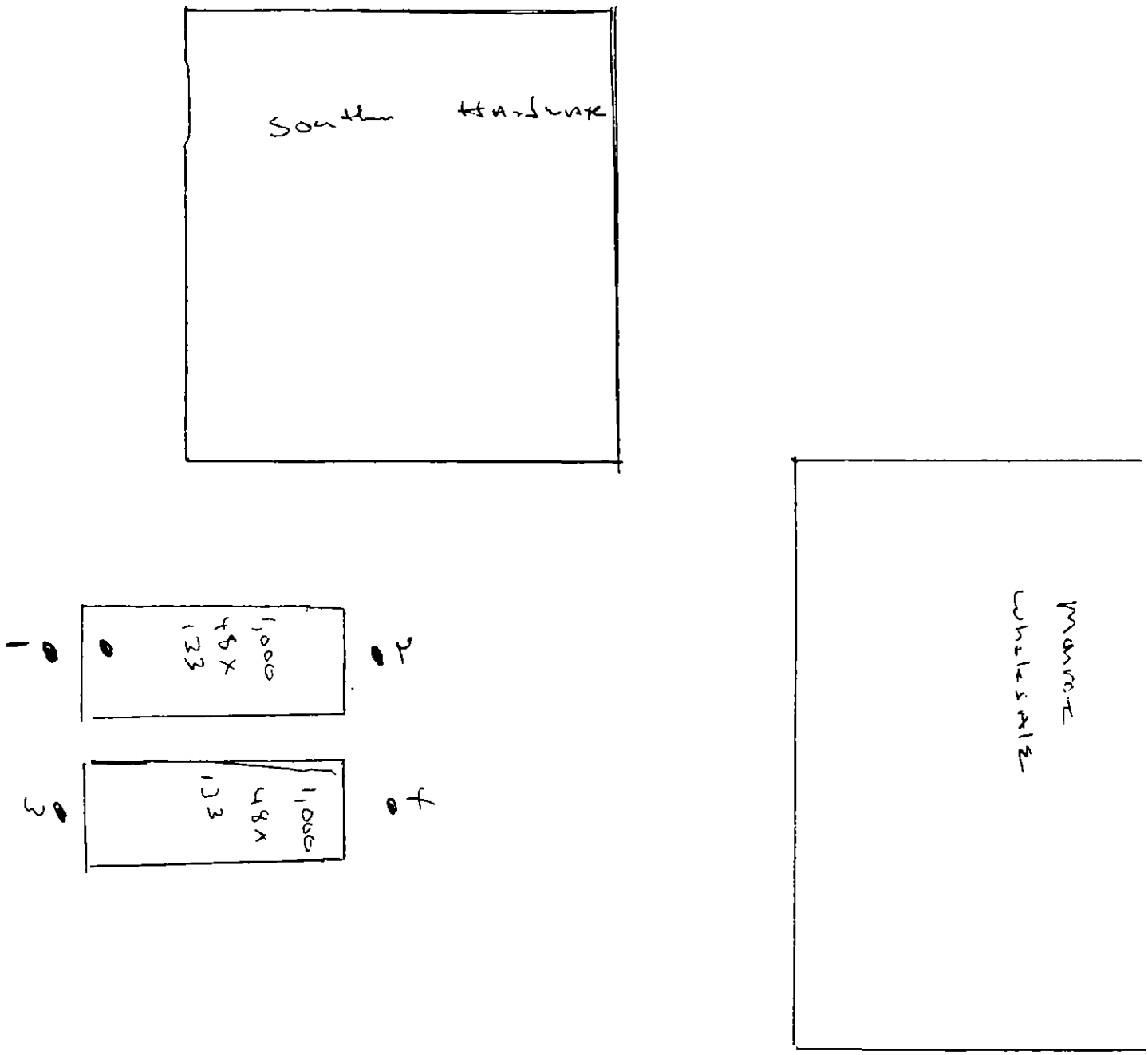

Southern Hardware
1,000
48x
133
1,000
48x
133
Marcie
Wholesale

SPL Environmental Laboratories, Inc.
104 Guilbeau Road
Lafayette, Louisiana 70506
(318) 984-2374

Analysis Request and Chain of Custody Record

Sample submitted by: John Gordon (W. Keith Gammill)

Client/Project Name: ~~[illegible]~~ NEWOGMWS - P.O.# 8388

Company	Address	Contact	Project Location	Project No.
P.A.C. INC	109 Canterberry Rd. Swartz, LA 71281	W. Keith Gammill Phone: 318-343-7328	Monroe, LA	

Field Sample No / Identification	Date and Time	Grab	Comp	Sample Container (Size/Mat'l)	Sample Type (Liquid, Soil Sludge, Etc.)	Preservative	ANALYSIS REQUESTED TEST	METHOD	REMARKS
MWD #1	12-5-90 2:30	✓		4oz	Soil		BTEX	LA D.E.Q. Specs	DC 1-2-91
MWD #2	12-5-90 2:35	✓		4oz	Soil		BTEX	"	Run Samples
MWD #3	12-5-90 2:40	✓		4oz	Soil		BTEX	"	on Rec K. Gammill
MWD #4	12-5-90 2:45	✓		4oz	Soil		BTEX	"	12-28-90 1035 CK

Samplers (Signature)	Relinquished by: (Signature)	Date / Time:	Received by: (Signature)	Date: / Time:	Intact
W. Keith Gammill					
Affiliation	Relinquished by: (Signature)	Date: / Time	Received by: (Signature)	Date: / Time:	Intact
	Relinquished by: (Signature)	Date: / Time:	Received by: (Signature)	Date: / Time:	Intact
			Received for laboratory (Signature)	Date: 12-28-90 Time: 1035	Laboratory No
SAMPLER REMARKS.			Date Results to:		
Seal #					

REGISTRATION FOR UNDERGROUND STORAGE TANKS

STATE OF LOUISIANA
DEPARTMENT OF ENVIRONMENTAL QUALITY
OFFICE OF SOLID AND HAZARDOUS WASTE
UNDERGROUND STORAGE TANK PROGRAM
P.O. BOX 44274 BATON ROUGE, LA 70804-4274

STATE USE ONLY

I D NUMBER

DATE RECEIVED

DATE CHECKED

CHECKED BY

GENERAL INFORMATION

Registration is required by State and Federal law for all underground tanks that have been used to store regulated substances since January 1, 1974, that are in the ground as of May 8, 1986, or that are brought into use after May 8, 1986. The information requested is required by the Louisiana Environmental Quality Act, L.R.S. 30:1051 et seq, as amended.

The primary purpose of this registration program is to locate and evaluate underground tanks that store or have stored petroleum or hazardous substances. It is expected that the information you provide will be based on reasonably available records, or, in the absence of such records, your knowledge, belief, or recollection.

Who Must Register? The Louisiana Environmental Quality Act, L.R.S. 30:1051 et seq. as amended, requires that, unless exempted, owners of underground tanks that store regulated substances must notify the Louisiana Department of Environmental Quality of the existence of their tanks. Owner means—

(a) in the case of an underground storage tank in use on November 8, 1984, or brought into use after that date, any person who owns an underground storage tank used for the storage, use, or dispensing of regulated substances, and

(b) in the case of any underground storage tank in use before November 8, 1984, but no longer in use on that date, any person who owned such tank immediately before the discontinuation of its use.

What Tanks Are Included? Underground storage tank is defined as any one or combination of tanks that (1) is used to contain an accumulation of "regulated substances", and (2) whose volume (including connected underground piping) is 10% or more beneath the ground. Some examples are underground tanks storing 1. gasoline, used oil, or diesel fuel, and 2. industrial solvents, pesticides, herbicides or fumigants.

NOTE: Underground storage tanks of less than 500 gallon capacity, which are required to be registered by the Environmental Protection Agency, shall likewise register with the state; however, these tanks are exempt from Louisiana fees and regulations.

What Tanks Are Excluded? Tanks excluded from Louisiana registration are:

1. farm or residential tanks with a capacity of less than 500 gallons used for storing motor fuel for noncommercial purposes
2. tanks used for storing heating oil for consumptive use on the premises where stored,
3. septic tanks
4. pipeline facilities (including gathering lines) regulated under the Natural Gas Pipeline Safety Act of 1968, or the Hazardous Liquid Pipeline Safety Act of 1979, or which is an intrastate pipeline facility regulated under State laws,
5. surface impoundments, pits, ponds, or lagoons,
6. storm water or waste water collection systems,
7. flow through process tanks,
8. liquid traps or associated gathering lines directly related to oil or gas production and gathering operations, or
9. storage tanks situated in an underground area (such as a basement, cellar, mineworking, drift, shaft, or tunnel) if the storage tank is situated upon or above the surface of the floor.

What Substances Are Covered? The registration requirements apply to underground storage tanks that contain regulated substances. This includes 1.) any substance defined in section 101(14) of the Comprehensive Environmental Response, Compensation and Liability Act of 1980 (but not including any substance regulated as a hazardous waste under Subtitle C of the Solid Waste Disposal Act as amended by HCRA), and 2.) petroleum, including crude oil or any fraction thereof which is liquid at standard conditions of temperature and pressure (60 degrees Fahrenheit and *14.7 pounds per square inch absolute*).

Where to Register? Completed registration forms should be sent to the address given at the top of this page.

When to Register? 1. Owners of underground storage tanks in use or that have been taken out of operation after January 1, 1974, but still in the ground, must register by May 8, 1986. 2. Owners who bring underground storage tanks into use after May 8, 1986, must register within 30 days of bringing the tanks into use.

Registration Fee. The owners of operational or non-operational underground storage tanks containing regulated substances must submit with the registration form the payment of the registration fee for each underground storage tank according to the following schedule:

1. For any substance defined in the Comprehensive Environmental Response, Compensation and Liability Act of 1980 (but not including any substance regulated as a hazardous waste under Subtitle C of the Solid Waste Disposal Act as amended by RCRA)— $125.00/tank.
2. For petroleum, including crude oil or any fraction thereof which is liquid at standard conditions of temperature and pressure (60 degrees Fahrenheit and 14.7 pounds per square inch absolute) — $20.00/tank.

In no case shall one owner be required to pay an aggregate registration fee in excess of $2000.00. In addition to the registration fee, an annual monitoring and maintenance fee is required commencing May 8, 1987 in accordance with the regulations.

Penalties. Any owner who knowingly fails to register or submits false information shall be subject to a civil penalty not to exceed $25,000 per day for each tank for which registration is not given or for which false information is submitted.

INSTRUCTIONS

Please type or print in ink all items except "signature" in Section V. **This form must be completed for each location containing underground storage tanks.** If more than 5 tanks are owned at this location, photocopy the reverse side, and staple continuation sheets to this form. Make checks payable to the Louisiana Department of Environmental Quality.

Indicate number of continuation sheets attached: [ ]

I. OWNERSHIP OF TANK(S)

Owner Name (Corporation, Individual, Public Agency, or Other Entity): Northeast LA. Whs/e Oil & Gas, Co

Street Address: 2802 DeSiard St.

Parish: Ouachita

City: Monroe, LA. State: [ ] Zip Code: 71211

Area Code: 318 Phone Number: 322-3195

Type of Owner *(Mark all that apply ☒)*

- [X] Current
- [ ] Former
- [ ] State or Local Gov't.
- [ ] Federal Gov't (GSA facility I.D. no. ...)
- [X] Private or Corporate
- [ ] Ownership uncertain

II. LOCATION OF TANK(S)

(If same as Section I, mark box here [ ])

Facility Name or Company Site Identifier, *as applicable*: Monroe Wholesale Drug Co

Street Address or State Road, as applicable: 131 N. 2nd St.

Parish: Ouachita

City (nearest): Monroe State: LA. Zip Code: 71201

Latitude: 32 °(deg.) 30 '(min) 9 "(sec.)

Longitude: 92 °(deg.) 7 '(min.) 2 "(sec.)

Indicate number of tanks at this location: 0

Mark box here if tank(s) are located on land within an Indian reservation or on other Indian trust lands: [ ]

III. CONTACT PERSON AT TANK LOCATION

Name (If same as Section I, mark box here [ ]): John Jackson

Job Title: MGR.

Area Code Phone Number: 318/388-3350

IV. TYPE OF REGISTRATION

[X] Mark Box here only if this is an amended or subsequent registration for this location

V. CERTIFICATION (Read and sign after completing Section VI.)

I certify under penalty of law that I have personally examined and am familiar with the information submitted in this and all attached documents, and that based on my inquiry of those individuals *immediately responsible* for obtaining the information, I believe that the submitted information is true, accurate, and complete.

Name and official title of owner or owner's authorized representative	Signature	Date Signed
Thomas S. Teel / President	Thomas S. Teel	1-10-91

CONTINUE ON REVERSE SIDE

VI. DESCRIPTION OF UNDERGROUND STORAGE TANKS (Complete for each tank at this location.)

Tank Identification No. (e.g., ABC-123), or Arbitrarily Assigned Sequential Number (e.g., 1,2,3 . . .)	Tank No.	Tank No.	Tank No.	Tank No.	Tank No.
1. Status of Tank (Mark all that apply ☒)					
Currently in Use	☐	☐	☐	☐	☐
Temporarily Out of Use	☐	☐	☐	☐	☐
Permanently Out of Use	☒	☒	☐	☐	☐
Brought into Use after 5/8/86	☐	☐	☐	☐	☐
2. Age (Years)	9	9			
3. Total Capacity (Gallons)	1,000	1,000			
4. Is Tank and/or Piping Leaking? (YES or NO)	NO	NO			
5. Material of Construction (Mark one ☒)					
Steel	☒	☒	☐	☐	☐
Concrete	☐	☐	☐	☐	☐
Fiberglass Reinforced Plastic	☐	☐	☐	☐	☐
Unknown	☐	☐	☐	☐	☐
Other, Please Specify	____	____	____	____	____
6. Internal Protection (Mark all that apply ☒)					
Cathodic Protection	☐	☐	☐	☐	☐
Interior Lining (e.g., epoxy resins)	☐	☐	☐	☐	☐
None	☒	☒	☐	☐	☐
Unknown	☐	☐	☐	☐	☐
Other, Please Specify	____	____	____	____	____
7. External Protection (Mark all that apply ☒)					
Cathodic Protection	☐	☐	☐	☐	☐
Painted (e.g., asphaltic)	☒	☒	☐	☐	☐
Fiberglass Reinforced Plastic Coated	☐	☐	☐	☐	☐
None	☐	☐	☐	☐	☐
Unknown	☐	☐	☐	☐	☐
Other, Please Specify	Vinyl cloth	Vinyl cloth	____	____	____
8. Piping (Mark all that apply ☒)					
Bare Steel	☐	☐	☐	☐	☐
Galvanized Steel	☒	☒	☐	☐	☐
Fiberglass Reinforced Plastic	☐	☐	☐	☐	☐
Cathodically Protected	☐	☐	☐	☐	☐
Unknown	☐	☐	☐	☐	☐
Other, Please Specify	____	____	____	____	____
9. Substance Currently or Last Stored in Greatest Quantity by Volume (Mark all that apply ☒)					
a. Empty	☐	☐	☐	☐	☐
b. Petroleum	☐	☐	☐	☐	☐
Diesel	☐	☐	☐	☐	☐
Kerosene	☐	☐	☐	☐	☐
Gasoline (including alcohol blends)	☒	☒	☐	☐	☐
Used Oil	☐	☐	☐	☐	☐
Other, Please Specify	____	____	____	____	____
c. Hazardous Substance	☐	☐	☐	☐	☐
Please Indicate Name of Principal CERCLA Substance	____	____	____	____	____
OR					
Chemical Abstract Service (CAS) No	____	____	____	____	____
Mark box ☒ if tank stores a mixture of substances	☐	☐	☐	☐	☐
d. Unknown	☐	☐	☐	☐	☐
10. Additional Information (for tanks permanently taken out of service)					
a. Estimated date last used (mo / yr.)	12/90	12/90	/	/	/
b. Estimated quantity of substance remaining (gal.)	0	0			
c. Mark box ☒ if tank was filled with inert material (e.g., sand, concrete)	☐	☐	☐	☐	☐
11. Additional Information (for replacement tanks installed after January 1, 1974)					
a. Is the tank currently in use a replacement tank for one previously in use at the same site? (YES or NO)	____	____	____	____	____
b. When was the previous tank removed? (mo / yr.)	/	/	/	/	/
c. What was the age of the previous tank at time of removal? (years)	/	/	/	/	/
d. Was the tank and/or piping previously removed found to be leaking? (YES or NO)	____	____	____	____	____
e. If so, was contamination of the regulated substance removed from the soil and/or ground water? (YES or NO)	____	____	____	____	____

BOBBY JINDAL
GOVERNOR

PEGGY M. HATCH
SECRETARY

State of Louisiana

DEPARTMENT OF ENVIRONMENTAL QUALITY
OFFICE OF ENVIRONMENTAL COMPLIANCE

SEP 2 1 2012

CERTIFIED – RETURN RECEIPT REQUESTED – 7011 1570 0001 5695 1252

Mr. Matthew B. Harris
DeSiard Court LLC
5400 LBJ Freeway, Suite 975
Dallas, Texas 75240

RE: No Further Action Notification
Executive Tower (former Monroe Wholesale Drugs); **Agency Interest (AI) No. 72362**
UST FID No 37-006809.; UST Incident No. 139308
141 DeSiard Street
Monroe, LA, Ouachita Parish

Dear Mr. Harris:

The Louisiana Department of Environmental Quality – Underground Storage Tank and Remediation Division (LDEQ-USTRD) has completed its review of your Risk Evaluation/Corrective Action Program (RECAP) Report, dated July 17, 2012, for the above referenced area of investigation located at 141 DeSiard Street in Ouachita Parish. Based on our review of this document and all previously submitted information, we have determined that no further action is necessary at this time. The Basis of Decision for this notification is attached.

If you have any questions or need further information, please call Nat Barnett at (318) 362-3047. Thank you for your cooperation in addressing this area.

Sincerely,

Thomas F. Harris, Administrator
Underground Storage Tank and Remediation Division—Remediation Process
P. O. Box 4312
Baton Rouge, LA 70821-4312.

Attachment

c: Imaging Operations – UST
Terri Gibson – USTRD
Melissa Vizinat – MFTF
Jeffrey Baker – MFTF
PPM Consultants, Inc. – Mr. Chris Sampognaro

BASIS OF DECISION FOR NO FURTHER ACTION

Executive Tower (former Monroe Wholesale Drugs)
AI # 72362
Executive Tower Building

The Louisiana Department of Environmental Quality – Underground Storage Tank and Remediation Division—Remediation Process (LDEQ-USTRD-RP) has determined that the Executive Tower Building requires No Further Action At This Time.

The property was previously used for a wholesale pharmacy from 1977 to around 1991. Two 1,000 gallon gasoline UST's, used to fuel delivery vehicles were removed from the site in 1991. A phase II ESA conducted in April 2012 revealed Hydrocarbon Constituents Of Concern (COC) that required further evaluation. A RECAP Evaluation was subsequently performed by PPM Consultants, Inc. with the report dated July 17, 2012

Remedial standards were developed for this property using LDEQ's RECAP Screening, Management Option 1, and Management Option 2, Appendix I standards. The standards that were applied to this site are listed in the table that appears at the end of this BOD. This property and all surrounding property is industrial. There are four Public Supply wells listed within a one radius of the site. Three of the Public Supply wells are in much deeper aquifers (Sparta and Cockfield) and are not hydraulically connected to surface groundwater. The forth public supply well, which is owned by Ready Ice, is unlikely to be hydraulically connected to surface groundwater. Additionally, the Ready Ice well was misidentified when it was registered. The well is used only for exterior plant cleaning and should have been registered as an industrial well. Groundwater at the site is classified Groundwater 3 drinking water (GW3dw).

Soil and groundwater sampling has confirmed that constituents of concern concentrations do not exceed the established site-specific remediation standards, so no remedial action was required. No Further Action At This Time is granted when contamination is confirmed to exist at concentrations that do not exceed the established standards.

There are no institutional controls on this property. The most stringent soil standards, soil protective of GW3dw, are more stringent than nonindustrial soil standards for this site.

An inspection of the site performed on August 16, 2012, confirmed that no investigation derived waste remains on site. No permanent monitoring wells were installed during the site assessment of this property

The impacted media, constituents of concern, maximum concentration remaining on site and limiting RECAP standard established for this site are listed in the following table:

Medium	Constituent of Concern	Maximum Remaining Concentration	Limiting RECAP Remediation Standard
Soil	Benzene	0.14 mg/kg	0.33 mg/kg[1]
Soil	MTBE	0.12 mg/kg	2.23 mg/kg[1]
Groundwater	Benzene	0.16 mg/L	0.23 mg/L[2]

1. Remediation standard based on soil protective of soil protective of GW3dw
2. Remediation standard based on GW3dw

Additional information on the details of the investigation and evaluation of this site may be obtained from LDEQ's Public Records Center located in the Galvez Building, Room 127, 602 N. Fifth Street, Baton Rouge, LA 70802. Additional information regarding the Public Records may be obtained by calling (225) 219-3168 or by emailing publicrecords@la.gov.

LOUISIANA DEPARTMENT OF ENVIRONMENTAL QUALITY
FIELD INTERVIEW FORM

AI NUMBER 72362 INSPECTION DATE: 8/16/2012 TIME OF ARRIVAL: 10:00 AM

ALTERNATE ID#: 37-006809 (UST) DEPARTURE DATE: 8/16/2012 DEPARTURE TIME: 10:05 AM

FACILITY NAME: Executive Tower Building (former Monroe Wholesale Drugs) PHONE NO.: N/A

LOCATION: 141 DeSiard Street

Monroe, Louisiana PARISH: Ouachita

RECEIVING STREAM (BASIN/SUBSEGMENT): NA

MAILING ADDRESS: DeSiard Court, LLC. 5400 LBJ Freeway Suite 975, Dallas, TX 75240

FACILITY REPRESENTATIVE: Mr. Matthew B. Harris TITLE: Responsible Party

FACILITY REPRESENTATIVE PHONE NO.

NAME, TITLE, ADDRESS, AND TELEPHONE NO. OF RESPONSIBLE PARTY (If different than above):

Same as above

INSPECTION TYPE: Remediation PROGRAM INVOLVED: Air Water Waste Other UST

INSPECTOR'S OBSERVATIONS: (e.g. AREAS AND EQUIPMENT INSPECTED, PROBLEMS, DEFICIENCIES, REMARKS, VERBAL COMMITMENTS FROM FACILITY REPRESENATIVES)

On this date an inspection was performed to observe the condition of the site. This site is currently called the Executive Tower. Samples were taken north of the building because UST's were historically present on that side. The site is surrounded by office and industrial buildings and parking lots. There was no remediation derived waste remaining on site.

REGULATION	EXPLANATION	REFERRED?	
LAC 33: Part XI	Underground Storage Tanks - remediation requirements	YES	NO
		YES	NO

PHOTOS TAKEN: [ ] YES [X] NO SAMPLES TAKEN: [ ] YES [X] NO

RECEIVED BY (SIGNATURE): Mailed to Owner

PRINT NAME: --

INSPECTOR(S): Nat Barnett CROSS REFERENCE: NA

ATTACHMENTS:

REVIEWER:

NOTE: The Information contained on this form reflects only the preliminary observations of the inspector(s). It should not be interpreted as a final determination by the Department of Environmental Quality or any of its officers or personnel as to any matter, including, but limited to, a determination of compliance or lack thereof by the facility operator with any requirements of statutes regulations or permits. Each day of non-compliance constitutes a separate violation of the regulations and/or the Louisiana Environmental Quality Act.

OFFICE OF ENVIRONMENTAL COMPLIANCE
UNDERGROUND STORAGE TANK & REMEDIATION DIVISION
Routing/Approval Slip

VH 2249

DEQ LOUISIANA

AI No.	72362	**Facility:**	Executive Tower, Building	**Date Routed:**	8/27/2012
Other ID No.	37-006809	**Location:**	141 DeSiard St., Monroe, LA		
Activity No.		**Originator:**	Nat Barnett		
Section/Group:	UST Div. 1	**Attachments:**	Final FIF, Green cards, envelops		
Description/Type of Document(s):	NFA/BOD				

Closure ☐ **Comfort Letter** ☐ **Correspondence** ☐ **Corrective Action** ☐ **Conveyance Notice** ☐

NFA ☒ **NOD** ☐ **Personnel** ☐ **Other** ☐

Technical Review	Req'd.	Initials	Date	Return to Originator?	Comments
Environmental Scientist	☐			☐ Y ☐ N	
Geology	☐			☐ Y ☐ N	
Legal	☐			☐ Y ☐ N	
Technical Advisor	☐			☐ Y ☐ N	
Other (_____)	☐			☐ Y ☐ N	
Additional Comments					

Management Review	Req'd.	Initials	Date	Return to Originator?	Comments
Supervisor	☐			☐ Y ☐ N	
Manager	☒	CAC	9/10/12	☐ Y ☐ N	review
Administrator	☒		9/11/12	☐ Y ☐ N	signature
Assistant Secretary	☐			☐ Y ☐ N	
Deputy Secretary	☐			☐ Y ☐ N	
Secretary	☐			☐ Y ☐ N	
Other (_____)	☐			☐ Y ☐ N	
Additional Comments					

☐ **TEMPO Data Entry Completed (Date Document Completed):** _____

Revised 11/3010

ATP RESULTS DOCUMENTS

LOUISIANA UNDERGROUND STORAGE TANK DIVISION
INSPECTION REPORT

FACILITY ID # 37-016393 (illegible)
INSPECTION DATE 10-2-97

INCIDENT LOG # None
TIME OF ARRIVAL 1100 DEPARTURE 1200
1600 1700

1. Facility ATP Results
2. Street 201 Walnut Street
3. City Monroe, LA
4. Zip 71201
5. Parish Ouachita
6. Telephone 318-325-8440

7. Owner Mr. Todd C. Turner
8. Street 201 Walnut Street
9. City Monroe, LA 71201
10. Owner Phone 318-325-8440

TYPE OF INVESTIGATION

| 11. _X_ *INITIAL* 12. ___ *FOLLOW-UP* |

13. ___ RELEASE
a. ___ *Spill/Overfill* ___ *Leaking UST*
(1) ___ *Petroleum* ___ *Hazardous*
14. _X_ CLOSURE
15. ___ RELEASE DETECTION
16. ___ INSTALLATION
17. ___ COMPLAINT
18. ___ EMERGENCY RESPONSE
19. ___ OTHER

VIOLATION(S) NOTED

SECTION(S)	*DESCRIPTION*

COMMENTS

PICTURES *Yes* *X No* This inspection was conducted to observe Perry and Sons, Inc., removing one 500 gallon gasoline underground storage tank (UST). The UST had many corrosion pits, with some obvious corrosion holes along the bottom. The bottom of the UST was at approximately 10 feet below ground surface (BGS). An initial soil sample was collected from beneath the UST at 12 feet BGS. The soil at this depth had a strong petroleum odor. It was then decided to step outside of the tank hold and collect a soil sample using the direct push technology. A soil sample was collected at 22.5 feet BGS. An attempt was made to collect a water sample; however, the boring was slow to yield water. Since the dispenser location was atop the UST, island soil samples were not collected.

Person(s) Interviewed
Larry Wheeler

Title
Perry and Sons, Inc.

Inspector(s)
Durwood Franklin

Report By:
(Signature)

STATE OF LOUISIANA
UNDERGROUND STORAGE TANK CLOSURE/ASSESSMENT FORM

Please complete and return within sixty (60) days after UST system closure or change-in-service

Return to: LDEQ - UST DIVISION Questions: (504) 765-0243
P. O. Box 82178
Baton Rouge, LA 70884-2178

DEQ Facility Number 37-016393
DEQ Owner ID Number 00876300

I. OWNERSHIP OF TANKS

IF OWNER'S ADDRESS CHANGED, PLEASE CHECK ☐

Todd C. Turner
OWNER NAME (CORPORATION/INDIVIDUAL, ETC.)

201 Walnut St.
MAILING ADDRESS

Monroe LA 71203
CITY STATE ZIP

Ouachita
PARISH/COUNTY

(318) 325-8440
TELEPHONE (INCLUDE AREA CODE)

Todd C. Turner
NAME OF CONTACT PERSON

II. LOCATION OF TANKS

IF SAME AS SECTION I. PLEASE CHECK ☐

ATP Results
FACILITY NAME OR COMPANY SITE IDENTIFIER

201 Walnut St.
STREET ADDRESS (P. O. BOX NOT ACCEPTABLE)

Monroe LA 71201
CITY STATE ZIP

Ouachita
PARISH

(318) 325-8440
TELEPHONE (INCLUDE AREA CODE)

Todd C. Turner
CONTACT PERSON AT THIS LOCATION

AMENDED Removal

III. TANK INFORMATION (Attach Continuation Sheets If Necessary)

DEQ ASSIGNED TANK NUMBERS	PRODUCT LAST STORED IN TANK	SIZE OF TANK (GALLONS)	CHOOSE ONE PER TANK 1 = Removed 2 = Closed-In-Place 3 = Change-In-Service[1] 4 = Removed & Replaced[2]	TANK PROPERLY LABELED? CIRCLE		HIGHEST LEL OR OXYGEN READING[3] LEL[4]	Oxygen	DATE OF CLOSURE OR CHANGE-IN-SERVICE
* 50832	Gasoline	500	1	Y	N	0		8 / 8 / 97
* 51032	Gasoline	500	1	Y	N	0		10 / 2 / 97
/				Y	N			/ /
* Both tanks were previously registered				Y	N			/ /
as Diesel.				Y	N			/ /

1 - Indicate the non-regulated substance to be stored in the tank.
2 - A registration form addressing the replacement tank must be completed.
3 - Highest reading recorded just before tank removed from excavation.
4 - Lower Explosive Limit

IV. TANK	V. TANK SLUDGES	VI. TANK WATERS/WASHWATERS
A. Date cleaned 8/8/97 10 2 / 97	A. Date disposed/recycled N/A /	A. Date disposed/recycled N/A /
B. Date disposed/recycled 10 / 3 / 97	B. Volume removed N/A cu/yds	B. Volume removed 560 gals
C. Name of disposal site/recycling site Auto Shred of L.A.	C. Name of disposal site N/A	C. Name of disposal/recycling site Please see attached

VII. CONTAMINATED SOIL (IF APPLICABLE)		VIII. CONTAMINATED GROUNDWATER (IF APPLICABLE)	
A. Date removed N/A /	D. Date disposed N/A /	A. Date removed N/A /	D. Date disposed N/A /
B. Volume of soil removed N/A cu/yds		B. Volume of groundwater removed N/A gals	
C. Name of disposal site N/A		C. Name of disposal site/recycler N/A	

IX. CERTIFICATION

I certify under penalty of law that I have personally examined and am familiar with the information submitted in this and all attached documents, and that based on my inquiry of those individuals immediately responsible for obtaining the information, I believe that the submitted information is true, accurate, and complete.

Todd C. Turner — Todd Turner — 10-27-97
PRINT OR TYPE OWNER'S NAME — OWNER'S SIGNATURE — DATE

Larry Wheeler — Larry Wheeler — C-0521 — 10 17 / 97
PRINT OR TYPE NAME OF CERTIFIED WORKER — SIGNATURE OF CERTIFIED UST WORKER — CERTIFICATE NO. — DATE

FORMS THAT DO NOT INCLUDE THE OWNER'S AND UST WORKER'S SIGNATURES WILL BE REJECTED.

LDEQ RESPONSE - DO NOT WRITE BELOW THIS LINE

☑ UST system removed from database; no further action required.
☐ UST system removed from database; additional information required.

Reviewer's Signature P. Spal — Telephone No. (318) 362-5439 — Date 12 3 97

Signature of LDEQ Representative [signature] — Date 12 15 97 — Supervisor's Initials [initials] 12/12/97

UST-ENF-02 **** INCOMPLETE FORMS MAY BE REJECTED ***** Revised 12/94

UST DIV. REGISTRATION FILES

STATE OF LOUISIANA
UNDERGROUND STORAGE TANK CLOSURE/ASSESSMENT FORM

Please complete and return within sixty (60) days after UST system closure or change-in-service

Return to: LDEQ - UST DIVISION Questions: (504) 765-0243
P. O. Box 82178
Baton Rouge, LA 70884-2178

DEQ Facility Number: 37-016393

DEQ Owner ID Number: 00876300

I. OWNERSHIP OF TANKS

IF OWNER'S ADDRESS CHANGED, PLEASE CHECK ☐

Todd C. Turner
OWNER NAME (CORPORATION/INDIVIDUAL, ETC.)

201 Walnut St.
MAILING ADDRESS

Monroe | LA | 71203
CITY | STATE | ZIP

Ouachita
PARISH/COUNTY

(318) 325-8440
TELEPHONE (INCLUDE AREA CODE)

Todd C. Turner
NAME OF CONTACT PERSON

II. LOCATION OF TANKS

IF SAME AS SECTION I. PLEASE CHECK ☐

ATP Results
FACILITY NAME OR COMPANY SITE IDENTIFIER

201 Walnut St.
STREET ADDRESS (P. O. BOX NOT ACCEPTABLE)

Monroe | LA | 71201
CITY | STATE | ZIP

Ouachita
PARISH

(318) 325-8440
TELEPHONE (INCLUDE AREA CODE)

Todd C. Turner
CONTACT PERSON AT THIS LOCATION

III. TANK INFORMATION (Attach Continuation Sheets If Necessary)

DEQ ASSIGNED TANK NUMBERS	PRODUCT LAST STORED IN TANK	SIZE OF TANK (GALLONS)	CHOOSE ONE PER TANK 1 = Removed 2 = Closed-In-Place 3 = Change-In-Service[2] 4 = Removed & Replaced[2]	TANK PROPERLY LABELED? CIRCLE		HIGHEST LEL OR OXYGEN READING[3] LEL[4]	Oxygen	DATE OF CLOSURE OR CHANGE-IN-SERVICE
50832	Gasoline	500	1	Y	N	0		8 / 8 / 97
51032	Gasoline	500	1	Y	N	0		10 / 2 / 97
				Y	N			/ /
Both tanks were previously registered as Diesel.				Y	N			/ /
				Y	N			/ /

1 - Indicate the non-regulated substance to be stored in the tank.
2 - A registration form addressing the replacement tank must be completed.
3 - Highest reading recorded just before tank removed from excavation.
4 - Lower Explosive Limit

IV. TANK

A. Date cleaned 10 2 / 97 (10/3/97)

B. Date disposed/recycled 10 / 3 97

C. Name of disposal site/recycling site
Auto Shred of L.A.

V. TANK SLUDGES

A. Date disposed/recycled N/A /

B. Volume removed N/A cu/yds

C. Name of disposal site
N/A

VI. TANK WATERS/WASHWATERS

A. Date disposed/recycled N/A /

B. Volume removed 560 gals

C. Name of disposal/recycling site
Please see attached

VII. CONTAMINATED SOIL (IF APPLICABLE)

A. Date removed N/A /

D. Date disposed N/A /

B. Volume of soil removed N/A cu/yds

C. Name of disposal site N/A

VIII. CONTAMINATED GROUNDWATER (IF APPLICABLE)

A. Date removed N/A /

D. Date disposed N/A /

B. Volume of groundwater removed N/A gals

C. Name of disposal site/recycler N/A

IX. CERTIFICATION

I certify under penalty of law that I have personally examined and am familiar with the information submitted in this and all attached documents, and that based on my inquiry of those individuals immediately responsible for obtaining the information, I believe that the submitted information is true, accurate, and complete.

Todd C. Turner
PRINT OR TYPE OWNER'S NAME

OWNER'S SIGNATURE

DATE

Larry Wheeler
PRINT OR TYPE NAME OF CERTIFIED WORKER

SIGNATURE OF CERTIFIED UST WORKER

C-0521
CERTIFICATE NO.

10 17 97
DATE

FORMS THAT DO NOT INCLUDE THE OWNER'S AND UST WORKER'S SIGNATURES WILL BE REJECTED.

LDEQ RESPONSE - DO NOT WRITE BELOW THIS LINE

☐ UST system removed from database; no further action required.
☐ UST system removed from database; additional information required.

Reviewer's Signature | Telephone No. ( ) | Date / /

Signature of LDEQ Representative | Date / / | Supervisor's Initials

UST-ENF-02 **** INCOMPLETE FORMS MAY BE REJECTED ***** Revised 12/94

UST DIV. MAIN OFFICE FILE (BEFORE DEQ PROCESSING)

RECEIVED

AUG 15 1997

UNDERGROUND STORAGE TANK DIVISION

UST-REG-01
Revised 12/96

STATE OF LOUISIANA
DEPARTMENT OF ENVIRONMENTAL QUALITY
UNDERGROUND STORAGE TANK DIVISION

UST-REG-01
Revised 12/96

REGISTRATION OF UNDERGROUND STORAGE TANKS

INSTRUCTIONS

GENERAL INFORMATION: Use ink, and type or print all items except where a signature is required. Forms completed in pencil will not be accepted. A separate form must be completed for each facility/location containing underground storage tanks (USTs). The LDEQ will only accept an ORIGINAL registration form with an ORIGINAL signature of the owner. Photocopies and fax copies of the form will not be accepted. If there are more than six tanks at a location, attach another original form with Section IX completed If continuation sheets are attached, indicate the number of attached sheets here: ☐

RETURN COMPLETED FORM TO: LDEQ-UST DIVISION, REGISTRATION UNIT, POST OFFICE BOX 82178, BATON ROUGE, LA 70884-2178

FOR QUESTIONS, CALL THE REGISTRATION UNIT AT: (504) 765-0243

FEES: Upon receipt of your registration form, the LDEQ will send you an invoice for all applicable fees, as delineated below. Annually thereafter, you will receive an itemized invoice(s) for all applicable fees for the fiscal year (July 1 through June 30). Each fee type is invoiced and sent separately. ALL FEES MUST BE PAID REGARDLESS OF WHETHER THE TANKS WILL BE INSTALLED, ARE OUT OF SERVICE, OR ARE PERMANENTLY/TEMPORARILY CLOSED DURING THE FISCAL YEAR.

1) Annual Registration Fee
All UST owners must pay a fee of $45 per tank. Your registration(s) on file with the LDEQ will not be valid until payment is received. After payment is received, a "Certificate of Registration" will be issued for each facility This certificate must be posted in a conspicuous location so that persons filling the USTs can easily verify registration.

2) Annual Monitoring and Maintenance Fee
A) State and federal agencies must pay a fee of $120.
B) Owners of USTs containing hazardous substances as defined in Section 103 of the UST regulations must pay a fee of $500
C) Owners of USTs containing petroleum products not meeting the definition of a motor fuel must pay a fee of $120.

3) Motor Fuels Storage Tank Trust Fund Fee
Owners of USTs containing new or used oils must pay a fee of $275

LATE REGISTRATIONS: A registration will be considered late if not filed within 30 days of the UST system being put into service. In order to avoid future disputes concerning participation eligibility in the Motor Fuels Underground Storage Tank Trust Fund, an owner must demonstrate that a late registered UST(s) has not leaked in the past and is not leaking at the time of registration. Therefore, once a late registration is received by the LDEQ, an owner will be issued a "Notice to Late Underground Storage Tank Registrants" and be directed to have a site assessment and tank/piping tightness tests performed, or provide some other evidence as approved by the LDEQ

NOTE: ALL SECTIONS MUST BE COMPLETED. Registration forms lacking information will be returned. For amended registrations, be sure to include the identification numbers that have been assigned by the LDEQ (CONTACT THE LDEQ IF NECESSARY) The owner identification number should NOT be included if this is a Change of Ownership.

I. GENERAL REGISTRATION INFORMATION

[X] CHECK HERE IF THIS IS A Llate REGISTRATION (i.e., if not filed within 30 days of the tank being put into service)

Your Federal ID # 76-0003433

Facility ID # 37-016393 (ASSIGNED BY LDEQ)

Owner ID # 00876300 (ASSIGNED BY LDEQ)

REASON FOR REGISTRATION

___ New Tank(s) and New Facility
___ Replacement Tank(s)
X Additional Tank(s)
___ Amended (Specify below)
___ Change of Ownership
Purchase Date __/__/__
X Other (Specify) substance correction

STATE USE ONLY
Federal ID# 72-0999270
Date Entered 8 22 97
Data Entry Clerk AWB
Date NTLR Issued __/__/__
___ Analytical Data Received
___ Tightness Test Certificate Rec'd
___ Site Diagram Received
___ Other Information Received

II. OWNER INFORMATION

Certificate of Registration will be issued with this information.

Owner Name (corporation, individual, public agency, or other entity): Todd C. Turner

Mailing Address: 201 Walnut Street

City: Monroe State: LA Zip Code: 71201

Telephone Number (include Area Code): (318) 325-8440

III. FACILITY INFORMATION

All lines must be filled in COMPLETELY.
Certificate of Registration will be issued with this information

Facility Name or Company Site Identifier, as applicable: ATP Results

Street Address (must give physical location; P.O. Box or route # not acceptable): 201 Walnut Street

City: Monroe State: LA Zip Code: 71201

Telephone Number (include Area Code): (318) 325-8440

RESERVED FOR STATE USE ONLY

Parish: Ouachita

Number of tanks At this location: 2

Latitude 32 DEGREES 30 MINUTES 11 SECONDS

Longitude 92 DEGREES 07 MINUTES 12 SECONDS

IV. TYPE OF OWNER - Select the appropriate owner description.

___ Federal Government ___ State Government ___ Local Government ___ Commercial ___ Private

V. INDIAN LANDS - Complete this section only if applicable.

Name of Tribe/Nation: ___

___ Tanks are located on land with an Indian Reservation or on other trust lands.

___ Tanks are owned by native American nation, tribe, or individual.

VI. TYPE OF FACILITY - Select the appropriate facility description

___ Aircraft Owner ___ Contractor ___ Federal Non-Military ___ Railroad ___ Trucking/Transport

___ Air Taxi (Airline) ___ Farm ___ Industrial ___ Residential ___ Utilities

___ Auto Dealership ___ Federal Military ___ Petroleum Distrib ___ Retail Seller of Motor Fuel (e.g. gas/service station) X Other (Specify) Warehouse

VII. CONTACT PERSON IN CHARGE OF TANK(S)

Name	Official Title	Phone Number (include Area Code)
Todd C. Turner	Owner	(318) 325-8440

Address	City	State	Zip
201 Walnut Street	Monroe	LA	71201

VIII. FINANCIAL RESPONSIBILITY (Required assurances that an owner can pay for a cleanup and compensate third parties, should a release occur)

Check all that apply: ___Commercial Insurance ___Letter of Credit ___Surety Bond

___Guarantee ___Risk Retention Group ___Other Allowed Method (Specify)_____

___LA Motor Fuel Trust Fund ___Self Insurance

Tank Identification Number (MUST BE ASSIGNED BY LDEQ)	Tank No.	Tank No.	Tank No.	Tank No.	Tank No.	Tank No.
	50832	50832				

IX. DESCRIPTION OF UNDERGROUND STORAGE TANKS - Complete for each tank at this location

1. Current Condition of Tank

NOTE: The registration form is NOT used to notify the LDEQ of USTs that are permanently closed (i.e., UST removals or USTs that have been properly filled in-place). Refer to LAC 33:XI., Chapter 9, of the UST regulations for Closure requirements. The owner of a UST not "in use" must either apply for temporary closure, or close the UST permanently. A UST may be temporarily closed for up to 12 months. After, the owner must either bring the UST back into service, apply for an extension, or permanently close the UST. An owner is required to notify the Enforcement Section 30 days prior to performing permanent closure on form UST-ENF-01. Subsequently, an owner is required to document the closure within 60 days on form UST-ENF-02. The Enforcement Section will then notify the Registration Unit of the permanent closure.

Mark		Tank No.	Tank No.	Tank No.	Tank No.	Tank No.	Tank No.
Only One	Currently In Use/In Service	Yes___No___	Yes___No___	Yes___No___	Yes___No___	Yes___No___	Yes___No___
	Temporarily Out of Use-Date	02 / / 67	/ /	/ /	/ /	/ /	/ /
	Is this a compartment tank? *A compartment tank is only ONE tank.*	Yes___No_X	Yes___No___	Yes___No___	Yes___No___	Yes___No___	Yes___No___
	If yes, how many compartments?						
	Is tank or piping presently leaking?	Yes___No_X	Yes___No___	Yes___No___	Yes___No___	Yes___No___	Yes___No___
2. Date of Installation - estimate if unknown		03 / /38	/ /	/ /	/ /	/ /	/ /
3. Date Put in Service - estimate if unknown		04 / /38	/ /	/ /	/ /	/ /	/ /
4. Total Capacity - gallons ("unknown" not acceptable - must specify)		500					
5. Water Wells - Is there a water well (active or abandoned) within 50 ft?		Yes___No_X	Yes___No___	Yes___No___	Yes___No___	Yes___No___	Yes___No___
	If yes, specify number of active wells						
	Number of abandoned wells						

6. Substance Last Stored in Greatest Quantity by Volume - Complete for each tank at this location.

	Tank No.	Tank No.	Tank No.	Tank No.	Tank No.	Tank No.
Gasoline		X				
Diesel	X					
Gasohol						
Kerosene						
Heating Oil						
New and Used Oil (This includes waste, lube, cutting, motor, inhibited, recycle, engine, etc. oils)						
Other petroleum-based substances (Specify)						
Mark here if tank stores fuel solely for use by an emergency generator						
Hazardous Substance						
CERCLA name and/or,						
CAS number						

ATP RESULTS
201 WASHINGTON ST.
MONROE, LA 71201

Facility I.D. Number 37-016393
Owner I.D. Number 00876300

UNDERGROUND STORAGE TANK CLOSURE REPORT

PERRY AND SONS, INC., P.O. BOX 1121, MONROE, LOUISIANA 71210

SITE DRAWING

In accordance with the Underground Storage Tank Closure/Change-In-Service Assessment Guidelines.

UNDERGROUND STORAGE TANK DIVISION
SITE DRAWING FORM

Name of Site: ATP - Results
Parish: Ouachita
Facility Identification No. 37-016393

Total Number of Samples Collected - 1

Approximate Scale (in feet)

0 10 20 30

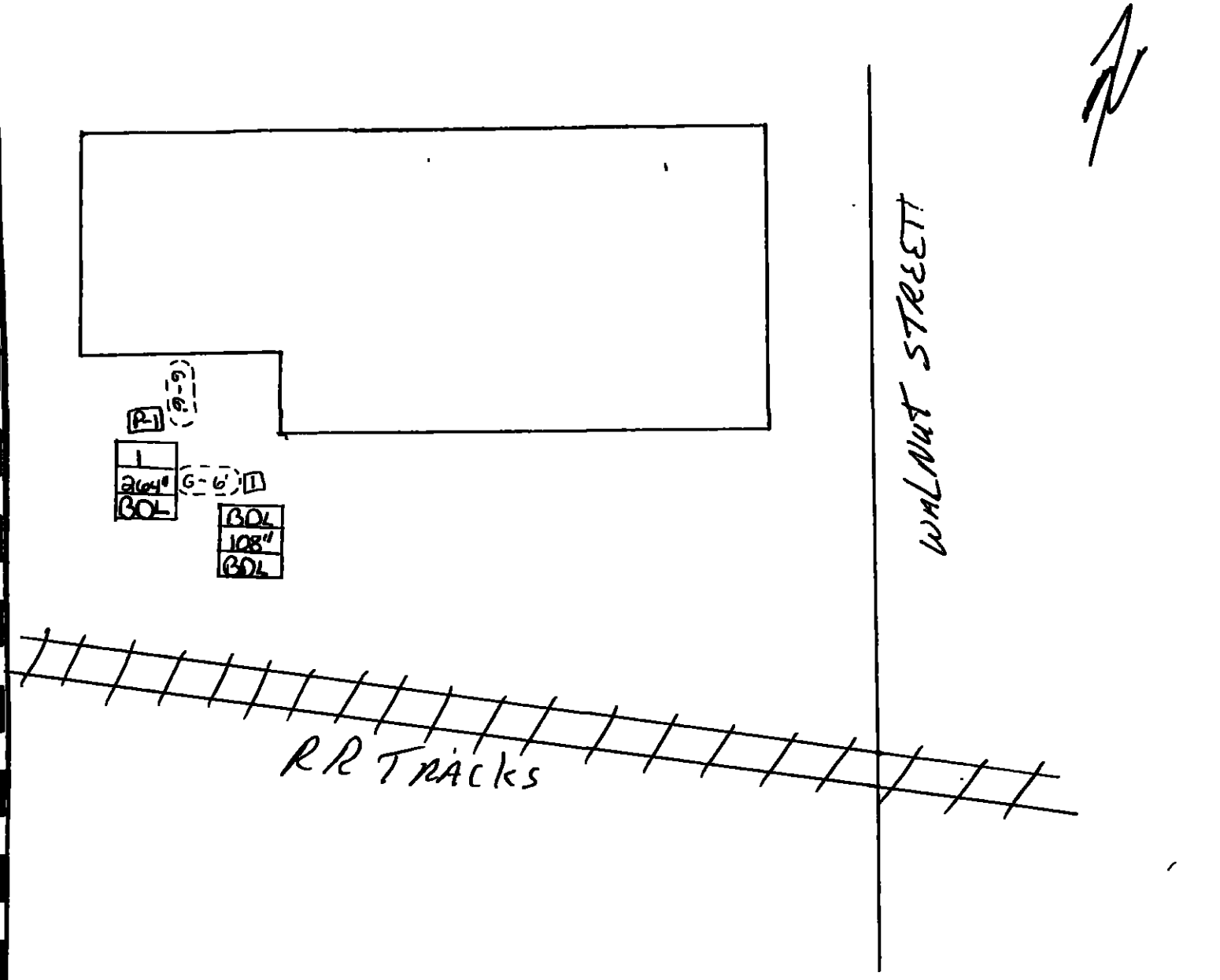

560 GALLON
SAMPLE DEPTH 8'

2,435 / 22'	Results of TPH D (ppm) / Depth of Sample	Removed UST	Dispenser Island
		Closed In Place UST	
1,117 / 24' / 1,187	Results of TPH G (ppm) / Depth of Sample / Results of Total BTEX (ppm)	G - 27 ft. Tank Contained Diesel and is 27 ft. in length D - 27 ft. Tank Contained Gasoline and is 27 ft. in length U - 5 ft. Tank Contained Used Oil and is 5 ft. in length	Dispenser Tank Hold Area
2,435 / 22'	Results of TPH D (ppm) / Depth of Sample	Excavated Soils to be Returned to Hole	ND - None Detectable

(1) Indicates Assigned Sample No. and Sample Location Groundwater Encountered During Sampling

9 Indicates Assigned Sample No. and Sample Location Groundwater NOT Encountered

ANALYTICAL RESULTS

In accordance with the Underground Storage Tank Closure/Change-In-Service Assessment Guidelines.

environmental laboratories, incorporated

11441 Industriplex Blvd , Suite 110, Baton Rouge, LA 70809 (504) 293-9300 Fax (504) 291-2899

08/15/97

ELI Analysis No. P708111-1

Client: Perry & Sons, Inc.
P.O. Box 1121
Monroe, LA 71202

Attn: Mike Perry

Project Name: ATP Results

Project No: 1178

Sample ID: #1

Sample Matrix: Soil

Sampled By: L. Wheeler / Perry & Sons, Inc.

Date Collected: 08/08/97 @ 10:05AM

Parameter	Concentration (MG/KG)	Detection Limit (MG/KG)
Benzene	BDL	0.01
Toluene	BDL	0.01
Ethylbenzene	BDL	0.01
Xylene	BDL	0.01
Total Petroleum Hydrocarbons (G)	BDL	1

*METHODS:
BTEX - EPA Test Method 5030/8020 (SW-846, 3rd. Edition)
TPH - Modified California Dept. of Health Service Method

Date/Time Analyzed: BTEX - 08/15/97 @ 3:10AM
TPH - 08/15/97 @ 3:10AM

BDL = Below Detection Limits

Quality Assurance
Quality Control

John D. Trahan

FIRESTONE STORE DOCUMENTS

JOHN BEL EDWARDS
GOVERNOR

CHUCK CARR BROWN, PH.D.
SECRETARY

State of Louisiana

DEPARTMENT OF ENVIRONMENTAL QUALITY
OFFICE OF ENVIRONMENTAL ASSESSMENT

October 29, 2018

Mr. Max Williams
3252 Highway 165 South
Monroe, LA 71202

RE: No Further Action Notification
Former Firestone # 4437, AI No. **20809**
FID # 37-005355, Incident # 181730
301 North 3rd Street
Monroe, LA, Ouachita Parish

Dear Mr. Williams:

The Louisiana Department of Environmental Quality – Underground Storage Tank Division (LDEQ-USTD) has completed its review of your Conveyance Notice filled in the conveyance records of Ouachita Parish for the above referenced area of investigation located at 301 North Third Street in Ouachita Parish. Based on our review of this document and all previously submitted information, we have determined that no further action is necessary at this time. The Basis of Decision (BOD) for this notification is attached.

The chemical concentrations in soil are protective of human health and the environment for the Area of Investigation (AOI) addressed in this notice. However, soils removed from the AOI and placed at another location may present potential risks to human health and the environment that differ from, or were not evaluated for, the AOI. For this reason, soil removed from the AOI shall comply with *LAC 33 Part VII Chapter 11, Solid Waste Beneficial Use and Soil Reuse*, or shall be disposed at a permitted disposal facility.

Prior to the construction of enclosed structures over any portion of the impacted area, further evaluation and approval from LDEQ is warranted.

If you have any questions or need further information, please call Nat Barnett at 318-362-3047. Thank you for your cooperation in addressing this area.

Sincerely,

Gary A. Fulton Jr., Administrator
Underground Storage Tank Division

Attachment

c: Imaging Operations – UST
Jones Environmental, Inc. – Ms. Bezany Branton
Erin Folse – UST Support

BASIS OF DECISION FOR NO FURTHER ACTION

Former Firestone Store # 4437
AI # 20809

The Louisiana Department of Environmental Quality – Underground Storage Tank Division (LDEQ-USTD) has determined that Former Firestone Store # 4437, requires No Further Action At This Time.

The property was used as a garage that sold gasoline for an unknown length of time prior to 1980. As a result of the sale of the property a site investigation was performed in the area of the Former UST and Dispenser island. Based on the findings from that assessment the site was referred for remediation. The report titled 24-month site Assessment is dated 2/6/2018 is in EDMS under document # 10977924. Additional site investigation was requested, and a Site Investigation Work Plan was conditionally approved by letter dated 4/10/2018 in EDMS under Document # 11068330. The Site Assessment and RECAP Evaluation Report is in EDMS, dated 6/20/2018, under document # 1179252.

Remedial standards were developed for this property using LDEQ's RECAP Screening, Management Option 1 and 2 Appendix I, standards. The site-specific (limiting) RECAP standards that were applied to this site are listed in the table that appears at the end of this BOD. All of the land immediately surrounding the site is industrial use. Domestic and public supply wells within a mile are screened in the deeper Ouachita River Alluvial Aquifer which is not hydraulically connected to the shallow groundwater on the site. The groundwater classification GW3dw based on the yield and the down gradient water body, the Ouachita River, is classified as a surface drinking water in this section.

Groundwater sampling was performed on a temporary monitoring well installed at the location of soil boring SB1. No gasoline Constituents of Concern were detected in groundwater at concentrations that exceeded Management Option 1, screening standards in groundwater. There were no soil samples from any of the borings, that exceeded the Appendix I remediation standards for industrial soil. The enclosed structure pathway was evaluated and eliminated with indoor air sampling. No remedial action was required to achieve the site specific remediation standards. No Further Action – At This Time (NFA-ATT) is granted when contamination is confirmed to exist at concentrations that do not exceed the established standards.

In accordance with LAC 33:I. Chapter 13, if land use is going to be changed from industrial to non-industrial, the responsible party shall notify the LDEQ within thirty (30) days and the site shall be reevaluated to determine if conditions are appropriate for the proposed land use. Future use may dictate additional remedial activities. A conveyance notice has been filed with the Quachita Parish Clerk of Court noting that the site was closed under industrial standards.

An inspection of the site was performed on 09/19/2018, confirming that no investigation-derived waste remains on site.

The impacted media, constituents of concern, remaining constituent concentration (represented in soil by the AOIC – the lower of the 95% upper confidence limit of the mean (95% UCL) concentration or the maximum concentration and in groundwater by the Compliance Concentration (maximum concentration)), and site-specific limiting RECAP standards established for this site are listed in the following table:

Medium	Constituent of Concern	Soil AOIC or Groundwater CC	Basis of AOIC or CC	Limiting RS	Basis of LRS	Management Option
Soil 0'-15'	Benzene	3.55 mg/kg	Max	4.7 mg/kg	$Soil_{ni}$	MO-2
Soil 0'-15'	Toluene	214 mg/kg	Max	340 mg/kg	$Soil_{ni}$	MO-2
Soil 0'-15'	Ethylbenzene	111 mg/kg	Max	160 mg/kg	$Soil_{ni}$	MO-2
Soil 0'-15'	Xylenes	394 mg/kg	Max	640 mg/kg	$Soil_{i}$	MO-2
Soil 0'-15'	lead	20.8 mg/kg	Max	100 mg/kg	$Soil_{ni}$	MO-2
Soil 0'-15'	Aliphatic C6-C8	1,170 mg/kg	Max	1,200 mg/kg	$Soil_{ni}$	MO-2
Soil 0'-15'	Aliphatic C8-C10	1,720 mg/kg	Max	3,300 mg/kg	$Soil_{ni}$	MO-2
Soil 0'-15'	Aromatic C8-C10	1,670 mg/kg	Max	2550 mg/kg	$Soil_{i}$	MO-2

Additional information on the details of the investigation and evaluation of this site may be obtained from LDEQ's Public Records Center located in the Galvez Building, Room 127, 602 N. Fifth Street, Baton Rouge, LA 70802. Additional information regarding the Public Records may be obtained by calling (225) 219-3168 or by emailing publicrecords@la.gov

LA AG DOCUMENTS

United States Environmental Protection Agency

Contact Us

Cleanups >> Cleanups in My Community

Search EPA.gov

Brownfields Property Progress Profile

LA AG WAREHOUSE
Property ID: 14559
Other Names for this Site

This profile provides a summary of the accomplishments reported to the US EPA by a Brownfields grant recipient or Targeted Brownfields Assessment Contractor at this Brownfields property.

Legal Notices

More Details

- **Facility Information (Facility Registry System)**
- **Other Names for this Site**
- **Brownfields Grant Fact Sheet(s)**

USE THIS LINK TO SHARE! Because your browser window probably doesn't show the site ID in the web address, copying it to share this page with others won't work. Be sure to use the following link to share this page:

https://obipublic.epa.gov/analytics/saw.dll?PortalPages&Action=Navigate&PortalPath=/shared/CIMC/_portal/CIMC&Page=Profile+Page&col1=ACRES_GRANT_EXPORT.PROPERTY_ID&val1=%2214559%22

Property Location



EPA Region 06 implements the Brownfields program for the state in which this property is located.

LA AG WAREHOUSE

508 Cypress St
West Monroe, LA 71291

Property Size: 1.00 acres

View Census 2000 Block Data Around this Property Location>>

Assessment & Cleanup Activities and Progress Summary

Cleanup at this property has been completed.

View Summary of the Property Progress>>

View Assessment Activities >>

View Cleanup Activities>

View Institutional Controls>>

View Redevelopment Underway>>

Assessment & Cleanup Results and Impact Summary

Each property is assessed to determine if any contaminants are found.

If the property is under an assessment grant from EPA, information on this assessment is reported to EPA.

If the Brownfields grantee has provided information to EPA about the media affected or the contaminants found, you'll find that information below.

View Media and Contaminants Reported>>

If the property is contaminated and is being cleaned up under a cleanup grant from EPA, information on the cleanup may be reported to EPA.

View Media Addressed and Contaminants Removed>>

View Leveraged Accomplishments>>

Acres Cleaned Up:

Property Progress

Assessment	Cleanup	Inst. Controls	Redevelopment
			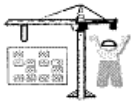
Not Started	Complete	Unknown	Not Started

Assessment Activities

There are no current environmental assessment activities.

Action	Start Date	Completion Date	Grant Recipient	EPA Funding Sources	Historical/Leveraged Funding Sources	EPA Amount	Leveraged Amount
						$0	$0

No assessment activities performed at this property

Cleanup Activities

The status of Cleanup activities on this property: Complete

Action	Start Date	Completion Date	Grant Recipient	EPA Funding Sources	Historical/Leveraged Funding Sources	EPA Amount	Leveraged Amount	Redev Cleanup Jobs
Cleanup	12/31/2001	12/31/2001	West Monroe, City of			$0	$0	

Total EPA Funds: **$0**
Total Leveraged Funds: **$0**
Total Funds: **$0**

Media and Contaminants

Media Affected	Classes of Contaminants Found	Media Addressed	Classes of Contaminants Cleaned up
☐ Air ☐ Sediments ☐ Soil ☐ Drinking Water ☐ Ground Water ☐ Surface Water ☐ Building Materials ☐ Indoor Air ☐ None ☐ Unknown	☐ **Controlled substances** ☐ **Petroleum products** ☐ **Asbestos** ☐ **Lead** ☐ **PAHS** ☐ **PCBS** ☐ **VOCS** ☐ **Selenium (Se)** ☐ **Iron (Fe)** ☐ **Arsenic** ☐ **Cadmium (Cd)** ☐ **Chromium (Cr)** ☐ **Copper (Cu)** ☐ **Mercury** ☐ **Nickel (Ni)** ☐ **Pesticides** ☐ **SVOCs** ☐ **Other Metals** ☐ **Other Contaminants** ☐ **Unknown** ☐ **None**	☐ Air ☐ Sediments ☐ Soil ☐ Drinking Water ☐ Ground Water ☐ Surface Water ☐ Building Materials ☐ Indoor Air ☐ Unknown	☐ **Controlled substances** ☐ **Petroleum products** ☐ **Asbestos** ☐ **Lead** ☐ **PAHS** ☐ **PCBS** ☐ **VOCS** ☐ **Selenium (Se)** ☐ **Iron (Fe)** ☐ **Arsenic** ☐ **Cadmium (Cd)** ☐ **Chromium (Cr)** ☐ **Copper (Cu)** ☐ **Mercury** ☐ **Nickel (Ni)** ☐ **Pesticides** ☐ **SVOCs** ☐ **Other Metals** ☐ **Other Contaminants** ☐ **Unknown** ☐ **None**

Institutional Controls

Institutional Controls Required?	Type of Controls Applied	Controls In Place?	Controls In Place Date
Undetermined	☐ Proprietary ☐ Governmental ☐ Enforcement & Permit Tools ☐ Informational Devices ☐ None ☑ Unknown	N/A	N/A

For more information about Institutional Controls, please visit
https://www.epa.gov/superfund/superfund-institutional-controls-guidance-and-policy

Redevelopment Underway

There are no current redevelopment activities.

Action	Start Date	Completion Date	Grant Recipient	EPA Funding Sources	Historical/Leveraged Funding Sources	Leverage Amount
Redevelopment						$0

Leveraged Accomplishments

There are no reported Leveraged Accomplishments for this property at this time

1. FUNDING TYPES

For Assessment, Cleanup and Revolving Loan grants, what type(s) of funding are being used at the property?

☐Hazardous Substance
☐Petroleum Substance
☐Hazardous and Petroleum Substances
☑N/A

2. OWNERSHIP & SUPERFUND LIABILITY

During the life of the grant, did ownership change? **No**

If Yes, did Superfund federal landowner liability protections factor into the ownership change? **No**

3. PROPERTY GEOGRAPHIC INFORMATION

Latitude: 32.504086

Longitude: -92.127830

Horizontal Collection Method: N/A

Source Map Scale Number: N/A

Reference Point: N/A

Horizontal Reference Datum: N/A

4. PROPERTY HISTORY INFORMATION

Property Description/History/Past Ownership:
Agriculture warehouse, bottling operation

Predominant Past Uses:

- Greenspace: 0.00 Acres
- Residential: 0.00 Acres
- Commercial: 0.00 Acres
- Industrial: 0.00 Acres
- Multistory: 0.00 Acres

5. FUTURE USE

Future Use(s) and Estimated Acres:

- Greenspace: 0.00 Acres
- Residential: 0.00 Acres
- Commercial: 0.00 Acres
- Industrial: 0.00 Acres
- Multistory: 0.00 Acres

6. STATE&TRIBAL BROWNFIELDS/VOLUNTARY RESPONSE PROGRAM INFORMATION

State & Tribal Program Enrollment:
Date of Enrollment: N/A
ID Number: N/A

Date of No Further Action/Cleanup Completion Document Issued: N/A

7. ANECDOTAL PROPERTY INFORMATION

Property Highlights:

N/A

8. PROPERTY PHOTOGRAPH INFORMATION

Are photographs available?

Is video available?

Demographic data for this property is provided in four formats.

- Census 2010 Report
- Census ACS 2008-2012
- Fields not included in EJScreen Census reports
- Map

Census 2010 Report displays data from EPA's Environment Justice screening tool (EJScreen). EJScreen pulls data from the American Community Survey (ACS), a statistical survey conducted by the United States Census Bureau. The Census Bureau's 2010 data is reported by Census blocks, which are aggregated into block groups by the EJScreen tool. Block group is an area defined by the Census Bureau that usually has in the range of 600-3,000 people living in it. The US is divided into more than 200,000 block groups. Click the Report link in any column to view the Census 2010 Report for block groups located within an n-mile radius around the property.

Census ACS 2008-2012 displays data from EJScreen. The Census ACS 2008-2012 provides a 5-year summary of data by block group. Click the Report link in any column to view the Census ACS 2008-2012 report for block groups located within an n-mile radius around the property.

Radius	0.5 Miles	1 Miles	1.5 Miles	2 Miles	2.5 Miles	3 Miles
Census 2010 Report	Report	Report	Report	Report	Report	Report
Census ACS 2008-2012	Report	Report	Report	Report	Report	Report
# of Low Income	686	3,111	5,915	10,846	17,957	23,838
% of Low Income	52.81%	55.14%	54.65%	55.76%	55.52%	54.00%
# Below Poverty Level	387	1,809	3,429	6,121	10,357	13,422
% Below Poverty Level	29.79%	32.06%	31.68%	31.47%	32.02%	30.40%
# of Vacant Housing Units	131	547	958	1,643	2,357	2,942
% of Unemployed	2.93%	3.05%	3.10%	4.14%	4.57%	4.41%
% of Vacant Housing Units	20.15%	18.23%	16.57%	16.60%	15.29%	14.24%
Median Income	$3,398	$4,936	$4,225	$5,064	$8,740	$8,740
Total Population	1,299	5,642	10,823	19,451	32,345	44,147

The **additional fields** in the table above are not included in the two Census reports. These data are extracted directly from ACS. Values represent demographics of block groups located within half-mile increments from the property.

- **Low-income -** number or percent of population in households where the household income is less than or equal to twice the federal poverty level.
- **Below Poverty Level -** number or percentage of households that fall below the poverty level.
- **Vacant Housing Units -** Number of vacant housing units.
- **Unemployed –** number and percent of civilians at least 16 years old who (1) were neither "at work" nor "with a job but not at work" during the reference week, and (2) were actively looking for work during the last 4 weeks, and (3) were available to start a job.
- **Median income -** the amount that divides the income distribution into two equal groups, half having income above that amount, and half having income below that amount. The median income used here is the weighted average of the Median Incomes reported for Block Groups (based on total population).
- **Total 25 Over –** population of individuals that are over the age of 25.

The map below shows the highlighted 2010 Census Block Groups that are used in the demographics calculations found in the table above. Select a radius from the drop down list to see the block groups included. For more information about how the demographic data were calculated, please see About the Data.

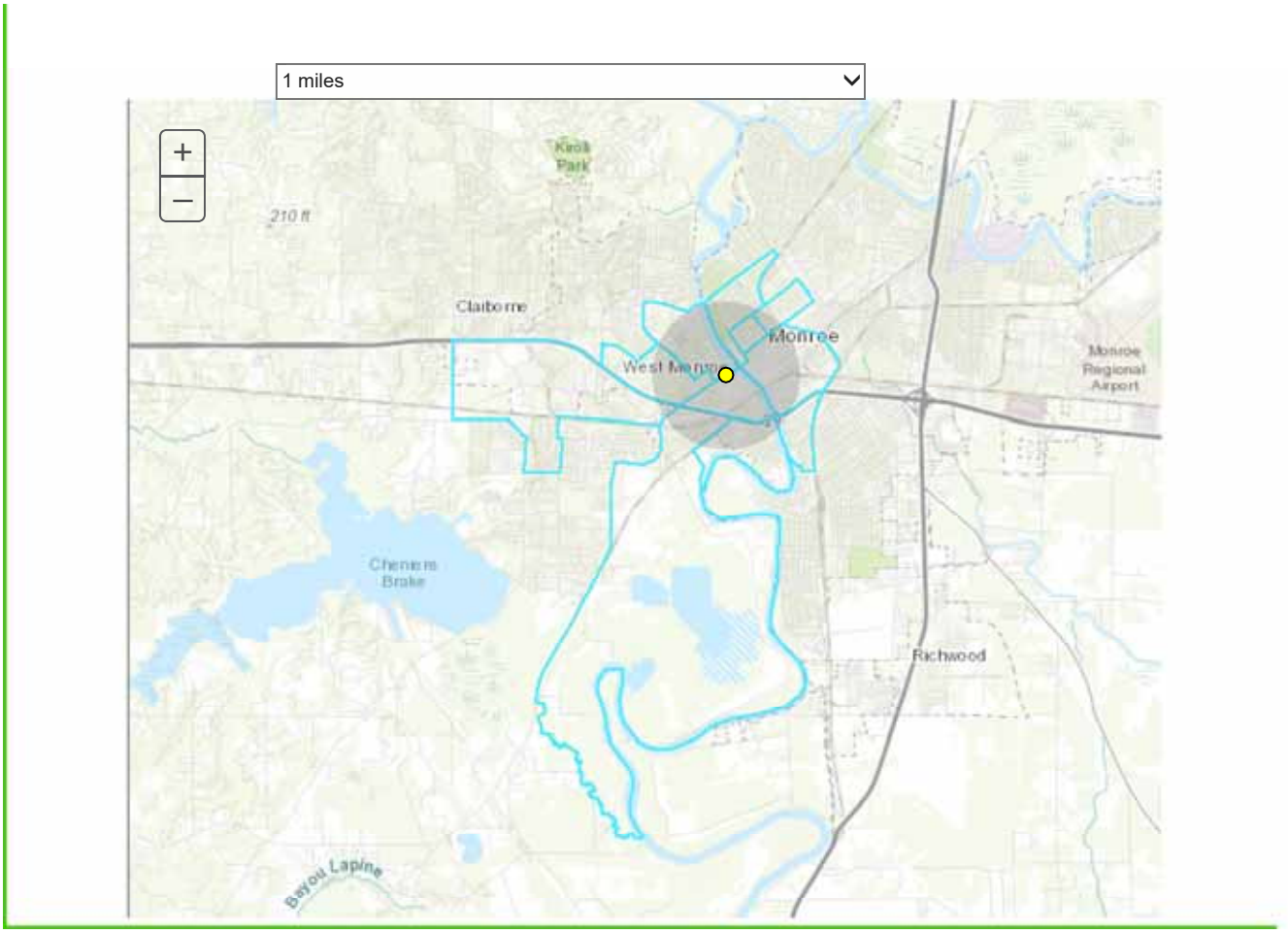

Discover.

Accessibility
EPA Administrator
Budget & Performance
Contracting
Grants
No FEAR Act Data
Privacy and Security

Connect.

Data.gov
Inspector General
Jobs
Newsroom
Open Government
Regulations.gov
Subscribe
USA.gov
White House

Ask.

Contact Us
Hotlines
FOIA Requests
Frequent Questions

Follow.

DECEMBER 18, 2016

PBS PROPERTY DOCUMENTS

Lube Plus
102 Bridge Street
West Monroe, Louisiana 71291

Facility I.D. Number 37-015105

UNDERGROUND STORAGE TANK CLOSURE REPORT

PERRY AND SONS, INC., P.O. BOX 1121, MONROE, LOUISIANA 71210

RECEIVED

OCT 3 0 1995

UNDERGROUND STORAGE
TANK DIVISION

SITE DRAWING

In accordance with the underground storage tank closure/change-in-service assessment guidelines

UNDERGROUND STORAGE TANK DIVISION
SITE DRAWING FORM

Name of Site: Lube Plus
Parish: Ouachita
Facility Identification No. 37-015105

Total Number of Samples Collected - 4

Approximate Scale (in feet)

0 10 20 30

N

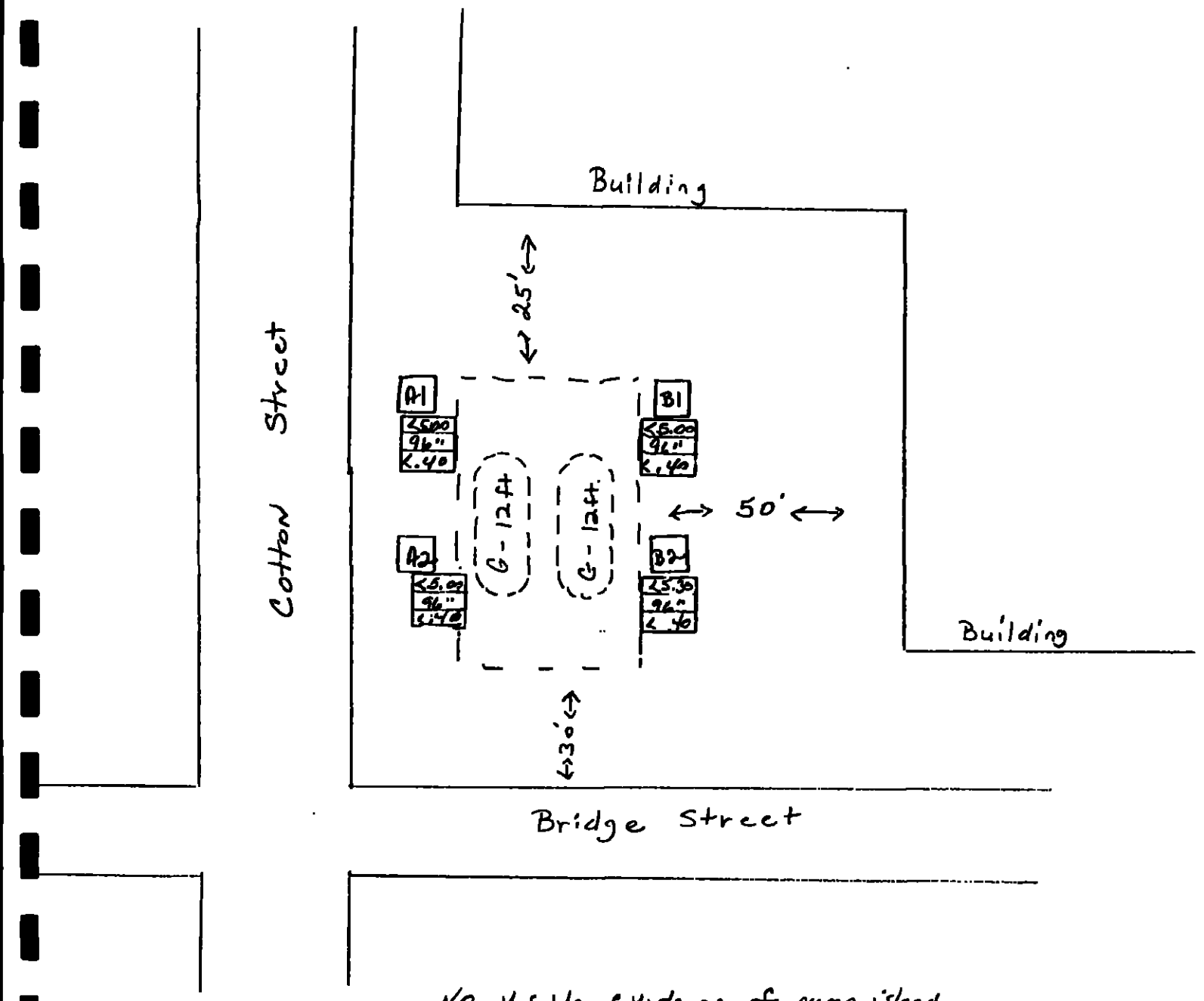

No visible evidence of pump island.

2.435 / 22" — Results of TPH-D (ppm) / Depth of Sample

1.117 / 24" / 1.487 — Results of TPH-G (ppm) / Depth of Sample / Results of Total BTEX (ppm)

2.435 / 22" — Results of TPH-D (ppm) / Depth of Sample

Removed UST

Closed-In-Place UST

G - 27 ft. Tank Contained Diesel and is 27 ft. in length
D - 27 ft. Tank Contained Gasoline and is 27 ft. in length
U - 5 ft. Tank Contained Used Oil and is 5 ft. in length

Excavated Soils to be Returned to Hole

Dispenser Island

Dispenser

Tank Hold Area

ND - None Detectable

(1) Indicates Assigned Sample No. and Sample Location Groundwater Encountered During Sampling

9 Indicates Assigned Sample No. and Sample Location Groundwater NOT Encountered

ANALYTICAL RESULTS

In accordance with the underground storage tank closure/change-in-service assessment guidelines

SPECIALIZED ASSAYS
ENVIRONMENTAL

300 12th Avenue South
Nashville, Tennessee 37203

ANALYTICAL REPORT

PERRY & SONS INC. 5409
ATTN. MIKE PERRY
2506 TICHELT ROAD
MONROE, LA 71210

Lab Number: 95-A009584

Sample ID: A 1

Date Collected: 2/17/95

Project: 7999

Time Collected: 17:15

Project Name: LUBE PLUS

Date Received: 2/21/95

Sampler: KEN HOWE

Time Received: 9:00

State Certification:

Sample Type: Soil

Site I.D.:

Analyte	Result	Units	PQL	Date	Time	Analyst	Method
Benzene	< 0.10	mg/kg	0.1	2/23/95	18:22	E.SMITH	8020
Toluene	< 0.10	mg/kg	0.1	2/23/95	18:22	E.SMITH	8020
Ethylbenzene	< 0.10	mg/kg	0.1	2/23/95	18:22	E.SMITH	8020
Xylenes, total	< 0.10	mg/kg	0.1	2/23/95	18:22	E.SMITH	8020
5030, Low Hydrocarbons	< 5.00	mg/kg	5.0	2/23/95	18:22	E.SMITH	8015

** QUALITY CONTROL DATA **

** Surrogate Recoveries **

Surrogate	% Recovery	Target Range
GRO Surrogate, soil	101.	50 - 150

Laboratory Supervisor

COPY 2

SPECIALIZED ASSAYS
ENVIRONMENTAL

300 12th Avenue South
Nashville, Tennessee 37203

ANALYTICAL REPORT

PERRY & SONS INC. 5409
ATTN: MIKE PERRY
2506 TICHELI ROAD
MONTOE, LA 71210

Lab Number: 95-A009585

Sample ID: A-2

Project: 7999

Project Name: LUBE PLUS

Sampler: KEN HOWE

State Certification:

Site I.D.:

Date Collected: 2/17/95

Time Collected: 17:10

Date Received: 2/21/95

Time Received: 9:00

Sample Type: Soil

Analyte	Result	Units	PQL	Date	Time	Analyst	Method
Benzene	< 0.10	mg/kg	0.1	2/23/95	18:22	E.SMITH	8020
Toluene	< 0.10	mg/kg	0.1	2/23/95	18:22	E.SMITH	8020
Ethylbenzene	< 0.10	mg/kg	0.1	2/23/95	18:22	E.SMITH	8020
Xylenes, total	< 0.10	mg/kg	0.1	2/23/95	18:22	E.SMITH	8020
5030, Low Hydrocarbons	< 5.00	mg/kg	5.0	2/23/95	18:22	E.SMITH	8015

** QUALITY CONTROL DATA **

Surrogate Recoveries **

Surrogate	% Recovery	Target Range
GRO Surrogate, soil	100.	50 - 150

Laboratory Supervisor

COPY 2

SPECIALIZED ASSAYS
ENVIRONMENTAL

300 12th Avenue South
Nashville, Tennessee 37203

ANALYTICAL REPORT

PERRY & SONS INC. 5409
ATTN. MIKE PERRY
2506 TICHELI ROAD
MONROE, LA 71210

Lab Number: 95-A009586

Sample ID: B-1

Project: 7999

Project Name: LUBE PLUS

Sampler: KEN HOWE

State Certification:

Site I.D.:

Date Collected: 2/17/95

Time Collected: 17:25

Date Received: 2/21/95

Time Received: 9:00

Sample Type: Soil

Analyte	Result	Units	PQL	Date	Time	Analyst	Method
Benzene	< 0.10	mg/kg	0.1	2/23/95	18:22	E.SMITH	8020
Toluene	< 0.10	mg/kg	0.1	2/23/95	18:22	E.SMITH	8020
Ethylbenzene	< 0.10	mg/kg	0.1	2/23/95	18:22	E.SMITH	8020
Xylenes, total	< 0.10	mg/kg	0.1	2/23/95	18:22	E.SMITH	8020
5030, Low Hydrocarbons	< 5.00	mg/kg	5.0	2/23/95	18:22	E.SMITH	8015

** QUALITY CONTROL DATA **

Surrogate Recoveries **

Surrogate	% Recovery	Target Range
GRO Surrogate, soil	98.	50 - 150

Laboratory Supervisor

COPY 2

SPECIALIZED ASSAYS
ENVIRONMENTAL

300 12th Avenue South
Nashville, Tennessee 37203

ANALYTICAL REPORT

PERRY & SONS INC. 5409
ATTN. MIKE PERRY
2506 TICHELI ROAD
MONROE, LA 71210

Lab Number: 95-A009537

Sample ID: B-2

Project: 7999

Project Name: LUBE PLUS

Sampler: KEN HOWE

State Certification:

Site I.D.:

Date Collected: 2/17/95

Time Collected: 17:30

Date Received: 2/21/95

Time Received: 9:00

Sample Type: Soil

Analyte	Result	Units	PQL	Date	Time	Analyst	Method
Benzene	< 0.10	mg/kg	0.1	2/23/95	18:22	E.SMITH	8020
Toluene	< 0.10	mg/kg	0.1	2/23/95	18:22	E.SMITH	8020
Ethylbenzene	< 0.10	mg/kg	0.1	2/23/95	18:22	E.SMITH	8020
Xylenes, total	< 0.10	mg/kg	0.1	2/23/95	18:22	E.SMITH	8020
5030, Low Hydrocarbons	5.30	mg/kg	5.0	2/23/95	18:22	E.SMITH	8015

** QUALITY CONTROL DATA **

* Surrogate Recoveries **

Surrogate	% Recovery	Target Range
GRO Surrogate, soil	88.	50 - 150

Laboratory Supervisor

COPY 2

STATE OF LOUISIANA
UNDERGROUND STORAGE TANK CLOSURE/ASSESSMENT FORM

Please complete and return within sixty (60) days after UST system closure or change-in-service

Return to: LDEQ - UST DIVISION · Questions: (504) 765-0243
P. O. Box 82178
Baton Rouge, LA 70884-2178

DEQ Facility Number: 37-015105

DEQ Owner ID Number: 00700700

I. OWNERSHIP OF TANKS

IF OWNER'S ADDRESS CHANGED, PLEASE CHECK ☐

Ross Thompson
OWNER NAME (CORPORATION/INDIVIDUAL, ETC.)

102 Bridge Street
MAILING ADDRESS

West Monroe LA 71291
CITY STATE ZIP

Ouachita
PARISH/COUNTY

(318) 325-2145
TELEPHONE (INCLUDE AREA CODE)

Ross Thompson
NAME OF CONTACT PERSON

II. LOCATION OF TANKS

IF SAME AS SECTION I. PLEASE CHECK ☐

Lube Plus
FACILITY NAME OR COMPANY SITE IDENTIFIER

102 Bridge Street
STREET ADDRESS (P. O. BOX NOT ACCEPTABLE)

West Monroe LA 71291
CITY STATE ZIP

Ouachita
PARISH

(318) 325-2145
TELEPHONE (INCLUDE AREA CODE)

Ross Thompson
CONTACT PERSON AT THIS LOCATION

III. TANK INFORMATION (Attach Continuation Sheets If Necessary)

DEQ ASSIGNED TANK NUMBERS	PRODUCT LAST STORED IN TANK	SIZE OF TANK (GALLONS)	CHOOSE ONE PER TANK 1 = Removed 2 = Closed-in-Place 3 = Change-in-Service[1] 4 = Removed & Replaced[2]	TANK PROPERLY LABELED? CIRCLE		HIGHEST LEL OR OXYGEN READING[3] LEL[4]	Oxygen	DATE OF CLOSURE OR CHANGE-IN-SERVICE
43671	gasoline	2000	removed	Y	N		7%	2/17/95
	gasoline	2000	removed	Y	N		6%	2/17/95
				Y	N			/ /
				Y	N			/ /
				Y	N			/ /

1 - Indicate the non-regulated substance to be stored in the tank.
2 - A registration form addressing the replacement tank must be completed.
3 - Highest reading recorded just before tank removed from excavation.
4 - Lower Explosive Limit

IV. TANK	V. TANK SLUDGES	VI. TANK WATERS/WASHWATERS
A. Date cleaned 8/20/95	A. Date disposed/recycled 8/20/95	A. Date disposed/recycled 2/17/95
B. Date disposed/recycled 8/20/95	B. Volume removed 20.0 cu/yds	B. Volume removed 510 gals
C. Name of disposal site/recycling site	C. Name of disposal site	C. Name of disposal/recycling site
Auto Shred of LA	Chemical Waste Management	Navarro Services, Inc

VII. CONTAMINATED SOIL (IF APPLICABLE)		VIII. CONTAMINATED GROUNDWATER (IF APPLICABLE)	
A. Date removed N/A / /	D. Date disposed N/A / /	A. Date removed N/A / /	D. Date disposed N/A / /
B. Volume of soil removed N/A cu/yds		B. Volume of groundwater removed N/A gals	
C. Name of disposal site N/A		C. Name of disposal site/recycler N/A	

IX. CERTIFICATION

I certify under penalty of law that I have personally examined and am familiar with the information submitted in this and all attached documents, and that based on my inquiry of those individuals immediately responsible for obtaining the information, I believe that the submitted information is true, accurate, and complete.

Ross Thompson — PRINT OR TYPE OWNER'S NAME
OWNER'S SIGNATURE — DATE

Kenneth Rose — PRINT OR TYPE NAME OF CERTIFIED WORKER
SIGNATURE OF CERTIFIED UST WORKER
IRC-9102 — CERTIFICATE NO.
1/0 1/6 95 — DATE

FORMS THAT DO NOT INCLUDE THE OWNER'S AND UST WORKER'S SIGNATURES WILL BE REJECTED.

LDEQ RESPONSE - DO NOT WRITE BELOW THIS LINE

☐ UST system removed from database; no further action required.
☐ UST system removed from database; additional information required.

Reviewer's Signature — Telephone No. ( ) — Date / /

Signature of LDEQ Representative — Date / / — Supervisor's Initials

UST-REG-01

STATE OF LOUISIANA
REGISTRATION FOR UNDERGROUND STORAGE TANKS

RECEIVED
OCT 30 1995
UNDERGROUND STORAGE TANK DIVISION

RETURN COMPLETED FORM TO: LDEQ - UST DIVISION
REGISTRATION UNIT
POST OFFICE BOX 82178
BATON ROUGE, LA 70884-2178
(504) 765-0243

Type of Registration ___ New ___ Late | X Amended

Your Federal ID# 72-1200546

Facility ID# 37-015105 (DEQ Assigned Number)

Owner ID# 00700700 (DEQ Assigned Number)

__ Replacement Tank(s)

X Additional Tank(s)

__ Change of Ownership
Date of Acquisition ___/___/___

STATE USE ONLY
FED. ID # 72-0999270
Date Entered 10/31/95
Data Entry Clerk TC

AMENDED
Additional Tank

INSTRUCTIONS

Please type or print in ink all items except "signature" in Section VIII. A separate form must be completed for each location containing underground storage tanks. If more than 4 tanks are owned and/or operated at this location, photocopy page 2 and staple to this form. Indicate the number of continuation sheets attached. ☐

NOTE: If this is an amended registration form, you need only address those portions of the form that have changed since the last submittal, EXCEPT that you MUST address Sections I, II and VIII. Please be sure to include the tank identification numbers that have been assigned by this Division.

I. OWNERSHIP OF TANK(S)

Owner Name: (corporation, individual, public agency, or other entry).
Ross Thompson

Mailing Address
102 Bridge Street

City: West Monroe | State: LA | Zip Code: 71291

Parish: Ouachita

Phone Number (include Area Code): (318) 325-2145

II. PHYSICAL LOCATION OF TANK(S)

If same as Section 1, mark box here. ☐

Facility Name or Company Site Identifier, as applicable
Lube Plus

Street Address (P.O. Box not acceptable)
102 Bridge Street

City: West Monroe | State: LA | Zip Code: 71291

Parish: Ouachita

III. TYPE OF OWNER

☐ Federal Government ☐ Commercial ☐ State Government ☒ Private

IV. INDIAN LANDS

☐ Tanks are located on land with an Indian Reservation or on other trust lands.

☐ Tanks are owned by native American nation, tribe, or individual.

Tribe or Nation _____

V. TYPE OF FACILITY Select the Appropriate Facility Description

__Gas Station	__Aircraft Owner	__Federal Non-Military	__Contractor	__Residential
__Petroleum Distributor	__Auto Dealership	__Federal Military	__Trucking/Transport	__Farm
__Air Taxi(Airline)	__Railroad	__Industrial	__Utilities	X Other (Explain) Express Lube

VI. CONTACT PERSON IN CHARGE OF TANK(S)

Name and Title: Ross Thompson Owner
Phone # (318) 325-2145
Address: 102 Bridge Street | City: West Monroe | State: LA | Zip: 71291

VII. FINANCIAL RESPONSIBILITY

I have met the financial responsibility requirements in accordance with Chapter 11 of the Underground Storage Tank Rules and Regulations. ☐

Check all that apply

__ Self Insurance	__ Guarantee	X LA Motor Fuel Trust Fund
__ Commercial Insurance	__ Surety Bond	__ Trust Fund
__ Risk Retention Group	__ Letter of Credit	__ Other Method Allowed (Specify)

VIII. CERTIFICATION

OATH

OWNER: I certify, under penalty of law, that I have personally examined and am familiar with the information submitted in this and all attached documents, and that based on my inquiry of those individuals immediately responsible for obtaining the information, I believe that the submitted information is true, accurate, and complete.

Signature of Owner or Authorized Employee (Contractor Signature Not Acceptable) _____ Date 10-25-95

Ross Thompson Owner
Name and Official Title of Person Signing Form (Print or Type)

NOTICE: A current copy of the registration form must be kept on-site or at the nearest staffed facility.

Revised 11/93

IX. DESCRIPTION OF UNDERGROUND STORAGE TANKS (Complete for each tank at this location.)

Tank Identification Number DEQ Assigned	Tank No. 43671	Tank No. 44996	Tank No.	Tank No.
1. Status of Tank (Mark only one)				
Currently in Use				
Temporarily Out of Use (Date)	/ /	/ /	/ /	/ /
Permanently Out of Use (Date)	2 / 17 / 95	2 / 17 / 95	/ /	/ /
Is this a compartment tank?	Yes ___ No x	Yes ___ No x	Yes ___ No ___	Yes ___ No ___
If so, how many compartments?				
Is Tank or Piping leaking?	Yes ___ No x	Yes ___ No x	Yes ___ No ___	Yes ___ No ___
2. Date of Installation (mo/year)				
3. Estimated Total Capacity (gallons)	2000	2000		
4. Is there an Active or Abandoned Water Well within 50 ft.?	Yes ___ No X	Yes ___ No X	Yes ___ No ___	Yes ___ No ___
If yes, specify number of Active Wells				
Number of Abandoned Wells				
5. Material of Construction (Mark all that apply)				
Asphalt Coated or Bare Steel	x	x		
Cathodically Protected Steel				
Epoxy Coated Steel				
Composite (Steel with Fiberglass)				
Fiberglass Reinforced Plastic				
Lined Interior				
Double Walled				
Polyethylene Tank Jacket				
Concrete				
Excavation Liner				
Unknown				
Other, Please specify				
Has tank ever leaked?	no	no		
6. Piping (Material) (Mark all that apply)				
Bare Steel				
Galvanized Steel	x	x		
Fiberglass Reinforced Plastic				
Copper				
Cathodically Protected				
Double Walled				
Secondary Containment				
Unknown				
Other, Please specify				
7. Piping (Type) (Mark all that apply)				
Suction: with Release Detection				
Suction: without Release Detection	x	x		
Pressure				
Gravity feed				
Has piping ever leaked?	no	no		
8. Substance Currently or Last Stored in Greatest Quantity by Volume				
Gasoline	x	x		
Diesel				
Gasohol				
Kerosene				
Heating Oil				
New and Used Oil (This includes waste, lube, cutting, motor, inhibited, recycle, engine, etc. oils)				
Other, Please specify	filled w/sand			
Tank Stores Fuel Solely for use by an Emergency Generator				
Empty				
Hazardous Substance				
CERCLA name and/or,				
CAS number				
Mixture of Substances				
Please specify				

UST-REG-01

STATE OF LOUISIANA
REGISTRATION FOR UNDERGROUND STORAGE TANKS

RECEIVED
OCT 30 1995
UNDERGROUND STORAGE TANK DIVISION

RETURN COMPLETED FORM TO: LDEQ - UST DIVISION
REGISTRATION UNIT
POST OFFICE BOX 82178
BATON ROUGE, LA 70884-2178
(504) 765-0243

Type of Registration ___ New ___ Late | X Amended

Your Federal ID# 72-1200546

Facility ID# 37-015105 (DEQ Assigned Number)

Owner ID# 00700700 (DEQ Assigned Number)

__ Replacement Tank(s)

X Additional Tank(s)

__ Change of Ownership Date of Acquisition ___/___/___

STATE USE ONLY
FED. ID # 72-0999270
Date Entered 10/31/95
Data Entry Clerk TC

AMENDED Additional Tank

INSTRUCTIONS

Please type or print in ink all items except "signature" in Section VIII. A separate form must be completed for each location containing underground storage tanks. If more than 4 tanks are owned and/or operated at this location, photocopy page 2 and staple to this form. Indicate the number of continuation sheets attached. ☐

NOTE: If this is an amended registration form, you need only address those portions of the form that have changed since the last submittal, EXCEPT that you MUST address Sections I, II and VIII. Please be sure to include the tank identification numbers that have been assigned by this Division.

I. OWNERSHIP OF TANK(S)

Owner Name: (corporation, individual, public agency, or other entry).
Ross Thompson

Mailing Address
102 Bridge Street

City: West Monroe | State: LA | Zip Code: 71291

Parish: Ouachita

Phone Number (include Area Code): (318) 325-2145

II. PHYSICAL LOCATION OF TANK(S)

If same as Section 1, mark box here. ☐

Facility Name or Company Site Identifier, as applicable
Lube Plus

Street Address (P.O. Box not acceptable)
102 Bridge Street

City: West Monroe | State: LA | Zip Code: 71291

Parish: Ouachita

III. TYPE OF OWNER

☐ Federal Government ☐ Commercial ☐ State Government ☒ Private

IV. INDIAN LANDS

☐ Tanks are located on land with an Indian Reservation or on other trust lands.

☐ Tanks are owned by native American nation, tribe, or individual.

Tribe or Nation ___

V. TYPE OF FACILITY Select the Appropriate Facility Description

__Gas Station	__Aircraft Owner	__Federal Non-Military	__Contractor	__Residential
__Petroleum Distributor	__Auto Dealership	__Federal Military	__Trucking/Transport	__Farm
__Air Taxi(Airline)	__Railroad	__Industrial	__Utilities	X Other (Explain) Express Lube

VI. CONTACT PERSON IN CHARGE OF TANK(S)

Name and Title: Ross Thompson Owner
Phone # (318) 325-2145
Address: 102 Bridge Street | City: West Monroe | State: LA | Zip: 71291

VII. FINANCIAL RESPONSIBILITY

I have met the financial responsibility requirements in accordance with Chapter 11 of the Underground Storage Tank Rules and Regulations. ☐

Check all that apply

__ Self Insurance	__ Guarantee	X LA Motor Fuel Trust Fund
__ Commercial Insurance	__ Surety Bond	__ Trust Fund
__ Risk Retention Group	__ Letter of Credit	__ Other Method Allowed (Specify) ___

VIII. CERTIFICATION

OATH

OWNER: I certify, under penalty of law, that I have personally examined and am familiar with the information submitted in this and all attached documents, and that based on my inquiry of those individuals immediately responsible for obtaining the information, I believe that the submitted information is true, accurate, and complete.

Signature of Owner or Authorized Employee (Contractor Signature Not Acceptable) — Date: 10-25-95

Ross Thompson Owner
Name and Official Title of Person Signing Form (Print or Type)

NOTICE: A current copy of the registration form must be kept on-site or at the nearest staffed facility.

Revised 11/93

IX. DESCRIPTION OF UNDERGROUND STORAGE TANKS (Complete for each tank at this location.)

Tank Identification Number DEQ Assigned	Tank No. 43671	Tank No. 44996	Tank No.	Tank No.
1. Status of Tank (Mark only one)				
Currently in Use				
Temporarily Out of Use (Date)	/ /	/ /	/ /	/ /
Permanently Out of Use (Date)	2 / 17 / 95	2 / 17 / 95	/ /	/ /
Is this a compartment tank?	Yes ___ No x	Yes ___ No x	Yes ___ No ___	Yes ___ No ___
If so, how many compartments?				
Is Tank or Piping leaking?	Yes ___ No x	Yes ___ No x	Yes ___ No ___	Yes ___ No ___
2. Date of Installation (mo/year)				
3. Estimated Total Capacity (gallons)	2000	2000		
4. Is there an Active or Abandoned Water Well within 50 ft.?	Yes ___ No x	Yes ___ No x	Yes ___ No ___	Yes ___ No ___
If yes, specify number of Active Wells				
Number of Abandoned Wells				
5. Material of Construction (Mark all that apply)				
Asphalt Coated or Bare Steel	x	x		
Cathodically Protected Steel				
Epoxy Coated Steel				
Composite (Steel with Fiberglass)				
Fiberglass Reinforced Plastic				
Lined Interior				
Double Walled				
Polyethylene Tank Jacket				
Concrete				
Excavation Liner				
Unknown				
Other, Please specify				
Has tank ever leaked?	no	no		
6. Piping (Material) (Mark all that apply)				
Bare Steel				
Galvanized Steel	x	x		
Fiberglass Reinforced Plastic				
Copper				
Cathodically Protected				
Double Walled				
Secondary Containment				
Unknown				
Other, Please specify				
7. Piping (Type) (Mark all that apply)				
Suction: with Release Detection				
Suction: without Release Detection	x	x		
Pressure				
Gravity feed				
Has piping ever leaked?	no	no		
8. Substance Currently or Last Stored in Greatest Quantity by Volume				
Gasoline	x	x		
Diesel				
Gasohol				
Kerosene				
Heating Oil				
New and Used Oil (This includes waste, lube, cutting, motor, inhibited, recycle, engine, etc. oils)				
Other, Please specify	filled w/sand			
Tank Stores Fuel Solely for use by an Emergency Generator				
Empty				
Hazardous Substance				
CERCLA name and/or,				
CAS number				
Mixture of Substances				
Please specify				

STATE OF LOUISIANA
UNDERGROUND STORAGE TANK CLOSURE/ASSESSMENT FORM – PLEASE TYPE

Please complete and return withing sixty (60) days after UST system closure or change-in-service.

Return to: LDEQ - UST DIVISION Questions: (504) 765-0243
P. O. Box 82178
Baton Rouge, LA 70884-2178

DEQ Facility Number 37-015105 AI# 78038

DEQ Owner ID Number 01000322

I. OWNERSHIP OF TANKS

IF OWNER'S ADDRESS CHANGED, PLEASE CHECK ☐

Progressive Bank
OWNER NAME (CORPORATION/INDIVIDUAL, ETC.)

P.O. Box 4053
MAILING ADDRESS

Monroe LA 71201
CITY STATE ZIP

Ouachita
PARISH/COUNTY

(318) 398-9772
TELEPHONE (INCLUDE AREA CODE)

George Schaeffer
NAME OF CONTACT PERSON

II. LOCATION OF TANKS

IF SAME AS SECTION I. PLEASE CHECK ☐

Lube Plus
FACILITY NAME OR COMPANY SITE IDENTIFIER

102 Bridge St.
STREET ADDRESS (P. O. BOX NOT ACCEPTABLE)

West Monroe LA 71291
CITY STATE ZIP

Ouachita
PARISH

( )Closed Facility
TELEPHONE (INCLUDE AREA CODE)

Closed Facility
CONTACT PERSON AT THIS LOCATION

III: TANK INFORMATION (Attach Continuation Sheets If Necessary)

DEQ ASSIGNED TANK NUMBERS	SIZE OF TANKS (GALLONS)	PRODUCT LAST STORED IN TANK	CHOOSE ONE PER TANK 1 = Removed 2 = Closed-In-Place 3 = Change-In-Service 4 = Removed & Replaced[2]	TANK PROPERLY LABELED? CIRCLE	HIGHEST LEL OR OXYGEN READING[3] LEL[4]	Oxygen	DATE OF CLOSURE OR CHANGE-IN-SERVICE
55230	500	Gasoline	2	Y N/A N	N/A		Unknown
55231	500	Gasoline	2	Y N/A N	N/A		Unknown
				Y N			/ /
				Y N			/ /
				Y N			/ /

1 - Indicate the non-regulated substance to be stored in the tank.
2 - A registration form addressing the replacement tank must be completed.
3 - Highest reading recorded just before tank removed from excavation.
4 - Lower Explosive Limit

IV. TANK	V. TANK SLUDGES	VI. TANK WATERS/WASHWATERS
A. Date cleaned N/A /	A. Date disposed/recycled N/A /	A. Date disposed/recycled N/A /
B. Date disposed/recycled N/A /	B. Volume removed N/A cu/yds	B. Volume removed N/A gals
C. Name of disposal site/recycling site Closed in Place	C. Name of disposal site No Sludges	C. Name of disposal/recycling site No waste water

VII. CONTAMINATED SOIL		VIII. CONTAMINATED GROUNDWATER	
A. Date removed N/A /	D. Date disposed N/A /	A. Date removed N/A /	D. Date disposed N/A /
B. Volume of soil removed N/A cu/yds		B. Volume of groundwater removed N/A gals	
C. Name of disposal site None Generated		C. Name of disposal site/recycler None Generated	

IX. CERTIFICATION

I certify under penalty of law that I have personally examined and am familiar with the information submitted in this and all attached documents, and that based on my inquiry of those individuals immediately responsible for obtaining the information, I believe that the submitted information is true, accurate, and complete.

Progressive Bank
By: George H. Schaeffer S.V.P. — George H. Schaeffer — 11/30/01
PRINT OR TYPE OWNER'S NAME — OWNER'S SIGNATURE — DATE

Larry Wheeler — Larry Wheeler — IRC-0521 — 11/27/01
PRINT OR TYPE NAME OF CERTIFIED WORKER — SIGNATURE OF CERTIFIED UST WORKER — CERTIFICATE NO. — DATE

FORMS THAT DO NOT INCLUDE THE OWNER'S AND UST WORKER'S SIGNATURES WILL BE REJECTED.

LDEQ RESPONSE - DO NOT WRITE BELOW THIS LINE

☑ UST system removed from database; no further action required.
☐ UST system removed from database; additional information required.

Reviewer's Signature — Telephone No. ( ) — Date / /

Signature of LDEQ Representative Larry Wheeler — Date 12/1/02 — Supervisor's Initials

UST-ENF-02 **** INCOMPLETE FORMS MAY BE REJECTED ***** Revised 12/94

UST DIV. MAIN OFFICE FILE

UNDERGROUND STORAGE TANK CLOSURE/ASSESSMENT FORM

INSTRUCTIONS

Within **SIXTY DAYS** after completing a UST closure or change-in-service, this form along with **two copies** of the following must be provided to the Underground Storage Tank Division:

1. site drawing;
2. analytical results with chain-of-custody documents; and
3. copies of all manifests, bills of lading or receipts for the disposition of tank(s), tank contents, soil and waters.

All applicable information required on the form must be addressed. Forms that are incomplete may be rejected.

Please **PRINT** clearly (press hard, as you are making six copies). After completion, the owner is to retain the bottom (canary) copy and forward all remaining copies of the form to:

UNDERGROUND STORAGE TANK DIVISION
P. O. BOX 82178
BATON ROUGE, LA 70884-2178.

The UST Division will distribute the remaining copies of the form as follows:

1. Original (White) - UST Main Office File
2. Pink - UST Regional Office File
3. Goldenrod - Registration Files
4. Blue - UST Owner (After DEQ Processing)
5. White - UST Closure Reading File
6. Green - UST Main Office File (Before DEQ Processing)

PROCEDURES TO BE FOLLOWED

The procedures which must be followed when performing a UST closure or change-in-service are provided in the "Underground Storage Tank Closure/Change-in-Service Assessment Guidelines." To obtain a copy of this document call the UST Division at (504) 765-0243 or write to the address noted above.

NOTICE

Chapter 13 of the UST Regulations requires that owners of USTs ensure that the contractor chosen to perform the UST closure/change-in-service employs an individual who holds a current Louisiana DEQ certificate for closure. The certified person must be present at the site and exercising responsible supervisory control during the closure/change-in-service process. A list of contractors who employ DEQ certified workers can be obtained from the UST Division at (504) 765-0243.

Lube Plus 1 Sample Collected Facility ID# 37-015105

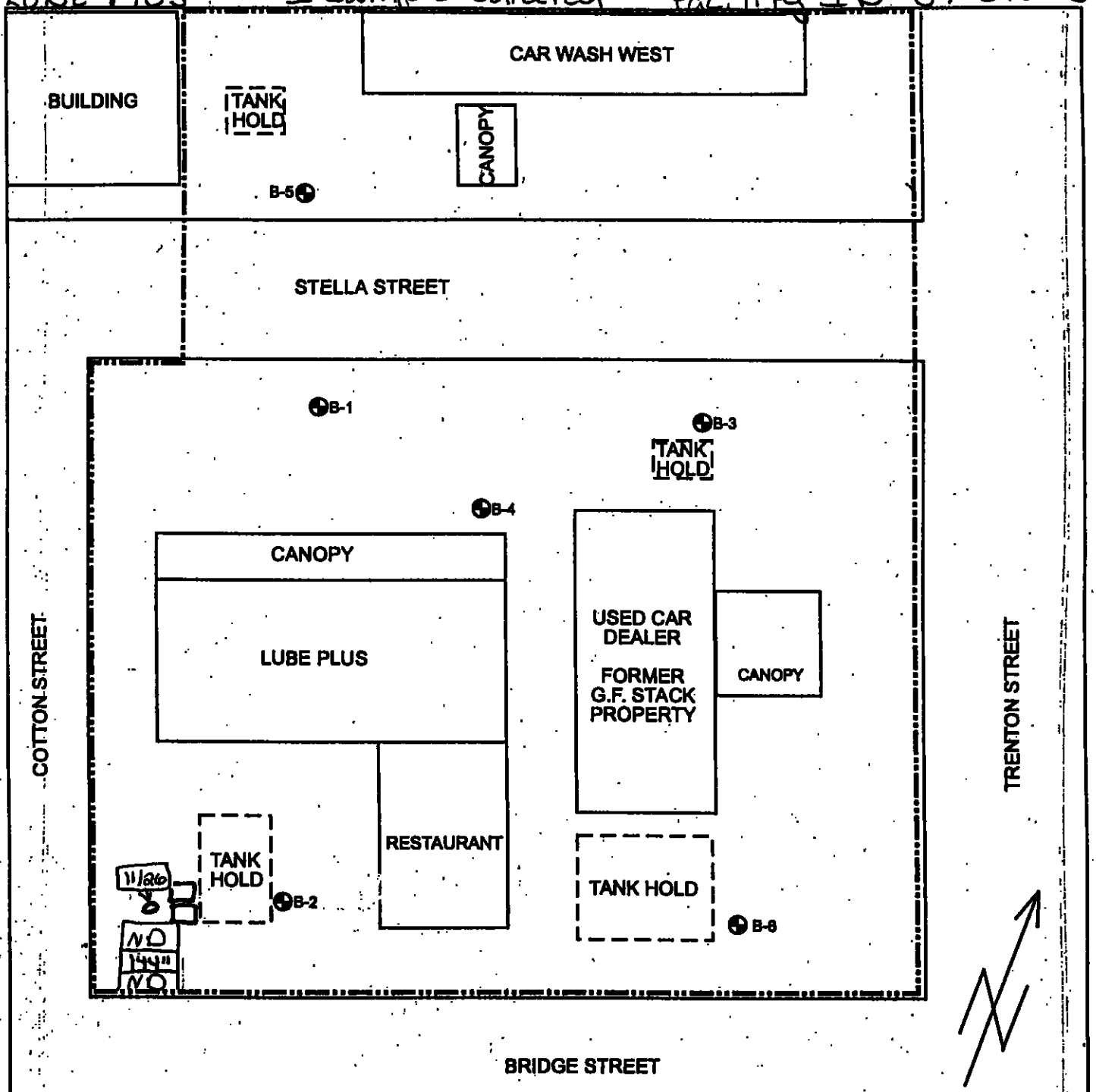

FIGURE 1

MAXIM FILE 010272	PROGRESSIVE BRANCH BANK - PHASE II ESA	MAXIM TECHNOLOGIES, INC. 7222 GREENWOOD RD. SHREVEPORT, LA 71119 (318) 636-3673
AUGUST 2001	SITE DIAGRAM	
NOT TO SCALE	WEST MONROE, LOUISIANA	

TestAmerica
INCORPORATED

ANALYTICAL REPORT

PERRY & SONS INC. 9375
MIKE PERRY
2506 TICHELI ROAD
MONROE, LA 71202

Project:
Project Name: LUBE PLUS
Sampler: MIKE PERRY

Lab Number: 01-A169725
Sample ID: 11/26
Sample Type: Soil
Site ID:

Date Collected: 11/26/01
Time Collected: 11:40
Date Received: 11/27/01
Time Received: 9:00

Analyte	Result	Units	Report Limit	Quan Limit	Dil Factor	Analysis Date	Analysis Time	Analyst	Method	Batch
ORGANIC PARAMETERS										
TRPH GRO (C6-C12)	ND	mg/kg	5.00	4.00	1	11/28/01	4:54	D. Otero	8015B/5030	8594
Benzene	ND	mg/kg	0.0010	0.0010	1	11/28/01	4:54	D. Otero	8021B	8594
Ethylbenzene	ND	mg/kg	0.0010	0.0010	1	11/28/01	4:54	D. Otero	8021B	8594
Toluene	ND	mg/kg	0.0010	0.0010	1	11/28/01	4:54	D. Otero	8021B	8594
Xylenes, total	ND	mg/kg	0.0020	0.0020	1	11/28/01	4:54	D. Otero	8021B	8594

Surrogate	% Recovery	Target Range
UST surr-Trifluorotoluene	95.	65. - 135.

LABORATORY COMMENTS:

ND = Not detected at the report limit.
# = Recovery outside Laboratory historical or method prescribed limits.
All results reported on a wet weight basis.

Sample report continued . . .

M 7-25-90

JUL 19 1990 DeB 7/9 To EPA

RECEIVED

FEB 22 1990

Dept. of Environmental Quality
Hazardous Waste Division

T-D 7-30-90

LOUISIANA NOTIFICATION OF HAZARDOUS WASTE ACTIVITY

STATE OF LOUISIANA
HAZARDOUS WASTE DIVISION
OFFICE OF SOLID AND HAZARDOUS WASTE
DEPARTMENT OF ENVIRONMENTAL QUALITY
P.O. BOX 44307 BATON ROUGE, LA 70804

DEQ

INSTALLATION'S EPA ID NUMBER	Date Received Mo. Day Yr.	Notification: first subsequent
LAD985172741		☒ ☒

Name of Installation (include company and specific site name)
B/G Chief Radiator

Installation location address (physical address, not P. O. Box)
STREET
[redacted]

CITY OR TOWN	STATE	ZIP CODE
West Monroe	La	71291

LATITUDE	LONGITUDE

PARISH NAME	PARISH CODE	SIC CODE
Ouachita	073	7538

Installation contact (person to be contacted regarding waste activities at site)

Last Name	First Name	Job Title	Phone Number
White	John M	owner	318322-1753

Installation mailing address
Street, P.O. Box or Route Number
[redacted]

City or Town	State	Zip Code
West Monroe	La	71291

TYPE OF HAZARDOUS WASTE ACTIVITY (mark 'X' in the appropriate boxes. Refer to instructions.)

GENERATOR:
- ☐ greater than 1000 kg / mo
- ☐ 100 to 1000 kg / mo
- ☒ less than 100 kg / mo
- ~~☒ LA SQG # only~~
- ~~☐ EPA # only~~
- ☐ on-site reuse / recycle operation
- ☐ less than 90 day storage in tanks

RECEIVED JUL 2 1990 Dept. of Environmental Quality Hazardous Waste Division

TREATER, STORER, DISPOSER (at installation)
* NOTE: a permit is required for this activity; see instructions.

TRANSPORTER:
- ☐ for own waste only
- ☐ for commericial purposes

Mode of Transportation (transporters only)
☐ highway ☐ rail ☐ air ☐ water

Transfer Facility Status: (month, day, year)
requested _____
received _____

OCT 8 - ENT

HAZARDOUS WASTE FUEL
- ☐ generator marketing to burner
- ☐ marketer
- ☐ burner- type of combustion device
- ☐ utility boiler ☐ industrial boiler ☐ industrial furance

RECEIVED JUL 17 00

USED OIL FUEL ACTIVITIES

- ☐ Off–Specification Used Oil Fuel
  - ☐ generator marketing to burner
  - ☐ marketer
  - ☐ burner --- type of combustion device
    - ☐ utility boiler ☐ industrial boiler
    - ☐ industrial furnance
- ☐ Used Oil Collector / Transporter
- ☐ Used Oil Broker (but not marketer)
- ☐ Specification Used Oil Fuel Marketer (or burner) Who First Claims the Oil Meets the Specification

OWNER [legal owner of installation; include property owner at bottom **, if different]

NAME: John M White

PHONE: 318 644 - 5203

STREET: 293 Richard Linder Rd

CITY OR TOWN: Calhoun

STATE: La

ZIP CODE: 71225

INSTALLATION CLASSIFICATION [see instructions]

Owner type: P

Operator type: P

Property type: P

DESCRIPTION OF REGULATED WASTES

A. Characteristic Hazardous Wastes [see 40 CFR 261.20--24 and LAC 33:V. 4903 B,C,D,E]

- ☒ ignitable [D001]
- ☐ corrosive [D002]
- ☐ reactive [D003]
- ☐ EP toxic [D004--D017]

B. Listed Hazardous Wastes [see 40 CFR 261.30--33 and LAC 33:V.4901 B,C,E,F]

RECEIVED
AUG 7 - 1990
Louisiana Dept. of Environmental Quality
Hazardous Waste

DEPARTMENT OF ENVIRONMENTAL QUALITY
OFFICE OF SOLID AND HAZARDOUS WASTE
HAZARDOUS WASTE DIVISION
POST OFFICE BOX 44307
BATON ROUGE, LOUISIANA 70804

CERTIFICATION

I certify that the information provided herein and appended hereto is true and accurate to the best of my knowledge, information and belief. I am aware that there are significant penalties for submitting false information, including the possibility of fine and imprisonment.

Signature	Name and Title (print or type)	Date Signed
X John M. White	Owner	2-16-90

HW--1 (R 12/89)

7/9 To EPA

RECEIVED

FEB 22 1990

Dept. of Environmental Quality
Hazardous Waste Division

LOUISIANA NOTIFICATION OF HAZARDOUS WASTE ACTIVITY

STATE OF LOUISIANA
HAZARDOUS WASTE DIVISION
OFFICE OF SOLID AND HAZARDOUS WASTE
DEPARTMENT OF ENVIRONMENTAL QUALITY
P.O. BOX 44307 BATON ROUGE, LA 70804

DEQ

INSTALLATION'S EPA ID NUMBER	Date Received Mo. Day Yr.	Notification: first subsequent
LAD5 2650 1151		☒ ☒

Name of Installation (include company and specific site name)
B16 Chief Radiator

Installation location address (physical address, not P. O. Box)

STREET
[redacted]

CITY OR TOWN	STATE	ZIP CODE
West Monroe	La	71291

LATITUDE	LONGITUDE

PARISH NAME	PARISH CODE	SIC CODE
Ouachita	073	7538

Installation contact (person to be contacted regarding waste activities at site)

Last Name	First Name	Job Title	Phone Number
White	John M	owner	318322-1753

Installation mailing address

Street, P.O. Box or Route Number
[redacted]

City or Town	State	Zip Code
West Monroe	La	71291

TYPE OF HAZARDOUS WASTE ACTIVITY (mark 'X' in the appropriate boxes. Refer to instructions.)

GENERATOR:

- ☐ greater than 1000 kg/mo
- ☐ 100 to 1000 kg/mo
- ☒ less than 100 kg/mo
  - ~~☒ LA SQG # only~~
  - ~~☐ EPA # only~~
- ☐ on-site reuse / recycle operation
- ☐ less than 90 day storage in tanks

☐ **TREATER, STORER, DISPOSER** (at installation)
* NOTE: a permit is required for this activity; see instructions.

TRANSPORTER:

- ☐ for own waste only
- ☐ for commericial purposes

Mode of Transportation (transporters only)
☐ highway ☐ rail ☐ air ☐ water

Transfer Facility Status: (month, day, year)
requested _____
received _____

HAZARDOUS WASTE FUEL

- ☐ generator marketing to burner
- ☐ marketer
- ☐ burner- type of combustion device
  - ☐ utility boiler ☐ industrial boiler ☐ industrial furance

USED OIL FUEL ACTIVITIES

- ☐ Off–Specification Used Oil Fuel
  - ☐ generator marketing to burner
  - ☐ marketer
  - ☐ burner --- type of combustion device
    - ☐ utility boiler ☐ industrial boiler
    - ☐ industrial furnance
- ☐ Used Oil Collector / Transporter
- ☐ Used Oil Broker (but not marketer)
- ☐ Specification Used Oil Fuel Marketer (or burner) Who First Claims the Oil Meets the Specification

OWNER [legal owner of installation; include property owner at bottom**, if different]

NAME: John M White

PHONE: 318 644 - 5203

STREET: 293 Richard Linder Rd

CITY OR TOWN: Calhoun

STATE: La

ZIP CODE: 71225

INSTALLATION CLASSIFICATION [see instructions]

Owner type: P

Operator type: P

Property type: P

DESCRIPTION OF REGULATED WASTES

A. Characteristic Hazardous Wastes [see 40 CFR 261.20--24 and LAC 33:V. 4903 B,C,D,E]

- ☒ ignitable [D001]
- ☐ corrosive [D002]
- ☐ reactive [D003]
- ☐ EP toxic [D004--D017]

B. Listed Hazardous Wastes [see 40 CFR 261.30--33 and LAC 33:V.4901 B,C,E,F]

RECEIVED
JUL 2 1990
Dept. of Environmental Quality
Hazardous Waste Division

DEPARTMENT OF ENVIRONMENTAL QUALITY
OFFICE OF SOLID AND HAZARDOUS WASTE
HAZARDOUS WASTE DIVISION
POST OFFICE BOX 44307
BATON ROUGE, LOUISIANA 70804

CERTIFICATION

I certify that the information provided herein and appended hereto is true and accurate to the best of my knowledge, information and belief. I am aware that there are significant penalties for submitting false information, including the possibility of fine and imprisonment.

Signature	Name and Title (print or type)	Date Signed
x John M. White	Owner	2-16-90

HW--1 (R 12/89)

United States Environmental Protection Agency

Contact Us

Cleanups >> Cleanups in My Community

Search EPA.gov

Brownfields Property Progress Profile

PBS PROPERTY AT 102 BRIDGE
Property ID: 14558
Other Names for this Site

This profile provides a summary of the accomplishments reported to the US EPA by a Brownfields grant recipient or Targeted Brownfields Assessment Contractor at this Brownfields property.

Legal Notices

More Details

- **Facility Information (Facility Registry System)**
- **Other Names for this Site**
- **Brownfields Grant Fact Sheet(s)**

USE THIS LINK TO SHARE! Because your browser window probably doesn't show the site ID in the web address, copying it to share this page with others won't work. Be sure to use the following link to share this page:

https://obipublic.epa.gov/analytics/saw.dll?PortalPages&Action=Navigate&PortalPath=/shared/CIMC/_portal/CIMC&Page=Profile+Page&col1=ACRES_GRANT_EXPORT.PROPERTY_ID&val1=%2214558%22

Property Location



EPA Region 06 implements the Brownfields program for the state in which this property is located.

PBS PROPERTY AT 102 BRIDGE

102 Bridge
West Monroe, LA

Property Size: 1.50 acres

View Census 2000 Block Data Around this Property Location>>

Assessment & Cleanup Activities and Progress Summary

Assessment at this property is Not Started

View Summary of the Property Progress>>

View Assessment Activities >>

View Cleanup Activities>

View Institutional Controls>>

View Redevelopment Underway>>

Assessment & Cleanup Results and Impact Summary

Each property is assessed to determine if any contaminants are found.

If the property is under an assessment grant from EPA, information on this assessment is reported to EPA.

If the Brownfields grantee has provided information to EPA about the media affected or the contaminants found, you'll find that information below.

View Media and Contaminants Reported>>

If the property is contaminated and is being cleaned up under a cleanup grant from EPA, information on the cleanup may be reported to EPA.

View Media Addressed and Contaminants Removed>>

View Leveraged Accomplishments>>

Acres Cleaned Up:

Property Progress

Assessment	Cleanup	Inst. Controls	Redevelopment
			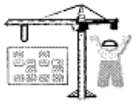
Not Started	Not Started	Unknown	In Progress

Assessment Activities

There are no current environmental assessment activities.

Action	Start Date	Completion Date	Grant Recipient	EPA Funding Sources	Historical/Leveraged Funding Sources	EPA Amount	Leveraged Amount
						$0	$0

No assessment activities performed at this property

Cleanup Activities

There are no current environmental cleanup activities.

Action	Start Date	Completion Date	Grant Recipient	EPA Funding Sources	Historical/Leveraged Funding Sources	EPA Amount	Leveraged Amount	Redev Cleanup Jobs
Cleanup						$0	$0	

Total EPA Funds:
Total Leveraged Funds:
Total Funds:

Media and Contaminants

Media Affected	Classes of Contaminants Found	Media Addressed	Classes of Contaminants Cleaned up
☐ Air ☐ Sediments ☐ Soil ☐ Drinking Water ☐ Ground Water ☐ Surface Water ☐ Building Materials ☐ Indoor Air ☐ None ☐ Unknown	☐ **Controlled substances** ☐ **Petroleum products** ☐ **Asbestos** ☐ **Lead** ☐ **PAHS** ☐ **PCBS** ☐ **VOCS** ☐ **Selenium (Se)** ☐ **Iron (Fe)** ☐ **Arsenic** ☐ **Cadmium (Cd)** ☐ **Chromium (Cr)** ☐ **Copper (Cu)** ☐ **Mercury** ☐ **Nickel (Ni)** ☐ **Pesticides** ☐ **SVOCs** ☐ **Other Metals** ☐ **Other Contaminants** ☐ **Unknown** ☐ **None**	☐ Air ☐ Sediments ☐ Soil ☐ Drinking Water ☐ Ground Water ☐ Surface Water ☐ Building Materials ☐ Indoor Air ☐ Unknown	☐ **Controlled substances** ☐ **Petroleum products** ☐ **Asbestos** ☐ **Lead** ☐ **PAHS** ☐ **PCBS** ☐ **VOCS** ☐ **Selenium (Se)** ☐ **Iron (Fe)** ☐ **Arsenic** ☐ **Cadmium (Cd)** ☐ **Chromium (Cr)** ☐ **Copper (Cu)** ☐ **Mercury** ☐ **Nickel (Ni)** ☐ **Pesticides** ☐ **SVOCs** ☐ **Other Metals** ☐ **Other Contaminants** ☐ **Unknown** ☐ **None**

Institutional Controls

Institutional Controls Required?	Type of Controls Applied	Controls In Place?	Controls In Place Date
Undetermined	☐ Proprietary ☐ Governmental ☐ Enforcement & Permit Tools ☐ Informational Devices ☐ None ☑ Unknown	N/A	N/A

For more information about Institutional Controls, please visit
https://www.epa.gov/superfund/superfund-institutional-controls-guidance-and-policy

Redevelopment Underway

The status of Redevelopment activities on this property: In Progress

Action	Start Date	Completion Date	Grant Recipient	EPA Funding Sources	Historical/Leveraged Funding Sources	Leverage Amount
Redevelopment	03/31/2002		West Monroe, City of			$0

Total Leveraged Funds: **$0**

Leveraged Accomplishments

$0 dollars leveraged through these activities.

1. FUNDING TYPES

For Assessment, Cleanup and Revolving Loan grants, what type(s) of funding are being used at the property?

☐Hazardous Substance
☐Petroleum Substance
☐Hazardous and Petroleum Substances
☑N/A

2. OWNERSHIP & SUPERFUND LIABILITY

During the life of the grant, did ownership change? **No**

If Yes, did Superfund federal landowner liability protections factor into the ownership change? **No**

3. PROPERTY GEOGRAPHIC INFORMATION

Latitude: 32.504633

Longitude: -92.127133

Horizontal Collection Method: Address Matching-House Number

Source Map Scale Number: 100000

Reference Point: Entrance Point of a Facility or Station

Horizontal Reference Datum: North American Datum of 1983

4. PROPERTY HISTORY INFORMATION

Property Description/History/Past Ownership:
Lumber yard, service station and garage

Predominant Past Uses:

- Greenspace: 0.00 Acres
- Residential: 0.00 Acres
- Commercial: 0.00 Acres
- Industrial: 0.00 Acres
- Multistory: 0.00 Acres

5. FUTURE USE

Future Use(s) and Estimated Acres:

- Greenspace: 0.00 Acres
- Residential: 0.00 Acres
- Commercial: 0.00 Acres
- Industrial: 0.00 Acres
- Multistory: 0.00 Acres

6. STATE&TRIBAL BROWNFIELDS/VOLUNTARY RESPONSE PROGRAM INFORMATION

State & Tribal Program Enrollment:
Date of Enrollment: N/A
ID Number: N/A

Date of No Further Action/Cleanup Completion Document Issued: N/A

7. ANECDOTAL PROPERTY INFORMATION

Property Highlights:

N/A

8. PROPERTY PHOTOGRAPH INFORMATION

Are photographs available?

Is video available?

Demographic data for this property is provided in four formats.

- Census 2010 Report
- Census ACS 2008-2012
- Fields not included in EJScreen Census reports
- Map

Census 2010 Report displays data from EPA's Environment Justice screening tool (EJScreen). EJScreen pulls data from the American Community Survey (ACS), a statistical survey conducted by the United States Census Bureau. The Census Bureau's 2010 data is reported by Census blocks, which are aggregated into block groups by the EJScreen tool. Block group is an area defined by the Census Bureau that usually has in the range of 600-3,000 people living in it. The US is divided into more than 200,000 block groups. Click the Report link in any column to view the Census 2010 Report for block groups located within an n-mile radius around the property.

Census ACS 2008-2012 displays data from EJScreen. The Census ACS 2008-2012 provides a 5-year summary of data by block group. Click the Report link in any column to view the Census ACS 2008-2012 report for block groups located within an n-mile radius around the property.

Radius	0.5 Miles	1 Miles	1.5 Miles	2 Miles	2.5 Miles	3 Miles
Census 2010 Report	Report	Report	Report	Report	Report	Report
Census ACS 2008-2012	Report	Report	Report	Report	Report	Report
# of Low Income	641	3,091	6,113	11,132	17,844	24,450
% of Low Income	52.80%	55.17%	54.69%	56.21%	55.92%	54.39%
# Below Poverty Level	355	1,790	3,544	6,306	10,327	14,001
% Below Poverty Level	29.24%	31.95%	31.71%	31.84%	32.36%	31.15%
# of Vacant Housing Units	121	544	1,024	1,675	2,330	2,963
% of Unemployed	2.72%	3.00%	3.18%	4.23%	4.60%	4.38%
% of Vacant Housing Units	19.89%	18.15%	16.89%	16.65%	15.33%	14.13%
Median Income	$3,075	$4,607	$3,961	$5,064	$8,812	$8,776
Total Population	1,214	5,603	11,178	19,805	31,910	44,951

The **additional fields** in the table above are not included in the two Census reports. These data are extracted directly from ACS. Values represent demographics of block groups located within half-mile increments from the property.

- **Low-income -** number or percent of population in households where the household income is less than or equal to twice the federal poverty level.
- **Below Poverty Level -** number or percentage of households that fall below the poverty level.
- **Vacant Housing Units -** Number of vacant housing units.
- **Unemployed –** number and percent of civilians at least 16 years old who (1) were neither "at work" nor "with a job but not at work" during the reference week, and (2) were actively looking for work during the last 4 weeks, and (3) were available to start a job.
- **Median income -** the amount that divides the income distribution into two equal groups, half having income above that amount, and half having income below that amount. The median income used here is the weighted average of the Median Incomes reported for Block Groups (based on total population).
- **Total 25 Over –** population of individuals that are over the age of 25.

The map below shows the highlighted 2010 Census Block Groups that are used in the demographics calculations found in the table above. Select a radius from the drop down list to see the block groups included. For more information about how the demographic data were calculated, please see About the Data.

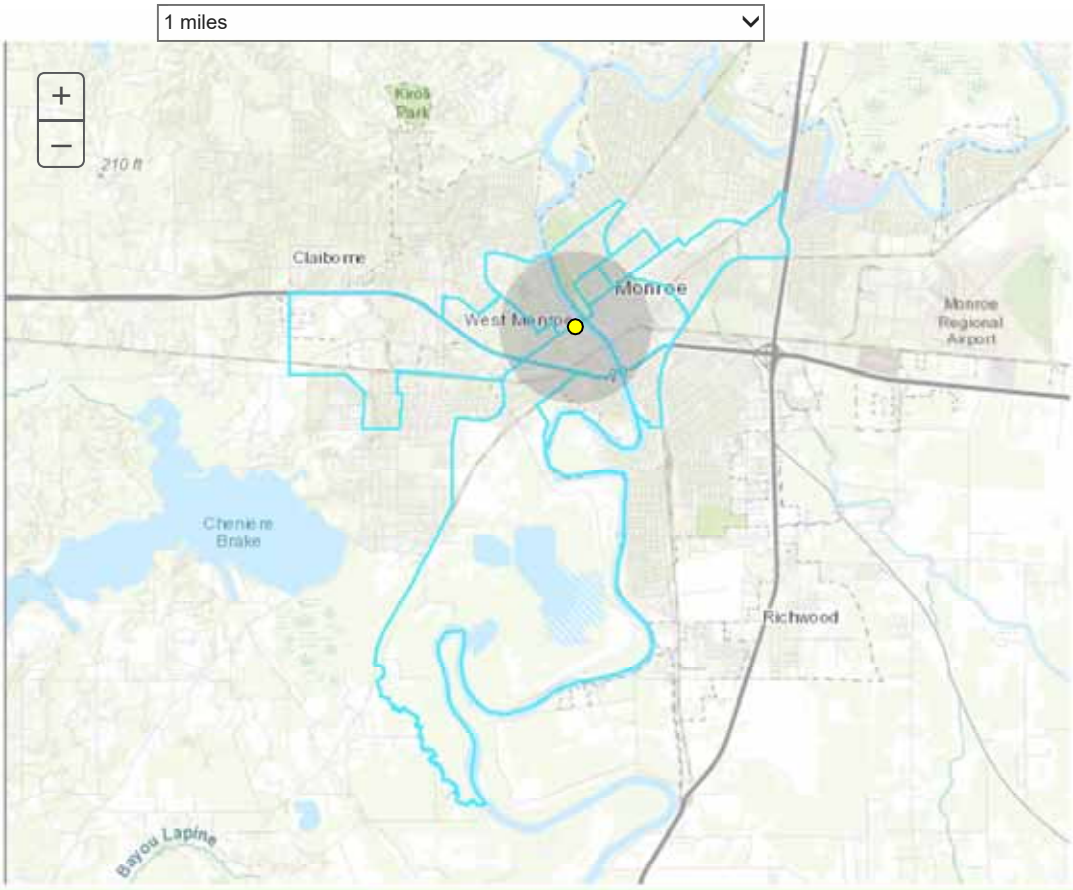

Discover.

Accessibility
EPA Administrator
Budget & Performance
Contracting
Grants
No FEAR Act Data
Privacy and Security

Connect.

Data.gov
Inspector General
Jobs
Newsroom
Open Government
Regulations.gov
Subscribe
USA.gov
White House

Ask.

Contact Us
Hotlines
FOIA Requests
Frequent Questions

Follow.

DECEMBER 18, 2016

MCCOOK USED FURNITURE DOCUMENTS

37-016241A

RECEIVED
OCT 08 1996
UNDERGROUND STORAGE TANK DIVISION

LOUISIANA UNDERGROUND STORAGE TANK DIVISION
INSPECTION REPORT

FACILITY ID # Not Registered **INCIDENT LOG #** None
INSPECTION DATE 9-23-96 **TIME OF ARRIVAL** 1100 **DEPARTURE** 1130

1. Facility: Barge and Gravel, Inc. Property
2. Street: 212 Walnut Street
3. City: Monroe, LA
4. Zip: 71210
5. Parish: Ouachita
6. Telephone: N/A
7. Owner: Barge and Gravel, Inc.
8. Street: P.O. Box 1571
9. City: Monroe, LA 71270
10. Owner Phone: N/A

TYPE OF INVESTIGATION

11. _X_ *INITIAL* 12. ___ *FOLLOW-UP*

13. ___ RELEASE
    a. ___ *Spill/Overfill* ___ *Leaking UST*
    (1) ___ *Petroleum* ___ *Hazardous*
14. ___ CLOSURE
15. ___ RELEASE DETECTION
16. ___ INSTALLATION
17. ___ COMPLAINT
18. ___ EMERGENCY RESPONSE
19. _X_ OTHER UST Verification

VIOLATION(S) NOTED

SECTION(S)	*DESCRIPTION*

COMMENTS

PICTURES ___ *Yes* _X_ *No* This inspection was conducted in response to a report received by the Underground Storage Tank (UST) Division on August 22, 1996. The report revealed the existence of possibly two USTs at the site. On January 24, 1996, EDI Environmental Services, Inc., conducted a soil sampling investigation in the vicinity of the USTs (refer to attached site diagram). The soil samples collected exhibited elevated BTEX and TPH-G concentrations. Furthermore, EDI had the locations of the USTs surveyed which appears to be on the City of Monroe right-of-way (refer to attached survey plot). The building is currently being used as McCooks Used Office Furniture but was reportedly once operated as an automobile dealership.

Person(s) Interviewed
Bob Moore

Title
McCooks Used Office Furniture

Inspector(s)
Durwood Franklin, Philip Sporl

Report By: _____
(Signature)

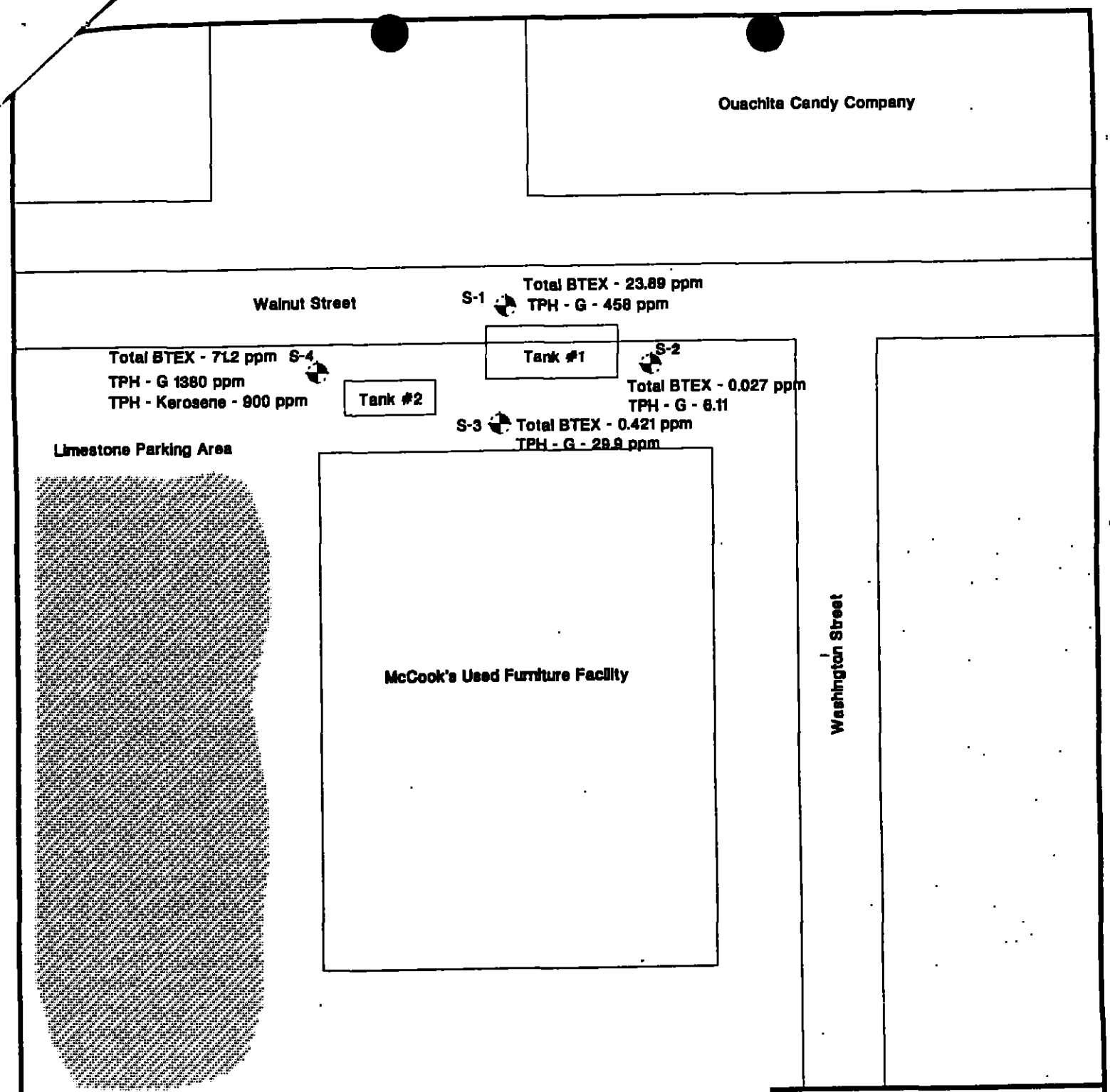

HT Development Group
Sample Location Diagram
212 Walnut Street
Monroe, Louisiana

EDI Environmental Services
200 Travis, Suite 201, Lafayette, Louisiana 70503

Drawn By: TSG	Figure: 1
Checked By:	Project No: 98-576
Approved By:	File: 98576a.dw2

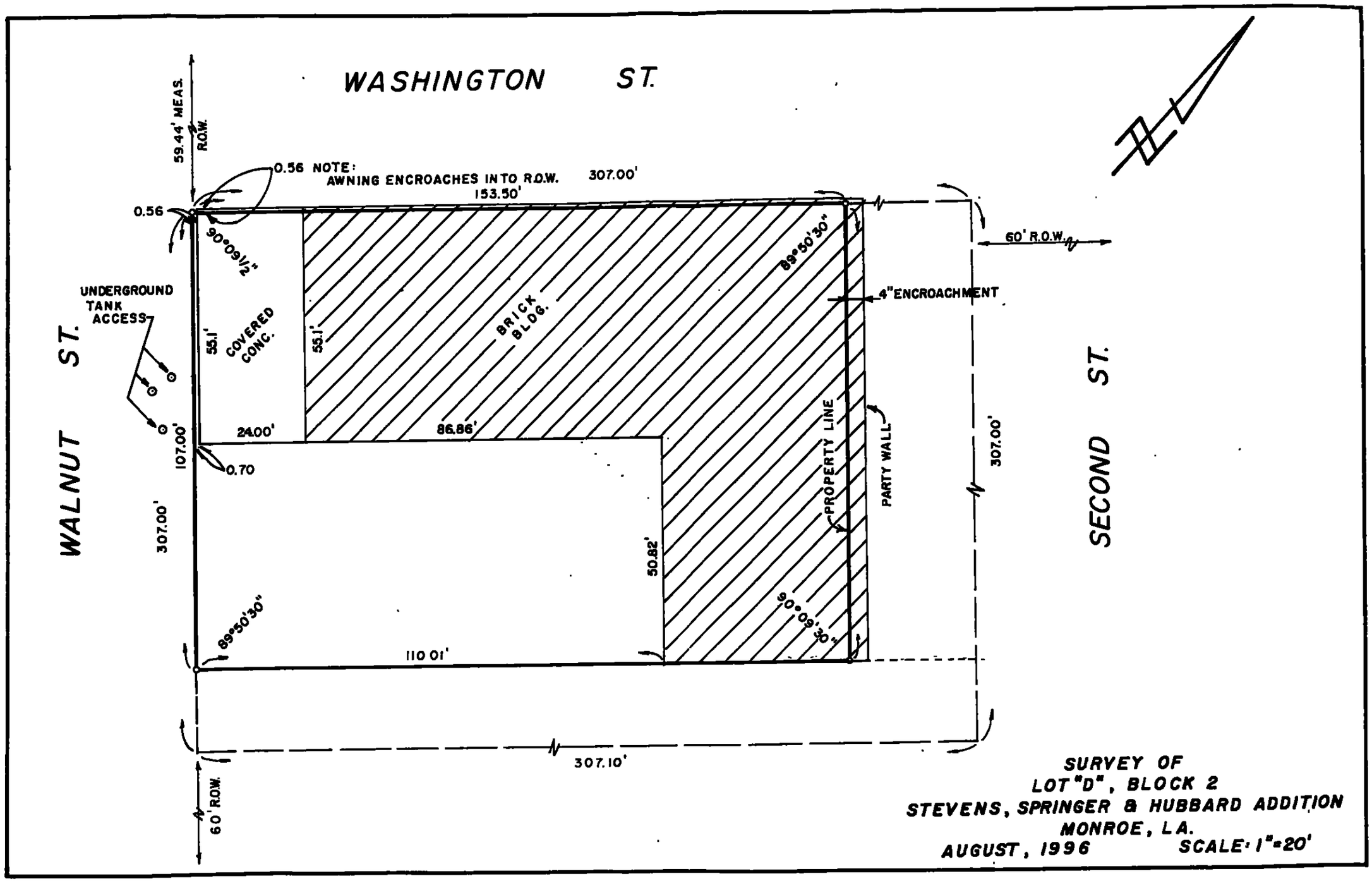
WASHINGTON ST.
59.44' MEAS. R.O.W.
0.56 NOTE: AWNING ENCROACHES INTO R.O.W.
307.00'
153.50'
0.56
90°09'1/2"
89°50'30"
60' R.O.W.
4" ENCROACHMENT
UNDERGROUND TANK ACCESS
WALNUT ST.
55.1'
COVERED CONC.
55.1'
BRICK BLDG.
24.00'
86.86'
107.00'
0.70
307.00'
PROPERTY LINE
PARTY WALL
307.00'
SECOND ST.
50.82'
89°50'30"
90°09'30"
110.01'
307.10'
60' R.O.W.
SURVEY OF
LOT "D", BLOCK 2
STEVENS, SPRINGER & HUBBARD ADDITION
MONROE, LA.
AUGUST, 1996
SCALE: 1"=20'

RECEIVED
APR 24 1997
UNDERGROUND STORAGE TANK Division

LOUISIANA UNDERGROUND STORAGE TANK DIVISION
INSPECTION REPORT

FACILITY ID # 37-016241 **INCIDENT LOG #** None
INSPECTION DATE 4-18-97 **TIME OF ARRIVAL** 0840 **DEPARTURE** 0900

1. Facility: McCook's Used Furniture
2. Street: 212 Walnut Street
3. City: Monroe, LA
4. Zip: 71201
5. Parish: Ouachita
6. Telephone: 318-329-2257
7. Owner: City of Monroe
8. Street: P.O. Box 123
9. City: Monroe, LA 71210-0123
10. Owner Phone: 318-329-2210

TYPE OF INVESTIGATION

11. ___ *INITIAL* 12. _X_ *FOLLOW-UP*

13. ___ RELEASE
    a. ___ *Spill/Overfill* ___ *Leaking UST*
    (1) ___ *Petroleum* ___ *Hazardous*
14. _X_ CLOSURE
15. ___ RELEASE DETECTION
16. ___ INSTALLATION
17. ___ COMPLAINT
18. ___ EMERGENCY RESPONSE
19. ___ OTHER

VIOLATION(S) NOTED

SECTION(S)	*DESCRIPTION*

COMMENTS

PICTURES ___ *Yes* _X_ *No* A meeting was held on-site this date with Hubert Perry, two City of Monroe officials, Durwood Franklin and Philip Sporl. During the meeting, Mr. Perry presented the analytical results of the UST closure conducted on 4-3-97. Two of the soil samples, 3 and 4, exhibited elevated BTEX, TPH-G, and Oil and Grease concentrations. The initial UST closure soil samples were collected at 12 and 13 feet below ground surface (BGS). Groundwater was expected at approximately 14 feet BGS based on recent soil borings advanced across the street. It was agreed during the meeting to advance three direct push borings on the north, south and west of the former tank hold. Soil and groundwater samples will be collected from each boring. The soil and groundwater samples will be analyzed for BTEX, TPH-G, and Oil and Grease. Mr. Perry will contact this office when a sampling date is scheduled.

Person(s) Interviewed	*Title*
Hubert Perry	Perry and Sons, Inc.
Two officials	City of Monroe

Inspector(s)
Durwood Franklin, Philip Sporl

Report By: Durwood Franklin
(Signature)

RECEIVED
APR 24 1997
LOUISIANA UNDERGROUND STORAGE TANK DIVISION

LOUISIANA UNDERGROUND STORAGE TANK DIVISION
INSPECTION REPORT

FACILITY ID # 37-016241 **INCIDENT LOG #** None
INSPECTION DATE 4-3-97 **TIME OF ARRIVAL** 1245 **DEPARTURE** 1345

1. Facility McCook's Used Furniture
2. Street 212 Walnut Street
3. City Monroe, LA
4. Zip 71201
5. Parish Ouachita
6. Telephone 318-329-2257

7. Owner City of Monroe
8. Street P.O. Box 123
9. City Monroe, LA 71210-0123
10. Owner Phone 318-329-2210

TYPE OF INVESTIGATION

11. ___ *INITIAL* 12. _X_ *FOLLOW-UP*

13. ___ RELEASE
    a. ___ *Spill/Overfill* ___ *Leaking UST*
    (1) ___ *Petroleum* ___ *Hazardous*
14. _X_ CLOSURE
15. ___ RELEASE DETECTION
16. ___ INSTALLATION
17. ___ COMPLAINT
18. ___ EMERGENCY RESPONSE
19. ___ OTHER

VIOLATION(S) NOTED

SECTION(S)	*DESCRIPTION*

COMMENTS

PICTURES ___ *Yes* _X_ *No* Perry and Sons, Inc., is removing two underground storage tanks (USTs) from the facility. Each UST is approximately 500 gallons in capacity with dimensions of 9'8' X 36". One of the USTs was constructed of riveted galvanized steel and the other was welded galvanized steel with rounded ends. The USTs were thought to originally contain gasoline; however, when they were opened an oily sludge was found inside. The contents were removed by Ecology Services of West Monroe. The USTs had a few minor corrosion pits, but no obvious corrosion holes. The soil samples were collected at 12 and 13 feet below ground surface (BGS) and consists of dark brown, moist, silt. Groundwater was not encountered but was estimated to be approximately 14 feet BGS. The soil samples will be analyzed for BTEX, TPH-G, and oil and grease. Four dispenser island samples were collected, but the collection of these was not observed.

Person(s) Interviewed — ***Title***
Eddie Dison (IRC-0056), Kenneth Howe — Perry and Sons, Inc.

Inspector(s)
Durwood Franklin

Report By: Durwood Franklin
(Signature)

MAY 21 1997

STATE OF LOUISIANA
UNDERGROUND STORAGE TANK CLOSURE/ASSESSMENT FORM

UNDERGROUND STORAGE TANK DIVISION — UNDERGROUND STORAGE TANK DIVISION

Please complete and return within sixty (60) days after UST system closure or change-in-service.

RECEIVED MAY 30 1997

Return to: LDEQ - UST DIVISION Questions: (504) 765-0243
P. O. Box 82178
Baton Rouge, LA 70884-2178

DEQ Facility Number: 37-016241
DEQ Owner ID Number: 00708900

I. OWNERSHIP OF TANKS

IF OWNER'S ADDRESS CHANGED, PLEASE CHECK ☐

CITY OF MONROE
OWNER NAME (CORPORATION/INDIVIDUAL, ETC.)

P.O. BOX 123
MAILING ADDRESS

MONROE | LA | 71210-0123
CITY | STATE | ZIP

OUACHITA
PARISH/COUNTY

(318) 329-2210
TELEPHONE (INCLUDE AREA CODE)

ABE E. PIERCE, III
NAME OF CONTACT PERSON

II. LOCATION OF TANKS

IF SAME AS SECTION I. PLEASE CHECK ☐

MCCOOK USED FURNITURE
FACILITY NAME OR COMPANY SITE IDENTIFIER

212 WALNUT STREET
STREET ADDRESS (P. O. BOX NOT ACCEPTABLE)

MONROE | LA | 71201
CITY | STATE | ZIP

OUACHITA
PARISH

(318) 329-2257
TELEPHONE (INCLUDE AREA CODE)

ED DAYTON
CONTACT PERSON AT THIS LOCATION

III. TANK INFORMATION (Attach Continuation Sheets If Necessary).

	DEQ ASSIGNED TANK NUMBERS	PRODUCT LAST STORED IN TANK	SIZE OF TANK (GALLONS)	CHOOSE ONE PER TANK 1 = Removed 2 = Closed-in-Place 3 = Change-in-Service[1] 4 = Removed & Replaced[2]	TANK PROPERLY LABELED? CIRCLE Y	N	HIGHEST LEL OR OXYGEN READING[3] LEL[4]	Oxygen	DATE OF CLOSURE OR CHANGE-IN-SERVICE
	50410	GASOLINE	500	1	(Y)	N	0		4 / 3 / 97
*	50526	GASOLINE	500	1	(Y)	N	0		4 / 3 / 97
**	50527				Y	N			/ /
*	THE TANK WAS PREVIOUSLY REGISTERED AS A 300GALLON.				Y	N			/ /
**	PLEASE SEE ATTACHED LETTER.				Y	N			/ /

1 - Indicate the non-regulated substance to be stored in the tank.
2 - A registration form addressing the replacement tank must be completed.
3 - Highest reading recorded just before tank removed from excavation.
4 - Lower Explosive Limit

IV. TANK	V. TANK SLUDGES	VI. TANK WATERS/WASHWATERS
A. Date cleaned 4 / 3 / 97	A. Date disposed/recycled N/A / /	A. Date disposed/recycled 5 / 5 / 97
B. Date disposed/recycled 4 / 3 / 97	B. Volume removed N/A cu/yds	B. Volume removed 1150 gals
C. Name of disposal site/recycling site AUTO SHRED OF LA	C. Name of disposal site N/A	C. Name of disposal/recycling site PETRON

VII. CONTAMINATED SOIL (IF APPLICABLE)		VIII. CONTAMINATED GROUNDWATER (IF APPLICABLE)	
A. Date removed N/A /	D. Date disposed N/A /	A. Date removed N/A /	D. Date disposed N/A /
B. Volume of soil removed N/A cu/yds		B. Volume of groundwater removed N/A gals	
C. Name of disposal site N/A		C. Name of disposal site/recycler N/A	

IX. CERTIFICATION

I certify under penalty of law that I have personally examined and am familiar with the information submitted in this and all attached documents, and that based on my inquiry of those individuals immediately responsible for obtaining the information, I believe that the submitted information is true, accurate, and complete.

ABE E. PIERCE III — PRINT OR TYPE OWNER'S NAME
OWNER'S SIGNATURE — DATE 5/16/97

KENNY HOWE
EDDIE DISON — PRINT OR TYPE NAME OF CERTIFIED WORKER
SIGNATURE OF CERTIFIED UST WORKER
IRC-0102
IRC-0056 — CERTIFICATE NO.
5/12/97 — DATE

FORMS THAT DO NOT INCLUDE THE OWNER'S AND UST WORKER'S SIGNATURES WILL BE REJECTED.

LDEQ RESPONSE - DO NOT WRITE BELOW THIS LINE

☑ UST system removed from database; no further action required.
☐ UST system removed from database; additional information required. _____

Reviewer's Signature P. Gail — Telephone No. (318) 362-5439 — Date 6/10/97

Signature of LDEQ Representative Harold F. Ethridge — Date 6/23/97 — Supervisor's Initials RMS 6/20/97

UST-ENF-02 — **** INCOMPLETE FORMS MAY BE REJECTED ***** — Revised 12/94

UST DIV. MAIN OFFICE FILE

UNDERGROUND STORAGE TANK CLOSURE/ASSESSMENT FORM

INSTRUCTIONS

Within **SIXTY DAYS** after completing a UST closure or change-in-service, this form along with **two copies** of the following must be provided to the Underground Storage Tank Division:

1. site drawing;
2. analytical results with chain-of-custody documents; and
3. copies of all manifests, bills of lading or receipts for the disposition of tank(s), tank contents, soil and waters.

All applicable information required on the form must be addressed. Forms that are incomplete may be rejected.

Please **PRINT** clearly (press hard, as you are making six copies). After completion, the owner is to retain the bottom (canary) copy and forward all remaining copies of the form to:

UNDERGROUND STORAGE TANK DIVISION
P. O. BOX 82178
BATON ROUGE, LA 70884-2178.

The UST Division will distribute the remaining copies of the form as follows:

1. Original (White) - UST Main Office File
2. Pink - UST Regional Office File
3. Goldenrod - Registration Files
4. Blue - UST Owner (After DEQ Processing)
5. White - UST Closure Reading File
6. Green - UST Main Office File (Before DEQ Processing)

PROCEDURES TO BE FOLLOWED

The procedures which must be followed when performing a UST closure or change-in-service are provided in the "Underground Storage Tank Closure/Change-in-Service Assessment Guidelines." To obtain a copy of this document call the UST Division at (504) 765-0243 or write to the address noted above.

NOTICE

Chapter 13 of the UST Regulations requires that owners of USTs ensure that the contractor chosen to perform the UST closure/change-in-service employs an individual who holds a current Louisiana DEQ certificate for closure. The certified person must be present at the site and exercising responsible supervisory control during the closure/change-in-service process. A list of contractors who employ DEQ certified workers can be obtained from the UST Division at (504) 765-0243.

McCook Used Furniture
212 Walnut Street
Monroe, LA 71201

Facility I.D. Number 37-016241

Owner I.D. Number 00708900

UNDERGROUND STORAGE TANK CLOSURE REPORT

PERRY AND SONS, INC., P.O. BOX 1121, MONROE, LOUISIANA 71210

RECEIVED
MAY 21 1997
UNDERGROUND STORAGE
TANK DIVISION

SITE DRAWING

In accordance with the underground storage tank closure/change-in-service assessment guidelines

UNDERGROUND STORAGE TANK DIVISION
SITE DRAWING FORM

Name of Site: McCook's
Parish: Ouachita
Facility Identification No.

Total Number of Samples Collected -

Approximate Scale (in feet)

0 10 20 30

BTEX
TPH - G
Oil + Grease
required analytical

Islands - BTEX - TPH - G

SILTY SAND

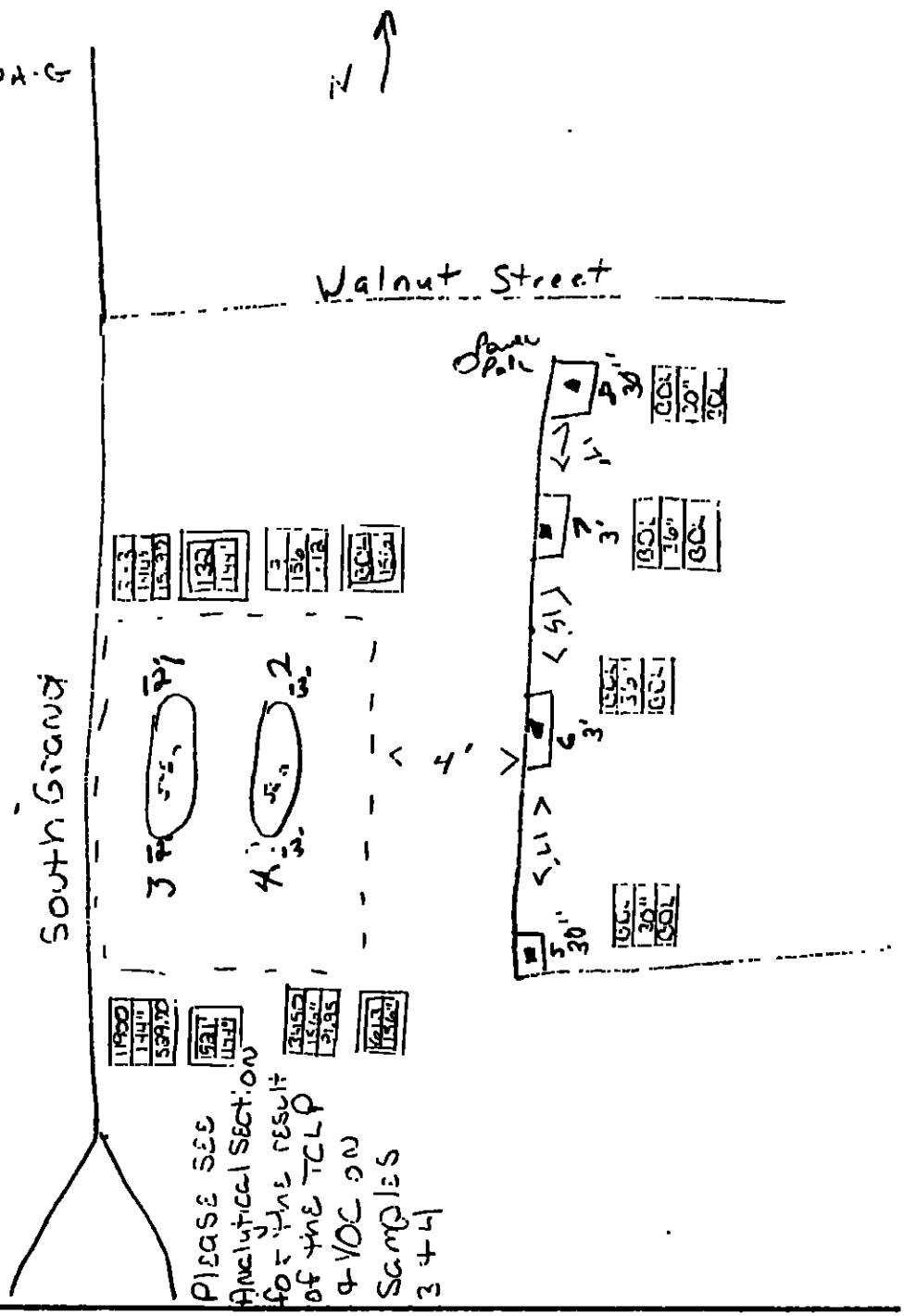

2.435 / 22"	Results of TPH-D (ppm) / Depth of Sample		Removed UST		Dispenser Island
			Closed In Place UST		
1.112 / 24" / 1.482	Results of TPH-G (ppm) / Depth of Sample / Results of Total BTEX (ppm)	G - 27 ft.	Tank Contained Diesel and is 27 ft. in length		Dispenser
		D - 27 ft.	Tank Contained Gasoline and is 27 ft. in length		
		U - 5 ft.	Tank Contained Used Oil and is 5 ft. in length		Tank Hold Area
2.435 / 22"	Results of TPH D (ppm) / Depth of Sample		Excavated Soils to be Returned to Hole		ND - None Detectable

(1) Indicates Assigned Sample No. and Sample Location Groundwater Encountered During Sampling

9 Indicates Assigned Sample No. and Sample Location Groundwater NOT Encountered

STATE OF LOUISIANA
UNDERGROUND STORAGE TANK CLOSURE/ASSESSMENT FORM

Please complete and return within sixty (60) days after UST system closure or change-in-service

Return to: LDEQ - UST DIVISION Questions: (504) 765-0243
P. O. Box 82178
Baton Rouge, LA 70884-2178

DEQ Facility Number 37-016241
DEQ Owner ID Number 00708900

I. OWNERSHIP OF TANKS

IF OWNER'S ADDRESS CHANGED, PLEASE CHECK ☐

CITY OF MONROE
OWNER NAME (CORPORATION/INDIVIDUAL, ETC.)

P.O. BOX 123
MAILING ADDRESS

MONROE LA 71210-0123
CITY STATE ZIP

OUACHITA
PARISH/COUNTY

(318) 329-2210
TELEPHONE (INCLUDE AREA CODE)

ABE E. PIERCE, III
NAME OF CONTACT PERSON

II. LOCATION OF TANKS

IF SAME AS SECTION I. PLEASE CHECK ☐

MCCOOK USED FURNITURE
FACILITY NAME OR COMPANY SITE IDENTIFIER

212 WALNUT STREET
STREET ADDRESS (P. O. BOX NOT ACCEPTABLE)

MONROE LA 71201
CITY STATE ZIP

OUACHITA
PARISH

(318) 329-2257
TELEPHONE (INCLUDE AREA CODE)

ED DAYTON
CONTACT PERSON AT THIS LOCATION

III. TANK INFORMATION (Attach Continuation Sheets If Necessary)

DEQ ASSIGNED TANK NUMBERS	PRODUCT LAST STORED IN TANK	SIZE OF TANK (GALLONS)	CHOOSE ONE PER TANK 1 = Removed 2 = Closed-in-Place 3 = Change-in-Service[1] 4 = Removed & Replaced[2]	TANK PROPERLY LABELED? CIRCLE		HIGHEST LEL OR OXYGEN READING[3] LEL[4]	Oxygen	DATE OF CLOSURE OR CHANGE-IN-SERVICE
50410	GASOLINE	500	1	Y	N	0		4 / 3 / 97
* 50526	GASOLINE	500	1	Y	N	0		4 / 3 / 97
** 50527				Y	N			/ /
* THE TANK HAS PREVIOUSLY REGISTERED AS A 300GALLON.				Y	N			/ /
** PLEASE SEE ATTACHED LETTER.				Y	N			/ /

1 - Indicate the non-regulated substance to be stored in the tank.
2 - A registration form addressing the replacement tank must be completed.
3 - Highest reading recorded just before tank removed from excavation.
4 - Lower Explosive Limit

IV. TANK

A. Date cleaned 4 / 3 / 97
B. Date disposed/recycled 4 / 3 / 97
C. Name of disposal site/recycling site AUTO SHRED OF LA

V. TANK SLUDGES

A. Date disposed/recycled N/A /
B. Volume removed N/A cu/yds
C. Name of disposal site N/A

VI. TANK WATERS/WASHWATERS

A. Date disposed/recycled 5 / 5 / 97
B. Volume removed 1150 gals
C. Name of disposal/recycling site PETRON

VII. CONTAMINATED SOIL (IF APPLICABLE)

A. Date removed N/A /
D. Date disposed N/A /
B. Volume of soil removed N/A cu/yds
C. Name of disposal site N/A

VIII. CONTAMINATED GROUNDWATER (IF APPLICABLE)

A. Date removed N/A /
D. Date disposed N/A /
B. Volume of groundwater removed N/A gals
C. Name of disposal site/recycler N/A

IX. CERTIFICATION

I certify under penalty of law that I have personally examined and am familiar with the information submitted in this and all attached documents, and that based on my inquiry of those individuals immediately responsible for obtaining the information, I believe that the submitted information is true, accurate, and complete.

ABE E. PIERCE III
PRINT OR TYPE OWNER'S NAME — OWNER'S SIGNATURE — DATE

KENNY HOWE
EDDIE DISON
PRINT OR TYPE NAME OF CERTIFIED WORKER — SIGNATURE OF CERTIFIED UST WORKER — CERTIFICATE NO. IRC-0102 IRC-0056 — DATE / /

FORMS THAT DO NOT INCLUDE THE OWNER'S AND UST WORKER'S SIGNATURES WILL BE REJECTED.

LDEQ RESPONSE - DO NOT WRITE BELOW THIS LINE

☐ UST system removed from database; no further action required.
☐ UST system removed from database; additional information required.

Reviewer's Signature — Telephone No. ( ) — Date / /

Signature of LDEQ Representative — Date / / — Supervisor's Initials

UST-ENF-02 **** INCOMPLETE FORMS MAY BE REJECTED ***** Revised 12/94

UST DIV. MAIN OFFICE FILE (BEFORE DEQ PROCESSING)

UNDERGROUND STORAGE TANK CLOSURE/ASSESSMENT FORM

INSTRUCTIONS

Within **SIXTY DAYS** after completing a UST closure or change-in-service, this form along with **two copies** of the following must be provided to the Underground Storage Tank Division:

1. site drawing;
2. analytical results with chain-of-custody documents; and
3. copies of all manifests, bills of lading or receipts for the disposition of tank(s), tank contents, soil and waters.

All applicable information required on the form must be addressed. Forms that are incomplete may be rejected.

Please **PRINT** clearly (press hard, as you are making six copies). After completion, the owner is to retain the bottom (canary) copy and forward all remaining copies of the form to:

UNDERGROUND STORAGE TANK DIVISION
P. O. BOX 82178
BATON ROUGE, LA 70884-2178

The UST Division will distribute the remaining copies of the form as follows:

1. Original (White) - UST Main Office File
2. Pink - UST Regional Office File
3. Goldenrod - Registration Files
4. Blue - UST Owner (After DEQ Processing)
5. White - UST Closure Reading File
6. Green - UST Main Office File (Before DEQ Processing)

PROCEDURES TO BE FOLLOWED

The procedures which must be followed when performing a UST closure or change-in-service are provided in the "Underground Storage Tank Closure/Change-in-Service Assessment Guidelines." To obtain a copy of this document call the UST Division at (504) 765-0243 or write to the address noted above.

NOTICE

Chapter 13 of the UST Regulations requires that owners of USTs ensure that the contractor chosen to perform the UST closure/change-in-service employs an individual who holds a current Louisiana DEQ certificate for closure. The certified person must be present at the site and exercising responsible supervisory control during the closure/change-in-service process. A list of contractors who employ DEQ certified workers can be obtained from the UST Division at (504) 765-0243.

PPM

Perry, Pyron & McCown Consultants, Inc.

2508 Ticheli Road, Monroe, Louisiana 71202 (318) 323-7270 Fax (318) 323-6593

May 14, 1997

Mr. Raul Busquet
Enforcement Program Manager
State of Louisiana
Department of Environmental Quality
Underground Storage Tank Division
P. O. Box 82178
Baton Rouge, Louisiana 70884-2178

RECEIVED
MAY 16 1997
UNDERGROUND STORAGE
TANK DIVISION

Re: Soil and Groundwater Sampling Activities
City of Monroe
McCook's Used Office Furniture
212 Walnut Street
Monroe, Louisiana
PPM Project No. 160514-15
FID # 37-016241

Dear Mr. Busquet:

Perry, Pyron & McCown Consultants, Inc. (PPM), has completed soil and groundwater sampling at the above referenced site. The purpose of this project was to determine if soil and groundwater outside the former underground storage tank (UST) pit has been adversely impacted by petroleum hydrocarbons. This report provides a brief site history and describes field work and findings from the investigation.

Perry and Sons, Inc., was retained by the City of Monroe in April 1997 to remove two 500-gallon used oil USTs located at the site. Upon removal of the USTs, soil samples were collected for tank closure purposes and submitted for laboratory analysis. Laboratory analysis revealed the presence of elevated petroleum hydrocarbon concentrations in soil samples collected from the north and south sides of the UST pit. In order to identify all possible contaminants present at the site, Perry and Sons collected and analyzed soil samples for TCLP-Metals Volatile Organic Compounds (VOC) analysis. Laboratory analysis revealed constituents present in the soil samples indicative of used oil and gasoline. Complete analytical results from the TCLP-Metals and VOC samples are included as **Attachment B, Soil and Groundwater Analytical Reports.** Perry and Sons then retained PPM to determine if petroleum hydrocarbon concentrations were present outside the immediate vicinity of the former UST pit at levels which warrant environmental concern.

On April 21, 1997, PPM mobilized to the site to conduct the investigation. Utilizing a Geoprobe truck-mounted rig, PPM advanced three hydraulically-driven probe borings to depths of 16.0 feet BGS as shown in **Figure 1, Site Map (Attachment A, Figure)**. Soil samples were collected from each of the probe borings for field screening purposes and laboratory analysis. Soil samples which exhibited the highest hydrocarbon vapor concentrations were submitted for laboratory analysis. Groundwater samples were also collected from each probe boring (designated as probe wells and numbered with the corresponding boring number).

All soil and groundwater sampling activities and laboratory analysis were conducted in accordance with Quality Assurance/Quality Control (QA/QC) methods accepted by the DEQ - UST Division. Sampling equipment was decontaminated between each use by a rinse with isopropyl and deionized water. Disposable latex gloves were worn during sample acquisition and changed between each use to reduce the risk of cross-contamination. Soil and groundwater samples were placed on ice and shipped with enclosed chain-of-custody forms to Environmental Laboratories, Inc., located in Baton Rouge, Louisiana, for laboratory analysis. The samples were analyzed for benzene, toluene, ethylbenzene, and xylenes (BTEX) per EPA Test Method 8020, Total Petroleum Hydrocarbons - Gasoline Range Organics (TPH-G) per the Modified California DHS Method 8015, and Oil and Grease per Method 5520. Due to minimal groundwater recharge to probe boring P-3, a sufficient amount of water could not be obtained for Oil & Grease analysis.

Field screening and laboratory analysis of the soil and groundwater samples collected from probe borings installed at the site revealed minimal levels of petroleum hydrocarbon concentrations in the vicinity of the former UST pit. BTEX and Oil & Grease concentrations in all soil samples collected at the site were not detected (ND). Laboratory analysis of sample P-1-7, collected from a depth of 14.0 to 16.0 feet BGS, revealed TPH-G concentrations at 2 parts per million (ppm). P-3-5 collected from a depth of 10.0 to 12.0 feet BGS revealed TPH-G concentrations at 2 ppm. TPH-G concentrations in probe boring P-2, installed 5.0 feet south of the former UST pit, were ND.

PW-1, installed 5.0 feet north of the former UST pit, revealed dissolved BTEX, TPH-G and Oil & Grease concentrations in groundwater at 22 parts per billion (ppb), 4,000 ppb, and 5,000 ppb, respectively. PW-2 revealed dissolved BTEX, TPH-G and Oil & Grease concentrations at 40 ppb, 1,000 ppb, and ND, respectively. Dissolved BTEX and TPH-G concentrations in PW-3, installed 5.0 feet west of the former UST pit, were revealed at 15 ppb and ND, respectively. Groundwater collected from P-3 was not analyzed for dissolved Oil & Grease concentrations.

Field screening results and laboratory results are shown in **Table 1, Soil and Groundwater Analytical Summary**. Complete analytical results are included as

TABLE 1

SOIL AND GROUNDWATER ANALYTICAL SUMMARY

Sample I.D.	Sample Matrix	Sample Depth (ft)	Headspace Reading (ppm)	Benzene	Toluene	Ethylbenzene	Xylenes	Total BTEX	TPH-G	O & G
P-1-7	Soil	14-16	120	ND	ND	ND	ND	ND	2.0	ND
P-2-4	Soil	8-10	120	ND	ND	ND	ND	ND	ND	ND
P-3-5	Soil	10-12	180	ND	ND	ND	ND	ND	2.0	ND
PW-1	Water	NA	NA	3	2	6	11	22	4,000	5,000
PW-2	Water	NA	NA	2	10	5	23	40	1,000	ND
PW-3	Water	NA	NA	7	2	2	4	15	ND	N/A

Notes: *ppm - parts per million*
ND - Not detected
NA - Not applicable
N/A - Not analyzed for this parameter due to insufficient groundwater recharge
BTEX analysis conducted per EPA Test Method 5030/8020
TPH-G analysis conducted per Modified California DHS Method 8015
Oil & Grease (O & G) analysis conducted per Method 5520
Soil concentrations in parts per million (ppm)
Groundwater concentrations in parts per billion (ppb)

Source(s): *Perry, Pyron & McCown Consultants, Inc.*
Environmental Laboratories, Inc., Baton Rouge, Louisiana
PPM Project No.160514-15

Attachment B, Soil and Groundwater Analytical Reports. Laboratory results are also shown graphically in **Figure 1, Site Map (Attachment A, Figure)**.

Since groundwater and soil outside the former UST pit area does not appear to have been significantly impacted by petroleum hydrocarbons and the USTs have been removed, PPM recommends that no further action be conducted at the site. Should you have any questions or need additional information, please do not hesitate to contact me at (318) 323-7270.

Sincerely,

Shawn P. Ivey
Staff Geologist

SPI/rcm

Attachment

xc: Philip Sporl, DEQ - NERO
Hubert Perry, Perry & Sons, Inc.

PERRY AND SONS/160514-15/REPORTS/160514-15 SOIL SAMPLING DOC

ATTACHMENTS

ATTACHMENT A

FIGURE

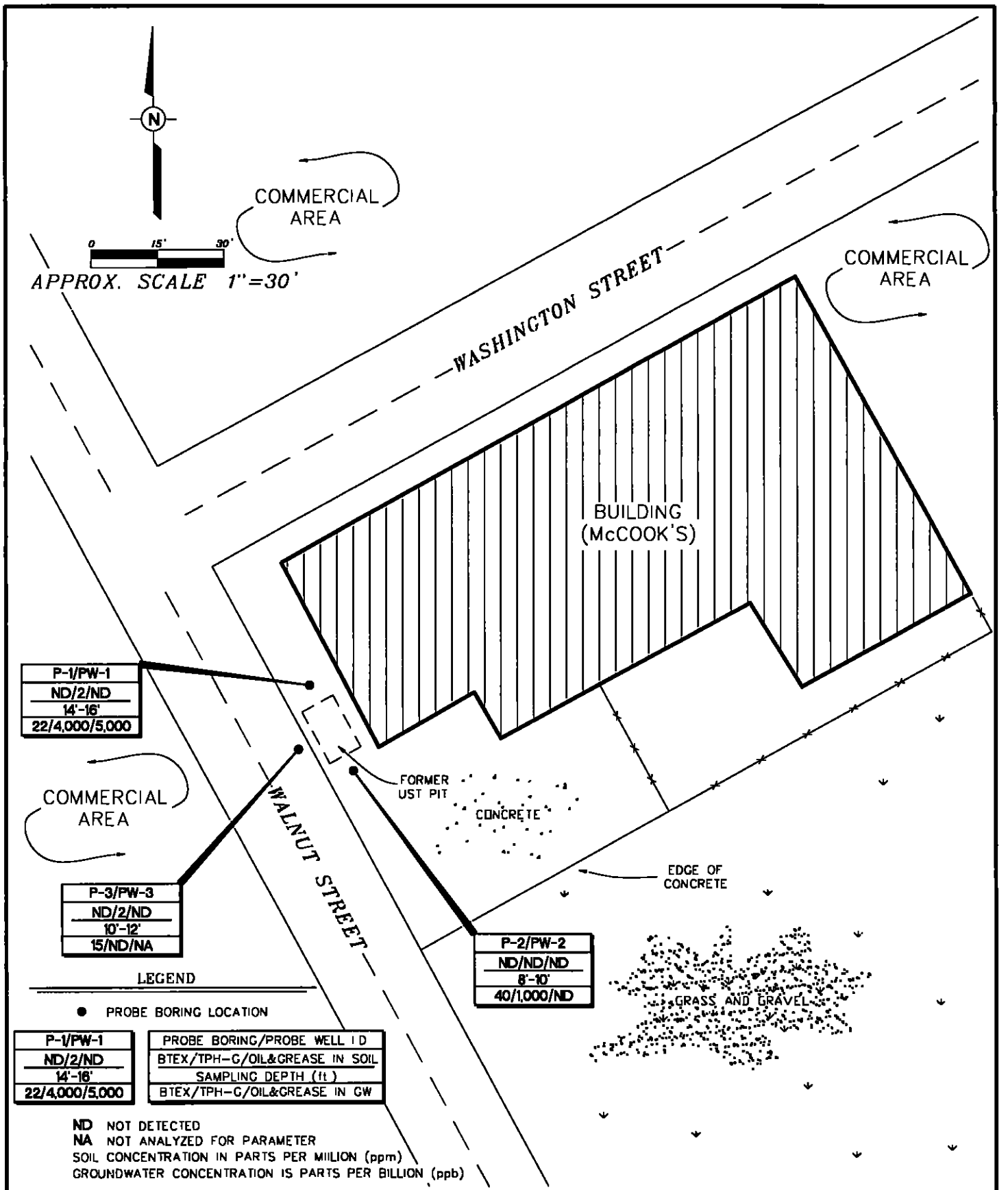

PPM Perry, Pyron & McCown Consultants, Inc			
Drawn By: JWG	Date: 5/1/97	CITY OF MONROE McCOOK'S USED OFFICE FURNITURE 212 WALNUT STREET MONROE, LOUISIANA	SITE MAP
Checked By: CRP	Date: 5/2/97		Figure No 1
Job No. 160514-15	DWG No. 160514-15-01		

OUACHITA CANDY COMPANY

148-A Easy Street, Lafayette, Louisiana 70506
Post Office Box 60726, Lafayette, Louisiana 70596-0726
Phone: (337) 264-9810 Fax: (337) 264-9816

Amended Corrective Action Plan
H.T. Development Group, L.L.C.
215 Walnut Street
Monroe, Louisiana
FID No. 37-016069
AI No. ~~78022~~
72969

Prepared For:
H.T. Development Group, L.L.C.
215 Walnut Street
Monroe, Louisiana 71201
(318) 322-0736

Prepared By:
EDI Environmental Services, Inc.
148-A Easy St.
Lafayette, Louisiana 70506

Clayton Courville, RSO
President

98529RAP

148-A Easy Street, Lafayette, Louisiana 70506
Post Office Box 60726, Lafayette, Louisiana 70596-0726
Phone: (337) 264-9810 Fax: (337) 264-9816

State of Louisiana
Department of Environmental Quality
Remediation Services Division
Post Office Box 82178
Baton Rouge, Louisiana 70884-2178

December 20, 2001
EDI Project No. 96-567

ATTENTION: Mr. Keith Casanova, Administrator

SUBJECT: Amended Corrective Action Plan
H.T. Development Group, L.L.C. Site
Monroe, Louisiana
Facility I.D. No. 37-016069
Incident No. UE-A-97-0013
A.I. No. ~~70922~~ 75969

CEIVED
DEC 2 6 2001
ENV QUALITY
N SERVICES DIVISION
FY 2002-2345

Dear Mr. Casanova:

EDI Environmental Services, Inc. (EDI) is pleased to submit three (3) copies of the enclosed Amended Corrective Action Plan (A.CAP) to the Remediation Services Division on behalf of H.T. Development, L.L.C. (HT).

Please note that the contents of the enclosed amendment were discussed in an on-site meeting with Mr. David McQueen of the LDEQ – Northeast Regional Office on November 14, 2001.

If you have any questions, or require clarification, please contact our office at (337) 264-9810.

Sincerely,
EDI ENVIRONMENTAL SERVICES, INC.

Clayton J. Courville, RSO
President

Remediation Services Division
Manager: Dave
Team Leader: McQueen
AI #: 75969
TEMPO Task #:
☐ Desk Copy File Room UST

cc: Mr. Murray Biedenham, HT

96567acap

1.0 INTRODUCTION

EDI Environmental Services, Inc. (EDI) is pleased to submit the following modification to the Corrective Action Plan (CAP) previously submitted in November of 1997.

The original CAP was developed after the data was reviewed regarding the sub-surface assessment conducted in and around Tank Hold A, Figure 1. EDI removed one 550-gallon Underground Storage Tank (UST) from this tank hold on October 16, 1996. As depicted in Figure 1 a second tank hold (Tank Hold B) is in the vicinity of Tank Hold A towards the southwest corner of the property. This UST was previously removed by another contractor, although no records have been reviewed.

In short, the previous CAP proposed conventional pump & treat methods assisted by soil vapor extraction to alleviate the contamination, believed to be produced by the former 550-gallon tank within Tank Hold A. This system was put on-line during the 1st Quarter of 1998. The method chosen proved to be effective during the onset on the project, although recent data and site history information has impelled EDI to pursue additional actions.

EDI utilized ORC (Oxygen Release compound) during the 2nd Quarter of 2001 to expedite the biodegradation of contaminants within the saturated zone. Positive results of this project were reflected in the 4th Quarter 2001 sample results, although during the ORC injection procedures strong hydrocarbon odors were noted within Tank Hold B from eight (8) ft. to (10) ft. below land surface (bls) to the soil / water interface.

1.1 Site Location / History

The property is located at 215 Walnut St., Monroe, Quachita Parish, Louisiana. The subject tank hold areas are located within a fenced lot adjacent to the south wall of the property's building improvement.

Although the 4th Quarter 2001 sampling event revealed acceptable BTEX concentrations within RW-3; previous sampling events have demonstrated rebounding BTEX contaminants, which fluctuate with the rise and fall with the neighboring water body to the west, the Quachita River.

2.0 Proposed Remedial Activities

EDI proposes to remove the apparent source of the rebounding contamination from the Tank Hold B area and remediate the soils on-site under a Best Management Plan.

The following section presents and describes the tasks to be performed to meet the objectives of remediating the contaminated soils from Tank Hold B.

The activities scoped as part of this remedial project are:

- Remove approximately 8 to 10 ft. of un-impacted surface soils from the 30 ft. by 30 ft. area and set aside for backfill.

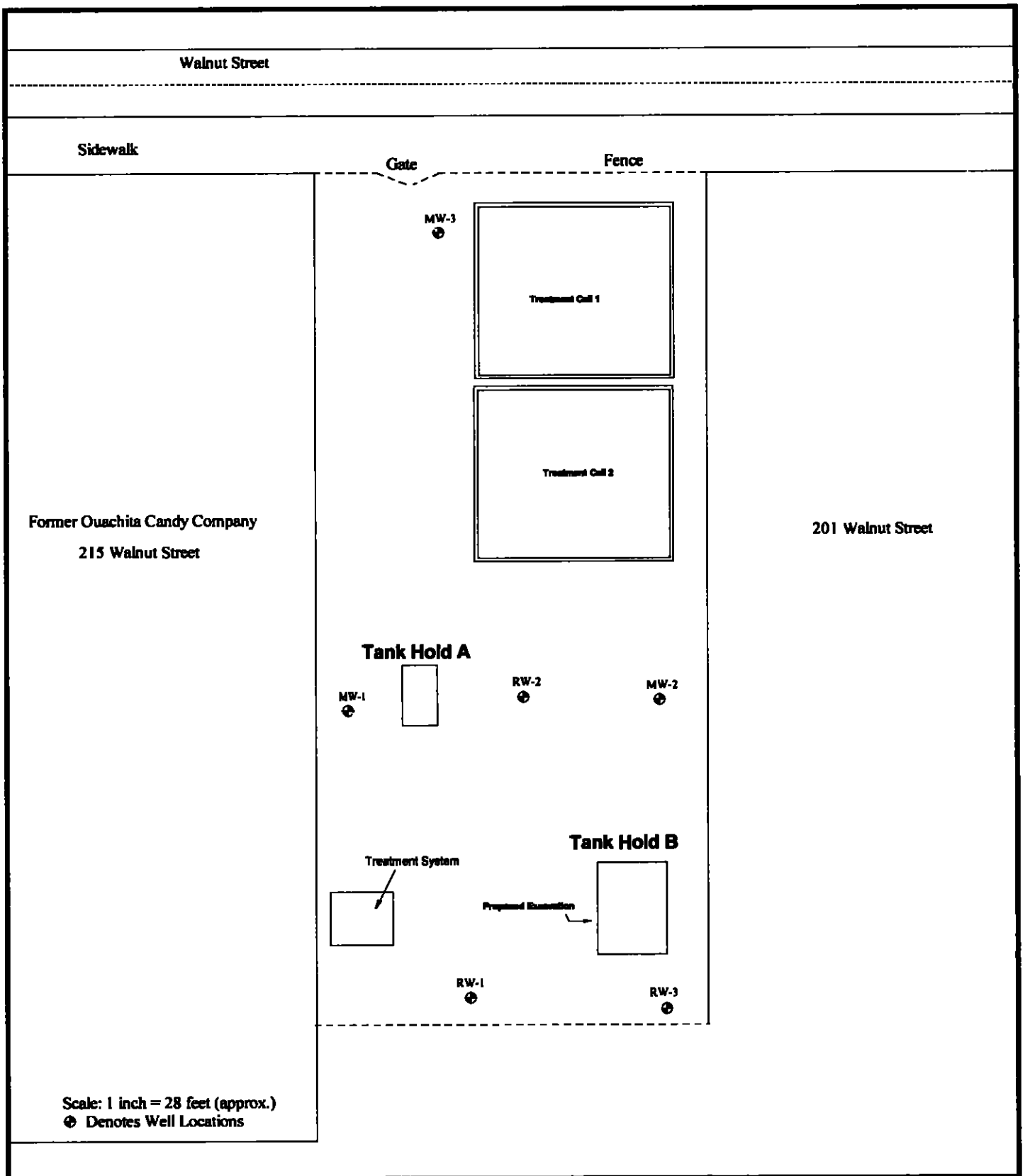

EDI ENVIRONMENTAL SERVICES

H.T. Development Corporation
215 Walnut Street
Monroe, Louisiana
Base Map/ Well Locations

Drawn By: RGH	Figure: 1
Checked By:	Project No: 96-567
Approved By:	File: Base Map

- Removal of impacted soils (approx. 350 cu. yds) to the approximate soil/water interface and contain the excavated soils within a constructed containment area.

- Backfilling of the excavation with clean backfill material and the upper un-impacted soils.

3.0 Best Management / Sampling Plan

Containment Area Construction

The containment areas will be constructed of 1 ft. sidewalls with a double lined holding area and a storm water collection sump. The collected storm water will be conveyed through the on-site groundwater remediation system via a sump pump with float switch. A series of perforated PVC pipe will be situated on the floor of the soil containment area. The previously used Soil Vapor Extraction (SVE) blower will be used to provide contained soil aeration and expedite remediation. EDI estimates that tow containment areas will be required to situate the excavated material 2 ft. vertically. Each of the areas will measure approximately 50 ft. by 50 ft.

Four composite soil samples will be collected from the contained soils after the excavation is complete. Additional soil sampling events will be conducted at each quarterly sampling event until satisfactory concentrations of BTEX contaminants are encountered. EDI will also till the contained soils at each ground water sampling event to assure uniform treatment.

All soil samples will be collected with clean, stainless steel sampling instruments and placed in clean, appropriately labeled jars. Sampling equipment will be decontaminated with an Alconox solution and rinsed thoroughly with potable water. All samples will be placed in a cooler, chilled, then deliver to the laboratory for analysis. Chain of Custody protocols will be observed during all phases of sample handling.

4.0 Conclusions / Recommendations

EDI believes that by removing the apparent source of the rebounding contamination satisfactory concentrations of contaminants should be encountered in the forthcoming ground water sampling events.

Once the above methods have proven successful, EDI will submit a No Further Action request following four quarters of acceptable ground water data.

Itemized Cost Estimate
HT Development Group, L.L.C.
Corrective Action Plan – Addendum
12/20/01

Estimated Project Time: 5 days / 3 men

Excavator	(Weekly Rental)	$ 2,000.00
Backhoe	(Weekly Rental)	$ 620.00
Treatment Cell Materials (Wood, liner, sumps, sump pump, PVC, misc.)		$ 1,500.00
Project Manager	(5 days x $600/day)	$ 3,000.00
Geologist	(5 days x $500/day)	$ 2,500.00
Operator/Tech.	(5 days x $350/day)	$ 1,750.00
Per Diem (Lodging included)	(5 days x $150/day)	$ 750.00
Mileage – Project Vehicle	(400 miles x $.60/mile)	$ 240.00
Backfill	(350 yds. x $10/yard)	$ 3,500.00
Initial Contained Soil Sampling	(4 composites x $150/comp.)	$ 600.00
Vac Unit Mob/Demob		$ 400.00
Work Plan		$ 600.00
	Total Cost Estimate	**$17,460.00**

Line Items:

Vacuum Unit (For collected excavation liquids)	($600/day)
Tractor Tiller	($200/day)

CORRECTIVE ACTION PLAN
H.T. DEVELOPMENT GROUP, L.L.C.
215 Walnut Street, Monroe, Louisiana
Ouachita Parish
Facility ID No. 37-016069
Incident No. UE-A-97-0013

RECEIVED
NOV 13 1997
UNDERGROUND STORAGE
TANK DIVISION

Prepared For:
H.T. Development Group, L.L.C.
Mr. Murray Biedenharn
215 Walnut Street
Monroe, Louisiana 71201
(318) 322-0736

Prepared By:
EDI Environmental Services, Inc.
Kern Rouly
440 Industrial Parkway, #10
Lafayette, Louisiana 70508
(318) 264-9810

Kern Rouly

Kern Rouly, P.G., REM
Vice President/Operations

November 1997

EDI Environmental Services

COPY

440 Industrial Parkway, #10
Lafayette, Louisiana 70508
Bus: (318) 264-9810
Fax: (318) 264-9816

State of Louisiana
Department of Environmental Quality
Northeast Regional Office
Underground Storage Tank Division
Post Office Box 4967
Monroe, Louisiana 71211

November 10, 1997
EDI Project No. 96-567

RECEIVED
NOV 13 1997
UNDERGROUND STORAGE TANK DIVISION

ATTENTION: Mr. Philip Sporl

SUBJECT: Corrective Action Plan
H.T. Development Group, L.L.C. Site
Facility ID No. 37-016069
Incident No. UE-A-97-0013

Dear Mr. Sporl:

Please find enclosed copies of a proposed Corrective Action Plan (CAP) for addressing subsurface hydrocarbon impact at the above referenced facility. Copies of the CAP have also been forwarded to the Baton Rouge office.

If you should have any questions please contact our office at (318) 264-9810.

Sincerely,
EDI ENVIRONMENTAL SERVICES, INC. (EDI)

Kern Rouly

Kern Rouly, P.G., REM
Vice President/Operations

cc: Mr. Harold Ethridge, LDEQ, UST Division, Baton Rouge
Mr. Murray Biedenharn, H.T. Development

PREVIOUS ACTIVITIES

A preliminary assessment was conducted to obtain groundwater samples at the site. A report dated January 1997 was prepared and submitted to the LDEQ, UST Division for review. The results of the preliminary assessment prompted an assessment of subsurface conditions.

Three monitoring wells (MW-1, MW-2 and MW-3) and two potential recovery wells (RW-1 and RW-2) were installed as part of the assessment. Two additional soil borings (B-8 and B-9) were advanced to further characterize plume geometry. A third recovery well (RW-3) was installed on August 8, 1997 to fill a data gap from the assessment. The well is located in the southwest corner of the property.

The following summarizes the information gathered during the subsurface assessment conducted at the H.T. site:

- On October 16, 1996, one 550 gallon fuel tank was removed from the subject property. At the time of closure there was no pump remaining on the location. The bottom of the tank had corroded and no product and/or sludge was present.

- The shallow soils (i.e. < 10 feet bgs) are comprised of silty clay and silty sand. Below 10 feet very fine to fine sands are encountered to at least 47 feet bgs. No clay strata were intercepted below 10 feet in any of the borings.

- Groundwater samples collected from the site have total BTEX values ranging from BDL to 265.42 ppm. The TPH-G values ranged from BDL to 1,160 ppm.

  Total BTEX concentrations in soil ranged from BDL to 429.7 ppm. The TPH-G values ranged from BDL to 1,930 ppm.

- There has been no free product encountered during any phase of activity at the HT site, therefore, recovery operations were unnecessary.

- Because of the location and depth at which vapors and dissolved phase hydrocarbons are present, there is minimal exposure for surface dwelling biological receptors. Likewise, man-made receptors are minimal. The Ouachita River is a potential receptor as migration of contaminants is possible as groundwater flows toward the river.

- An estimated soil volume of 2,300 cy was calculated as being impacted with hydrocarbons. This area is found in the southwest corner of the site. An estimate of groundwater volume was not calculated because the static water level has fluctuated from 11 feet bgs to as low as 26 feet bgs from April to October 1997.

- It has been assumed that hydrocarbon impact has occurred off-site in a southwesterly direction. Off-site assessment was not conducted because of the presence of fiber optic lines, a railroad spur and the proximity to the Ouachita River levee.

- Two UST sites were identified in close proximity to the HT site. The McCook's site is located on the east side of Walnut Street. Two USTs were removed while this assessment was being performed. The second site is the ATP Results, Inc. facility which borders the HT site on the south side. A tank is known to be located on the south side of the ATP building.

- Groundwater flow direction, based on potentiometric maps, is generally south-southwest. Hydraulic conductivity, K, was estimated using rising head slug tests, with K values calculated using the Bouwer & Rice method. The K values ranged from 1.50 ft/day to 3.93 ft/day. The average K value was 2.74 ft/day. These values were used to estimate groundwater flow velocity which range from 7.01 to 14.02 ft/yr.

- Groundwater samples collected from the monitor and recovery wells installed during the assessment were analyzed for BTEX and TPH-G parameters. Wells MW-1 and MW-3 did not have detectable TPH or BTEX constituents. Well MW-2 exhibited a total BTEX concentration of 12.68 ppm and a TPH-G value of 42.6 ppm.

  Recovery well RW-1 had a total BTEX concentration of 9.68 ppm and a TPH-G concentration of 34.1 ppm. Well RW-2 exhibited a total BTEX value of 11.02 ppm and a TPH-G value of 30.7 ppm.

  A groundwater sample was collected from inside the hollow stem auger at boring B-9. The sample exhibited concentrations of 265.42 ppm total BTEX and 1,160 ppm TPH-G.

Initial quarterly sampling of the wells indicates the total BTEX values have decreased in wells RW-1, RW-2 and MW-2 since the assessment was completed. The second quarterly sampling event showed a drop in BTEX values for well MW-2 once again. However, the total BTEX value rose during the latest sampling event in recovery wells RW-1 and RW-2 while decreasing in RW-3. The data will be documented in the fourth quarter sampling report which will be submitted shortly.

PROPOSED CORRECTIVE ACTION PLAN

EDI proposes the following corrective action alternatives to reduce the concentration of hydrocarbons in the vapor and dissolved phases at the H.T. site.

Soil vapor extraction and Groundwater treatment with carbon absorption: Contaminated soil will be treated utilizing a vapor extraction process. Based on site soil types and relatively deep groundwater tables during most of the year, SVE was determined to be a viable remediation option for the facility. The hydrocarbons will be removed from the soil and processed through an activated carbon unit before being discharged to the atmosphere. A small source air permit will be obtained prior to the system going on-line.

Approximately 42 two-inch diameter PVC soil vapor wells will be placed at 21 locations in a grid pattern (Figure 1) in the plume area. Each extraction point will have two vapor wells extending to 15 and 25 feet in depth, respectively. The 15 foot wells will have a 10 foot screened interval, and the 25 foot wells will have a 20 foot screened interval. The wells will be installed with a pea gravel pack. With this configuration, vapors can be extracted during high and low static water levels. These wells will be connected with a common header to the SVE unit.

The SVE unit has a negative pull of approximately 200 cfm. The hydrocarbon vapors extracted from the soil will pass through an activated carbon bed before being released to the atmosphere. The activated carbon unit is designed to reduce the VOC emissions by 97 to 99%.

For groundwater contamination, EDI proposes to use a pump and treat system to reduce the levels of hydrocarbon contamination in the groundwater to acceptable levels established by the LDEQ, UST Division. The initial groundwater recovery system shall use well RW-3 to extract contaminants and create a drawdown zone. Contaminated groundwater will be pumped to the surface using a submersible pump into a settling tank, then through charcoal canisters for filtration.

The groundwater recovery pump will be installed with high-low switches to regulate operation. Because the soil is highly permeable sand and silty sand, and little drawdown is expected, it is estimated that the pumps may operate continually for a minimum of eight hours daily.

Dissolved hydrocarbons will be removed by air stripping and carbon filtration. The air blower for the stripper is designed for 150 cfm. The VOCs will be discharged through an activated carbon unit prior to being emitted to the atmosphere. The treated groundwater will be discharged into the city of Monroe's sewer system.

Alternative #2 - Oxygen Release Compound (ORC): As an alternative to SVE and Pump and Treat, EDI proposes using Oxygen Release Compound, (ORC), to increase aerobic bioremediation in the saturated zone. ORC may be injected using either a Geoprobe or placed through hollow-stem auger in boreholes in the saturated zone.

Magnesium peroxide slowly releases molecular oxygen when hydrated, thereby promoting microbial growth and increasing biodegradation of contaminants. Injection holes placed on five foot centers along the west fenceline, then injected with ORC will essentially create an oxygen barrier to reduce off-site migration. The oxygen release will also speed biodegradation of contaminants which may have

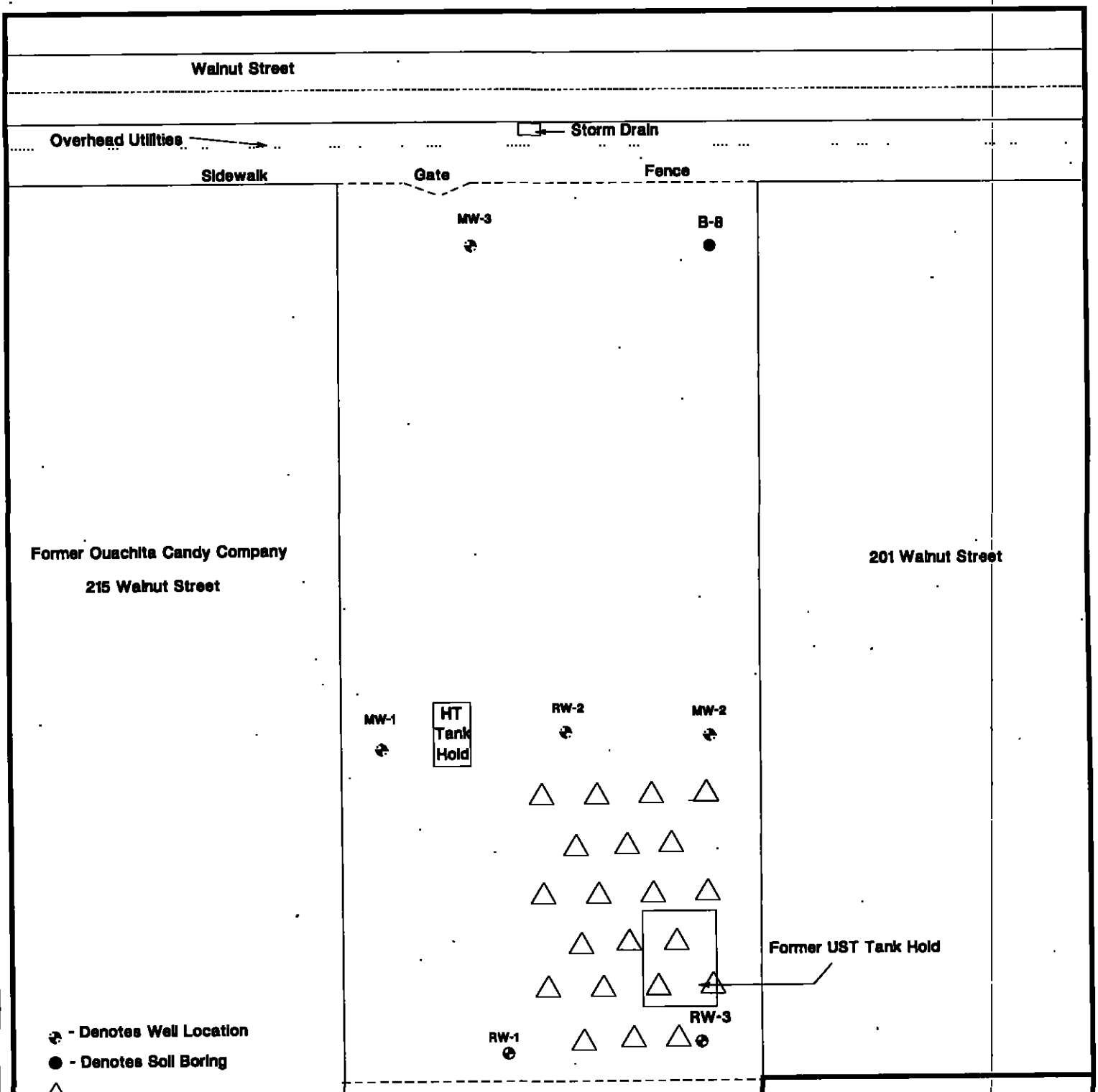

Proposed SVE Well Locations

H.T. Development Corporation
215 Walnut Street
Monroe, Louisiana

EDI Environmental Services
440 Industrial Parkway, #10, Lafayette, Louisiana 70508

Drawn By: KR	Figure: 1
Checked By:	Project No: 96-567
Approved By:	File: 96567SVE.DW2

migrated downgradient. ORC generally lasts for a period of six months; however, this interval may vary depending on groundwater velocity, contaminant concentration and the volume of groundwater to be treated.

ORC can also be placed in the recovery wells in socks to boost localized remediation in or near existing wells. Socks can submerged in wells RW-1 and RW-2 to help reduce the contaminant concentrations in, and around, these wells. Continued quarterly monitoring and reporting will be conducted at the site.

Because ORC only works in the saturated zone, SVE will be employed as well to mitigate vapors in the unsaturated zone.

SCHEDULING

EDI proposes to begin installation of the soil vapor wells during the week of November 17, 1997. The system will not be brought on-line until a small source air permit is obtained. The groundwater recovery system will be installed at a later date as well. EDI will notify the LDEQ, UST Division prior to bringing the system on-line.

LOUISIANA NOTIFICATION OF HAZARDOUS WASTE ACTIVITY

STATE OF LOUISIANA
DEPARTMENT OF ENVIRONMENTAL QUALITY
PERMITS DIVISION
P.O. BOX 82135 BATON ROUGE, LA 70884-2135

2000 APR -6 AM 10:2

INSTALLATION'S EPA ID NUMBER
LAR000037937

NOTIFICATION TYPE: FIRST ● SUBSEQUENT ○

NAME OF INSTALLATION (Include company and specific site name)
HT DEVELOPMENT

INSTALLATION LOCATION ADDRESS (physical address, not P.O. box, route number, or hwy number)

STREET
215 WALNUT ST.

CITY OR TOWN | STATE | ZIP CODE
MONROE | LA | 71201-

PARISH NAME | PARISH CODE | SIC CODE | LATITUDE | LONGITUDE
OUACHITA | 073 | 6531 | | |

INSTALLATION CONCTACT (person to be contacted regarding waste activities at site)

LAST NAME | FIRST NAME | JOB TITLE | AREA CODE | PHONE NUMBER
BIEDENHARN | MURRAY | | (318) | 322-3181

INSTALLATION MAILING ADDRESS

STREET, P.O. BOX OR ROUTE NUMBER
(SAME)

CITY OR TOWN | STATE | ZIP CODE

INSTALLATION OWNER (legal owner of installation)

NAME | AREA CODE | PHONE NUMBER
(SAME) | ( ) -

STREET, P.O. BOX OR ROUTE NUMBER

CITY OR TOWN | STATE | ZIP CODE

CHANGE OF OWNER INDICATOR: YES ○ NO ○ Date Changed (Month, Day, Year)

Property Owner (if different from installation owner): _____

INSTALLATION CLASSIFICATION (ALL THREE CATEGORIES MUST BE COMPLETED)

TYPES: F=FEDERAL S=STATE I=INDIAN P=PRIVATE C=PARISH M=MUNCIPAL O=OTHER

RCRIS

Owner Type [P] Operator Type [P] Property Type [P]

APR 06 2000

PHH

For Official Use Only #6531
CHECK NUMBER: _____

A. TYPE OF HAZARDOUS WASTE ACTIVITY

1. GENERATOR
   - ○ a. greater than 1000 kg/mo (2,200 lbs)
   - ○ b. 100 to 100 kg/mo (220 - 2,200 lbs)
   - ● c. less than 100 kg/mo (220 lbs)
   - ○ on-site reuse/recycle operation for own waste only
   - ○ on-site reuse/recycle operation for commercial purposes
   - ○ less than 90 days storage in tanks
2. ○ LABORATORY OR TESTING FACILITY FOR TREATABILITY STUDIES
3. ○ TRANSPORTER (Indicate Mode Below)
   - ○ a. For own waste only
   - ○ b. For commercial purposes

MODE OF TRANSPORTATION (transporters only)
○ highway ○ rail ○ air ○ water

TRANSFER FACILITY STATUS (month, day, year)
(Transporter status must be indicated above)

Requested _____
Received _____

4. TREATER, STORER, DISPOSER
   - ○ Permitted ○ Interim Status ○ Proposed
   - ○ RCRA Exempt Waste Water Treatment Unit (Receiving hazardous waste water from offsite)
5. ○ UNDERGROUND INJECTION CONTROL

B. HAZARDOUS WASTE FUEL ACTIVITY

- ○ 1. GENERATOR MARKETING TO BURNER
- ○ 2. OTHER MARKETER
- ○ 3. BOILER AND/OR INDUSTRIAL FURNACE
  - ○ a. smelter deferral
  - ○ b. small quantity exemption

Indicate Type of Combustion Device(s)
○ Utility Boiler ○ Industrial Boiler ○ Industrial Furnace

C. USED OIL RECYCLING ACTIVITIES

1. MARKETER
   - ○ Marketer Directs Shipments of Used Oil to Burner
   - ○ Marketer Who First Claims the Used Oil meets the Specifications
2. USED OIL FUEL BURNER
   Indicate Type of Combustion Device(s)
   ○ Utility Boiler ○ Industrial Boiler ○ Industrial Furnace
3. USED OIL TRANSPORTER -> Indicate type of Activity
   - ○ a. transport only
   - ○ b. transport and transfer facility
   - ○ c. transfer facility only

   TRANSFER FACILITY STATUS (month, day, year)
   (Transporter status must be indicated above)

   Requested _____
   Received _____
4. ○ USED OIL PROCESSOR/RE-REFINER
   Indicate Type of Activity
   - ○ a. process only
   - ○ b. process and re-refine
   - ○ c. re-refine only
5. ○ USED OIL BROKER (but not marketer)

DESCRIPTION OF REGULATED WASTES

A. Characteristic Hazardous Wastes (see 40 CFR 261.20-24 and LAC 33:V.4903.B, C, D, E)

● Ignitable (D001) ○ Corrosive (D002) ○ Reactive (D003)

○ TC toxic (D004 - D043) | | | |

B. Listed Hazardous Wastes (see 40 CFR 261.31-33 and LAC 33:V.4901.B, C, E, F)

D001	D002				

CERTIFICATION

I Certify under penalty of law that this document and all attachments were prepared under my direction or supervision in accordance with a system designed to assure that qualified personnel property gather and evaluate the information submitted. Based on my inquiry of the person or persons who manage the system or those persons directly responsible for gathering the information submitted is, to the best of my knowledge and belief, true, accurate, and complete. I am aware that there are significant penalties for submitting false information, including the possibility of fine and imprisonment.

SIGNATURE	NAME AND TITLE (PRINT OR TYPE)	DATE SIGNED
J. Murray Biedenharn	Murray Biedenharn, MANAGER	4/5/00

148-A Easy St., Lafayette, LA 70506
Phone (318) 264-9810 Fax (318) 264-9816

EDI ENVIRONMENTAL SERVICES

Fax

RECEIVED
LADEQ/PERMITS
REGS & CERTS
2000 APR -6 AM 10:26

To:	Ms. Pat Hueber	**From:**	Clayton Courville
Fax:	225-765-2764	**Pages:**	2 3
Phone:	225-765-2755	**Date:**	4/5/00
Re:	HW-1 for HT Development	**CC:**	

☐ **Urgent** x **For Review** ☐ **Please Comment** x **Please Reply** ☐ **Please Recycle**

Ms. Hueber,

Please review the attached form and reply. The waste of concern was discovered in December of 1999. At the request of HT Development, EDI performed a walkthrough of the facility to identify any environmental concerns. As a result EDI has recycled various drums of used oil and filters from an abandoned maintenance shop with International Oil Company. A couple of unknown drums were also discovered during these activities. The waste was profiled and found to be flammable by TCLP analysis.

Please note that the facility previously mentioned was a former Coca-Cola Bottling Plant in the 1940's and 1950's. There have been no operations of sort for approximately 30 years. This HW-1 will be followed by a Certification of No Haz. Waste Activity form.

4/6/00

As communicated in our conversation this morning, I will be in Monroe tomorrow. If I could get an LAD # before I leave this afternoon it would be greatly appreciated.

Thanks,

Clay

148-C Easy Street, Lafayette, Louisiana 70506
Post Office Box 60726, Lafayette, Louisiana 70596-0726
Phone: (337) 264-9810 Fax: (337) 264-9816

INFORMATION SERVICES DIVISION
Manager: Dave
Team Leader: McQueen
UST AI# 75969
Facility Number:

State of Louisiana
Department of Environmental Quality
Remediation Services Division
Post Office Box 82178
Baton Rouge, Louisiana 70884-2178

September 18, 2003
EDI Project No. 96-567

ATTENTION: Mr. Keith Casanova, Administrator

SUBJECT: **Request for No Further Action Status - Addendum**
H.T. Development Group, L.L.C. Site
Monroe, Louisiana
Facility I.D. No. 37-016069
Incident No. UE-A-97-0013
A.I. No. 75969

RECEIVED
SEP 2 6 2003
OFFICE OF ENV. QUALITY
LOG #

Dear Mr. Casanova:

EDI Environmental Services, Inc. (EDI) is pleased to submit three (3) copies of the *Request for No Further Action - Addendum* with enclosed 2002 / 2003 – Groundwater Monitoring Reports to the Remediation Services Division on behalf of H.T. Development, L.L.C. (HT).

The original *Request for No Further Action* was submitted on October 29th, 2002 with the first *Addendum* submitted on January 31st, 2003.

Brief Site History

The original CAP was developed after the data was reviewed regarding the sub-surface assessment conducted in and around Tank Hold A, Figure 1. EDI removed one 550-gallon Underground Storage Tank (UST) from this tank hold on October 16, 1996. As depicted in Figure 1 a second tank hold (Tank Hold B) is in the vicinity of Tank Hold A towards the southwest corner of the property. This UST was previously removed by another contractor, although no records have been reviewed.

In short, the previous CAP proposed conventional pump & treat methods assisted by soil vapor extraction to alleviate the contamination believed to be produced by the former 550-gallon tank within Tank Hold A. This system was put on-line during the 1st Quarter of 1998. The method chosen proved to be effective during the onset on the project, although recent data and site history information impelled EDI to pursue additional actions.

EDI utilized ORC (Oxygen Release compound) during the 2nd Quarter of 2001 to expedite the biodegradation of contaminants within the saturated zone. Positive results of this project were reflected in the 4th Quarter 2001 sample results, although during the ORC injection procedures strong hydrocarbon odors were noted within Tank Hold B from eight (8) ft. to (18) ft. below land surface (bls) to the soil / water interface.

contaminant zone (8 to 18 ft. bls) within the Tank Hold B Area. **Please note that the site is being managed, as approved by Mr. David McQueen, LDEQ-Monroe, under closure criteria relevant to the "Old UST Matrix". (i.e. 5.0 ppm Total BTEX in groundwater)**

Recent Groundwater Findings

As evidenced by the enclosed 2002 & 2003 Groundwater Monitoring Report, the rebounding affect of BTEX within RW-3 has been eliminated by the remedial activities performed in September of 2002.

Closure Soil Sampling (September 2002)

Upon excavation completion, EDI collected closure samples from the excavation. A total of five (5) closure samples were collected and one backfill composite. The following provides the closure sample data in tabular form:

***Original Closure Sample Data**

Sample I.D.	Sample Location	Date	Benzene (ppm)	Toluene (ppm)	Ethyl-Benzene (ppm)	Total Xylenes (ppm)	Total Btex (ppm)	TPH-G (ppm)
S-1	Bottom (18 ft.)	9/11/02	ND	ND	ND	ND	ND	ND
S-2	Bottom (18 ft.)	9/11/02	ND	ND	ND	ND	ND	ND
S-3	Sidewall A (12 ft.)	9/11/02	ND	ND	ND	ND	ND	ND
S-4	Sidewall B (12 ft.)	9/11/02	ND	ND	ND	ND	ND	ND
Duplicate	Sidewall B (12 f.)	9/11/02	ND	ND	ND	ND	ND	ND
*S-5	Sidewall C (12 ft.)	9/11/02	ND	ND	0.630	2.15	2.78	1,550
C-1 BF	Backfill	9/11/02	0.072	ND	ND	ND	0.072	ND

***ND – Below Detection Limit**
***See Appendix B – Analytical Data**

Closure samples collected from the excavation were collected with the assistance of the excavator. Backfill and treatment cell soil samples were collected with clean, stainless steel sampling instruments and placed in clean, appropriately labeled jars. Sampling equipment was decontaminated with an Alconox solution and rinsed thoroughly with potable water. All samples were placed in a cooler, chilled, and then delivered to the laboratory for analysis. Chain of Custody protocols were observed during all phases of sample handling.

***Please note that S-5, sidewall sample, was collected in the vicinity of the western boundary of the subject property, which possesses a former railroad system and subsurface fiber optic line.**

The excavation was halted in this direction due to the known obstructions and satisfactory on-site physical characteristics of Sidewall C.

Additional Soil Sampling as Requested

EDI collected the above referenced soil samples by conventional methods as the Site is being managed under the "Old UST Matrix". At the request of Mr. David McQueen, EDI collected additional confirmation samples under EPA Method 5035. A Geoprobe™ unit was utilized to collect additional confirmation samples from the excavated area at the appropriate depths. (i.e. 12 ft. sidewall sample C, 18 ft. bottom hole samples) Soil samples collected were analyzed for BTEX, Method 8020 and TPH-G, Method 8015 B. The following table provides the results of this resampling event:

Additional Closure Sample Data
7/14/03

Sample I.D.	Sample Location	Date	Benzene (ppm)	Toluene (ppm)	Ethyl-Benzene (ppm)	Total Xylenes (ppm)	Total Btex (ppm)	TPH-G (ppm)
S-2B BH	Bottom (18 ft.)	7/14/03	ND	ND	ND	ND	ND	ND
S-5	Sidewall C (12 ft.)	7/14/03	ND	ND	ND	ND	ND	ND
Duplicate	Sidewall B (12 f.)	7/14/03	ND	ND	ND	ND	ND	ND

***ND – Below Detection Limit**
***See Appendix B – Analytical Data**

Recommendations

As the additional closure and groundwater sampling events have produced satisfactory results, EDI is requesting that *No Further Action Status (NFA)* be granted to the site. Please note EDI removed approximately 300 cubic yards of contaminated soil from the impacted zone in September of 2002, thus removing the source of the rebounding contamination.

Please find the attached analytical data and sample location map. If you have any questions, or require clarification, please contact our office at (337) 264-9810.

Sincerely,
EDI ENVIRONMENTAL SERVICES, INC.

Clayton J. Courville, RSO
President

cc: Mr. Murray Biedenharn, HT
Mr. John Cockerham
Mr. David McQueen, LDEQ-Team Leader

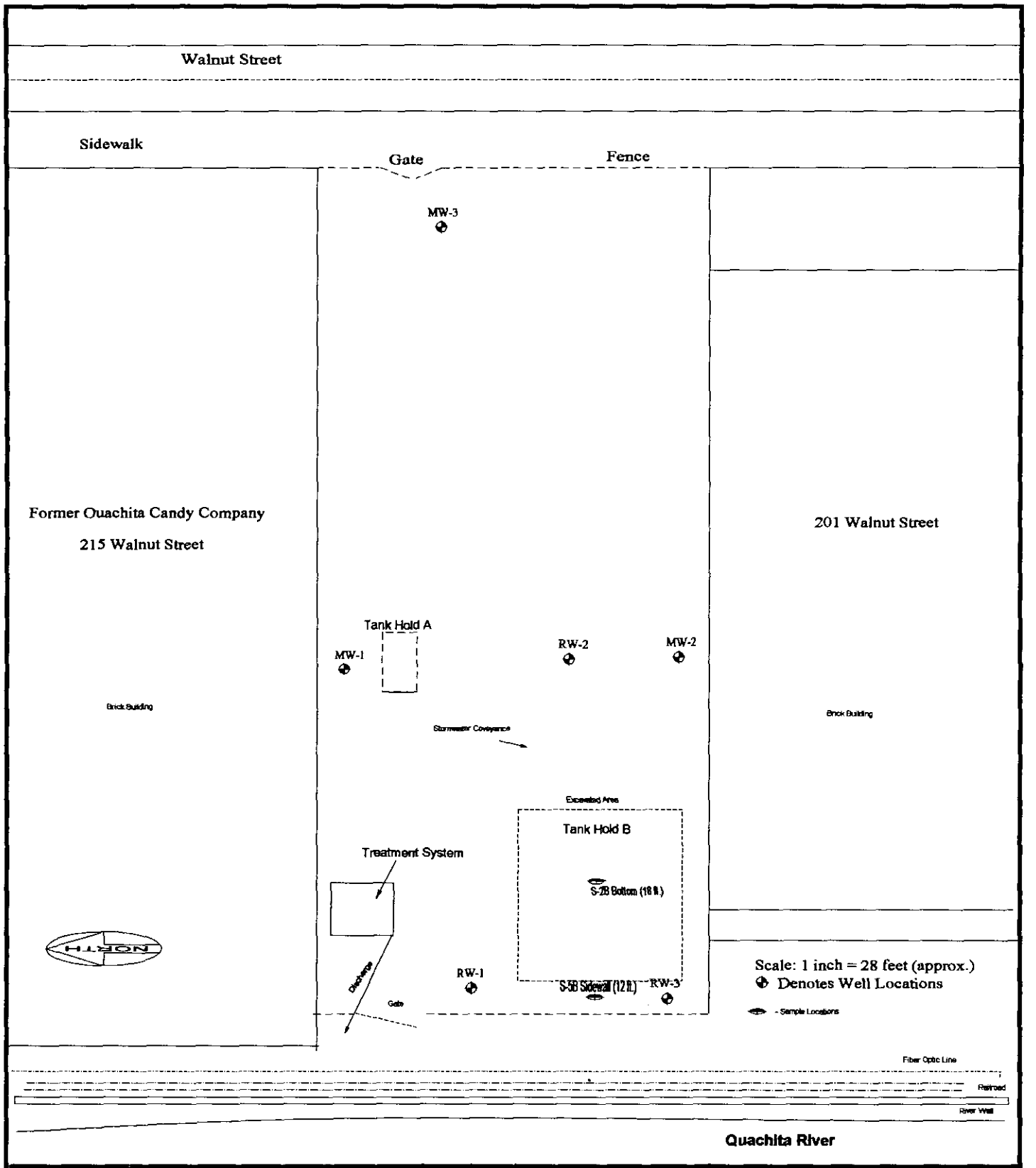

EDI ENVIRONMENTAL SERVICES	H.T. Development Corporation 215 Walnut Street Monroe, Louisiana **Sample Location Map** (7/14/03)	Drawn By: cjc	Figure: 1
		Checked By:	Project No: 96-567
		Approved By:	File: 96567b

REMEDIATION SERVICES DIVISION
Manager: Dave
Team Leader: McQueen
File Room: WS AI #: 75969
Log Number:

RECEIVED
SEP 26 2003
DEPT. OF ENV. QUALITY
REMEDIATION SERVICES DIVISION

SECOND QUARTER - 2003
GROUNDWATER MONITORING REPORT
(Requested Final Report)
H.T. Development Group, L.L.C.
215 Walnut Street
Monroe, Louisiana 71201
Facility I.D. # 37-016069
Incident No. UE-A-97-0013
AI No. 75969

Prepared By:

EDI Environmental Services, Inc.
148-A Easy Street
Lafayette, LA 70506

Prepared For:

H.T. Development Group, L.L.C.
215 Walnut Street
Monroe, LA 71201

September 2003

EDI Project No. 96-567

SECOND QUARTER - 2003
GROUNDWATER MONITORING REPORT
(Requested Final Report)
September 2003

H.T. Development Group, L.L.C.
Monroe, Louisiana
Madison Parish
Facility I.D.#: 37-016069
Incident No. UE-A-97-0013
AI. 75969

Prepared By:
EDI Environmental Services, Inc.
148-A Easy Street
Lafayette, Louisiana 70506

Clay Courville
President

Lonny Gaudet, CHMM
Project Manager

September 2003

EDI Project No. 96-567

TABLE OF CONTENTS

1.0	Chronology of Events	1
2.0	System Evaluation	2
3.0	Recommendations for Future Actions	3

Figures Tab 1

Figure 1. Site Map

Figure 2 Potentiometric Map – 2nd Quarter 2003

Figure 3. BTEX Plume Map – 2nd Quarter 2003

Tables Tab 2

Table 1. Historic Analytical Results

Table 2. Effluent Analytical Results

Appendices

Appendix A QA/QC Plan.....Tab 3

Appendix B Analytical Data Report (2nd Quarter 2003)..... Tab 4

Appendix C Chain-Of-Custody (2nd Quarter 2003)..... Tab 5

Appendix D Field Sampling Sheet (2nd Quarter 2003)..... Tab 6

1.0 CHRONOLOGY OF EVENTS (and Unusual Conditions, if any)

- On July 14, 2003, EDI conducted the second quarterly sampling event of 2003. During this event MW-1, MW-2, MW-3, RW-1, RW-2, and RW-3 were sampled for BTEX. Because the SVE/GWTS was shut down to determine the effectiveness of the ORC injection treatment, no effluent sample was taken during this sampling event.

- Analytical results for the second quarter – 2003 revealed groundwater BTEX concentrations ranging from Non-Detect (ND) in monitor wells MW-1 and MW-3 to 1,147 parts per billion (ppb) in recovery well RW-3. Recovery well RW-3 also contained the highest Benzene concentration of 851 ppb (Old UST matrix of 5,000 ppb for total BTEX is the closure standard).

- Groundwater flow direction, based on the second quarter - 2003 potentiometric map, is southwest.

- Also on July 14, 2003, EDI removed the above ground soil treatment cells and backfilled the soil in the former tank hold. Additionally, two soil samples were collected from the former tank hold area in order to achieve a NFA-ATI letter.

2.0 SYSTEM EVALUATION

- On July 14, 2003, EDI started the SVE/GWTS to maintain its operations and maintenance. Once the system was determined operational it was shut down to continue to determine the effectiveness of the ORC injection treatment.

3.0 RECOMMENDATIONS FOR FUTURE ACTIONS

- Since the implementation of the amended Corrective Action Plan, EDI believes that the source of the rebounding contamination has been removed. Total BTEX concentrations for the second quarter 2003 are well below original closure standards (old UST matrix – total BTEX 5,000 parts per billion). EDI is recommending this (2nd quarter 2003) to be the final quarterly groundwater monitoring report.

- Please see the attached No Further Action Addendum.

Figures

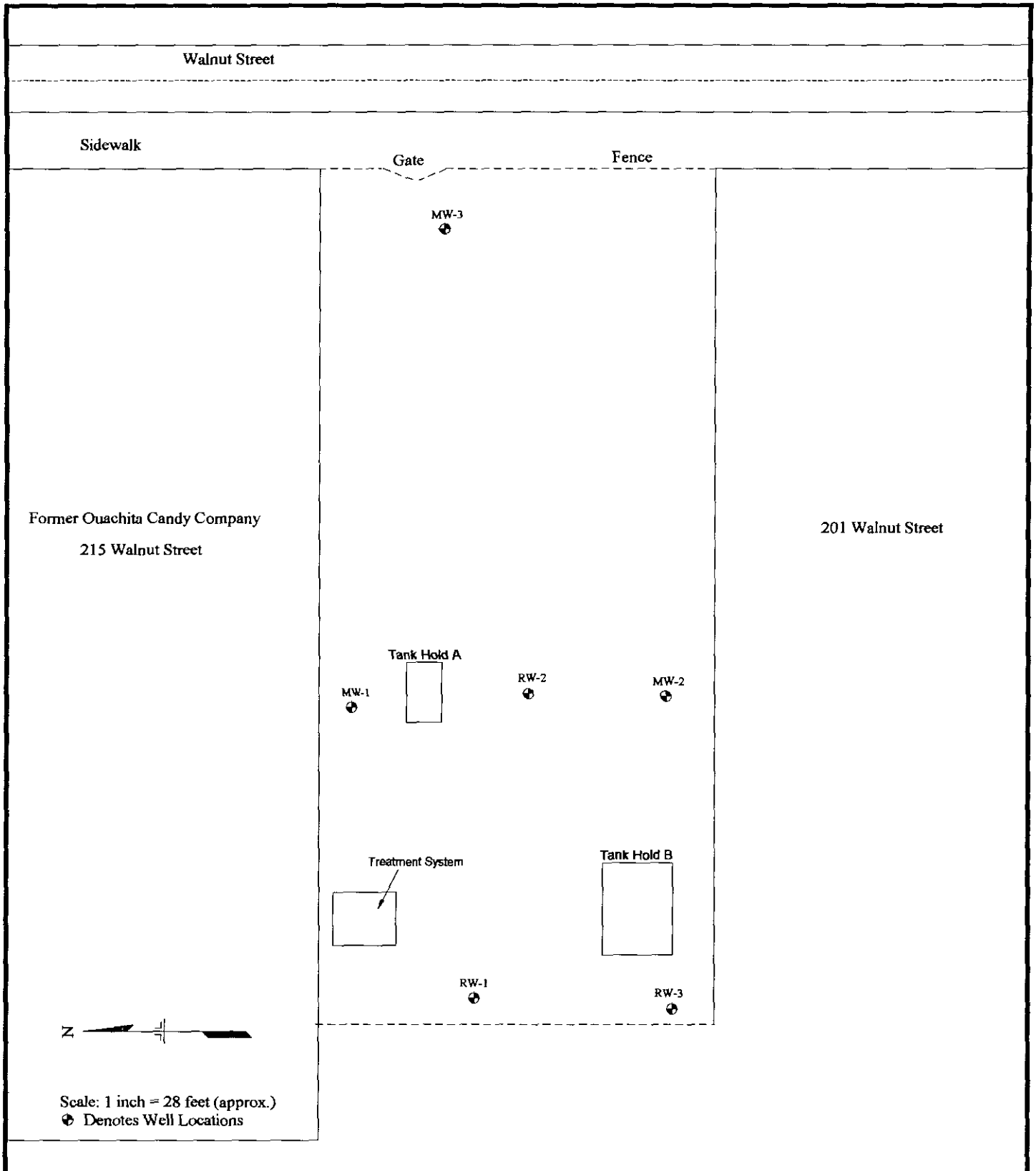

EDI ENVIRONMENTAL SERVICES

Base Map/ Well Locations
H.T. Development Corporation
215 Walnut Street
Monroe, Louisiana

Drawn By: wrc	Figure: 1
Checked By:	Project No: 96-567
Approved By:	File: Base Map

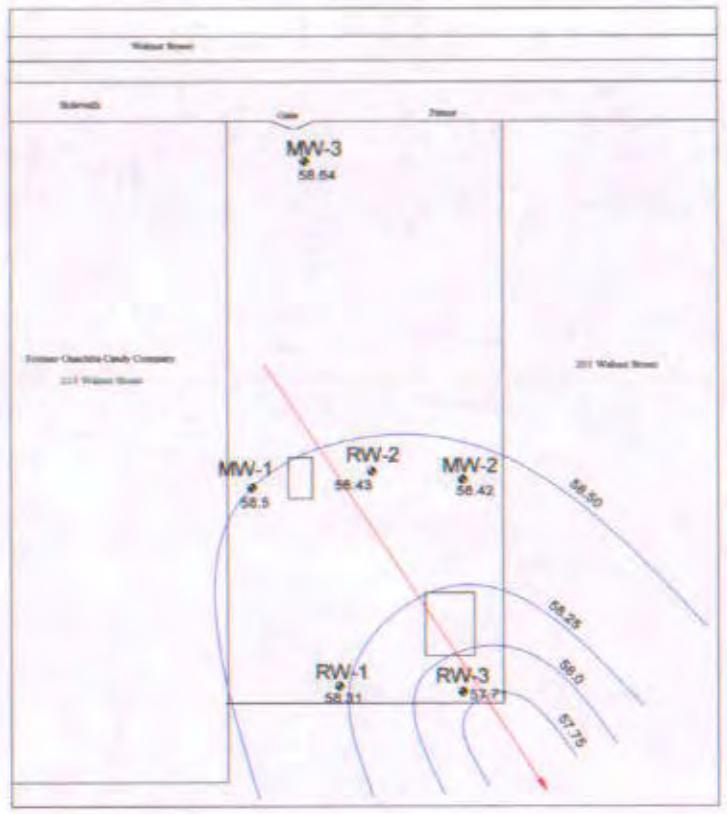

Third Quarter - 2002



Fourth Quarter - 2002

Explanation

Scale: 1 inch - 58 feet (approx.)

Denotes Well Locations

RW-3 Well I. D.

Potentiometric Contour Line

Flow Direction

NM Not Measured

N



First Quarter - 2003



Second Quarter - 2003

EDI ENVIRONMENTAL SERVICES

Potentiometric Surface Map
H.T. Development Corporation
215 Walnut Street
Monroe, Louisiana

Drawn By: wrc	Figure: 2
Checked By:	Project No: 96-567
Approved By:	File: pot.2Q-03

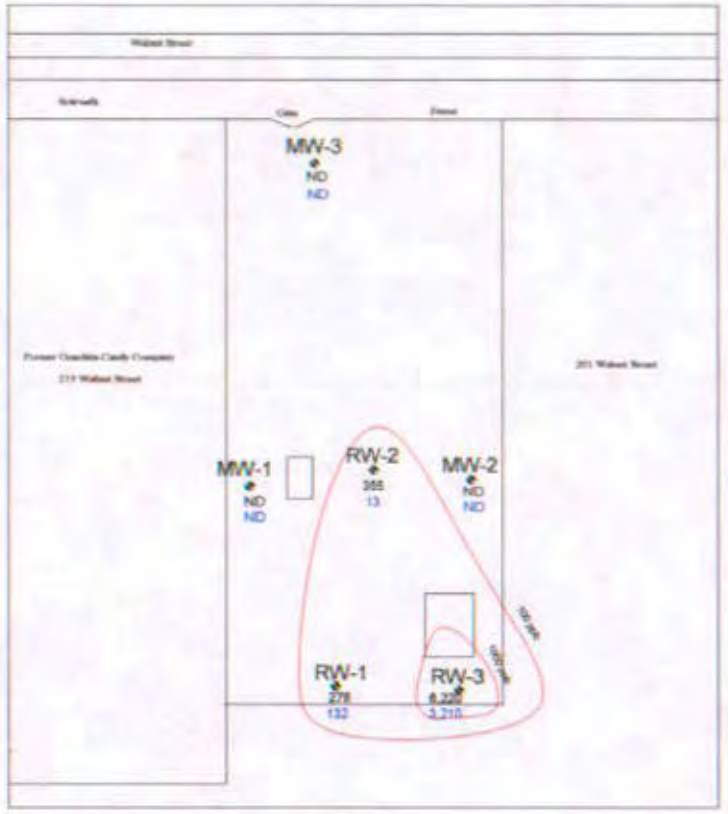

Third Quarter 2002

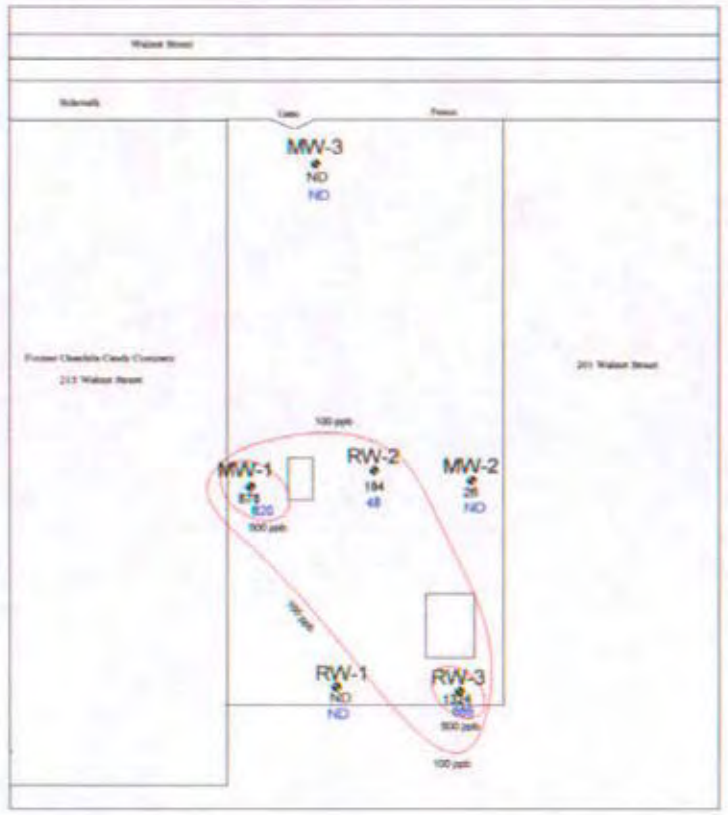

Fourth Quarter 2002

Explanation

Scale: 1 inch - 58 feet (approx.)

Denotes Well Locations

RW - 3 Well I. D.

145 Total BTEX in ppb

76 Benzene concentration in ppb

ND Concentration not detected

NS Not Sampled

BTEX Contour Line

N



FirstQuarter 2003

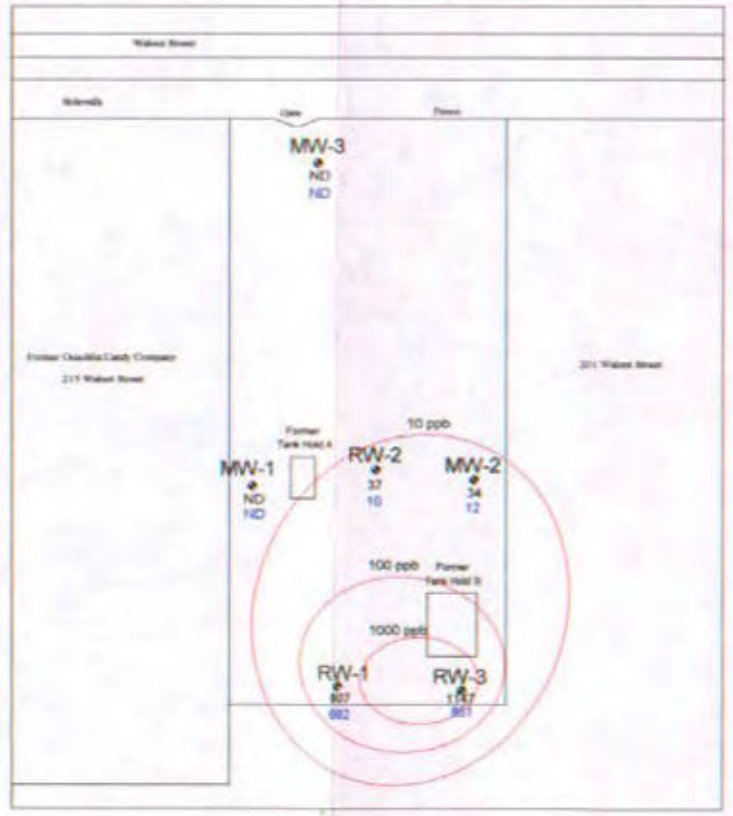

Second Quarter 2003

EDI ENVIRONMENTAL SERVICES

BTEX Plume Maps
H.T. Development Corporation
215 Walnut Street
Monroe, Louisiana

Drawn By: wrc	Figure: 3
Checked By:	Project No: 96-567
Approved By:	File: btex.4Q-02

Table 1.
Historic Analytical Results
H.T. Development Group, L.L.C.
Monroe, Louisiana

Well I.D	Quarter	Benzene (ppb)	Toluene (ppb)	Ethyl-Benzene (ppb)	Total Xylenes (ppb)	Total BTEX (ppb)	TPH-G (ppm)
MW-1	2nd 2003	ND	ND	ND	ND	ND	NS
	4th 2002	820	27	9	22	878	2.71
	3rd 2002	ND	ND	ND	ND	ND	ND
	2nd 2002	ND	ND	ND	ND	ND	ND
	1st 2002	ND	ND	ND	ND	ND	ND
	4th 2001	ND	ND	ND	ND	ND	ND
	3rd 2001	ND	ND	ND	ND	ND	ND
	2nd 2001	ND	ND	ND	ND	ND	ND
	1st 2001	ND	ND	ND	ND	ND	ND
	4th 2000	ND	ND	ND	ND	ND	ND
	3rd 2000	ND	ND	ND	ND	ND	ND
	2nd 2000	ND	ND	ND	ND	ND	ND
	1st 2000	ND	ND	ND	ND	ND	ND
	4th 1999	ND	ND	ND	ND	ND	ND
	3rd 1999	ND	ND	ND	ND	ND	ND
	2nd 1999	ND	ND	ND	ND	ND	ND
	1st 1999	ND	ND	ND	ND	ND	ND
	4th 1998	6	14	5	ND	25	ND
	3rd 1998	ND	ND	ND	ND	ND	ND
MW-2	2nd 2003	12	ND	5	17	34	NS
	4th 2002	ND	ND	7	19	26	0.435
	3rd 2002	ND	ND	ND	ND	ND	0.562
	2nd 2002	11	ND	ND	ND	11	0.796
	1st 2002	11	6	ND	18	35	1.14
	4th 2001	ND	ND	ND	ND	ND	ND
	3rd 2001	ND	ND	ND	ND	ND	1.194
	2nd 2001	ND	ND	ND	ND	ND	0.268
	1st 2001	42	18	32	25	117	0.639
	4th 2000	ND	ND	ND	ND	ND	ND
	3rd 2000	ND	ND	ND	ND	ND	ND
	2nd 2000	ND	ND	ND	ND	ND	ND
	1st 2000	40	6	8	14	68	ND
	4th 1999	ND	ND	ND	ND	ND	1.9
	3rd 1999	8	ND	ND	ND	8	ND
	2nd 1999	33	7	ND	ND	40	ND
	1st 1999	12	ND	24	38	74	ND
	4th 1998	103	ND	ND	18	121	ND
	3rd 1998	11	ND	ND	18	29	ND
MW-3	2nd 2003	ND	ND	ND	ND	ND	NS
	4th 2002	ND	ND	ND	ND	ND	ND
	3rd 2002	ND	ND	ND	ND	ND	ND
	2nd 2002	ND	ND	ND	ND	ND	ND
	1st 2002	ND	ND	ND	ND	ND	ND
	4th 2001	ND	ND	ND	ND	ND	ND
	3rd 2001	ND	ND	ND	ND	ND	ND
	2nd 2001	ND	ND	ND	ND	ND	ND
	1st 2001	ND	ND	ND	ND	ND	ND
	4th 2000	ND	ND	ND	ND	ND	ND
	3rd 2000	ND	ND	ND	ND	ND	ND
	2nd 2000	ND	ND	ND	12	12	ND
	1st 2000	ND	ND	ND	11	11	ND
	4th 1999	ND	ND	ND	ND	ND	ND
	3rd 1999	ND	ND	ND	ND	ND	ND
	2nd 1999	ND	ND	ND	ND	ND	ND
	1st 1999	ND	ND	ND	ND	ND	ND
	4th 1998	ND	ND	ND	ND	ND	ND
	3rd 1998	ND	ND	ND	ND	ND	ND

Table 1.
Historic Analytical Results
H.T. Development Group, L.L.C.
Monroe, Louisiana

Well I.D	Quarter	Benzene (ppb)	Toluene (ppb)	Ethyl-Benzene (ppb)	Total Xylenes (ppb)	Total BTEX (ppb)	TPH-G (ppm)
RW-1	2nd 2003	682	32	34	59	807	NS
	4th 2002	ND	ND	ND	ND	ND	ND
	3rd 2002	132	11	54	79	276	1.27
	2nd 2002	236	16	46	80	378	1.44
	1st 2002	307	24	21	65	417	1.91
	4th 2001	ND	ND	ND	ND	ND	1.91
	3rd 2001	222	22	65	178	487	3.37
	2nd 2001	283	80	282	448	1093	5.65
	1st 2001	53	10	25	45	133	0.475
	4th 2000	634	21	200	ND	855	3.32
	3rd 2000	1970	298	1790	3100	7,158	25.70
	2nd 2000	980	35	6	349	1,370	8.82
	1st 2000	1,190	249	ND	3,280	4,719	20.70
	4th 1999	355	5	ND	159	519	4.57
	3rd 1999	814	1,666	744	4,550	7,768	32.70
	2nd 1999	89	ND	13	17	119	1.09
	1st 1999	178	18	11	62	269	ND
	4th 1998	35	ND	ND	ND	35	ND
	3rd 1998	10,400	17,700	3,610	15,500	47,210	132.00
RW-2	2nd 2003	10	ND	9	18	37	NS
	4th 2002	48	49	25	62	184	1.54
	3rd 2002	13	36	120	186	355	1.390
	2nd 2002	76	13	30	26	145	0.876
	1st 2002	30	13	43	46	132	0.746
	4th 2001	39	32	24	36	131	2.30
	3rd 2001	13	44	166	260	483	1.92
	2nd 2001	13	22	97	147	279	1.33
	1st 2001	14	14	128	142	298	3.31
	4th 2000	131	120	190	ND	441	2.7
	3rd 2000	25	37	61	100	223	1.06
	2nd 2000	13	ND	ND	ND	13	0.71
	1st 2000	13	ND	ND	ND	13	ND
	4th 1999	47	99	158	580	884	5.86
	3rd 1999	65	131	298	911	1,405	3.27
	2nd 1999	125	41	ND	138	304	3.27
	1st 1999	50	86	417	837	1,390	12
	4th 1998	332	276	658	1,860	3,126	4.99
	3rd 1998	ND	ND	ND	27	27	ND
RW-3	2nd 2003	851	70	62	164	1147	NS
	4th 2002	665	66	166	427	1324	4.01
	3rd 2002	3210	403	757	1850	6220	24.0
	2nd 2002	1,820	376	689	2,560	5,445	13.00
	1st 2002	1,690	555	639	2,720	5,604	17.90
	4th 2001	34	ND	ND	ND	34	9.75
	3rd 2001	5,200	7,920	1,250	5,666	20,036	62.20
	2nd 2001	3,840	3,070	823	3,920	11,653	41.10
	1st 2001	150	159	399	1,360	2,068	6.55
	4th 2000	270	527	165	ND	962	5.67
	3rd 2000	832	778	378	1320	3,308	12.70
	2nd 2000	101	37	44	863	1,045	25.00
	1st 2000	4,440	6,590	ND	4,780	15,810	42.90
	4th 1999	3,730	6,080	ND	4,410	14,220	56.90
	3rd 1999	2,260	2,390	ND	5,520	10,170	47.30
	2nd 1999	428	1,100	ND	3,720	5,248	26.30
	1st 1999	183	296	ND	1,290	1,769	11.20
	4th 1998	5,250	14,100	995	7,650	27,995	41.00
	3rd 1998	6,610	20,400	2,330	9,630	38,970	61.00

Table 1.
Historic Analytical Results
H.T. Development Group, L.L.C.
Monroe, Louisiana

Well I.D	Quarter	Benzene (ppb)	Toluene (ppb)	Ethyl-Benzene (ppb)	Total Xylenes (ppb)	Total BTEX (ppb)	TPH-G (ppm)
Trip Blank	2nd 2003	ND	ND	ND	ND	ND	NS
	4th 2002	ND	ND	ND	ND	ND	ND
	3rd 2002	ND	ND	ND	ND	ND	ND
	2nd 2002	ND	ND	ND	ND	ND	ND
	1st 2002	ND	ND	ND	ND	ND	ND
	4th 2001	ND	ND	ND	ND	ND	ND
	3rd 2001	ND	ND	ND	ND	ND	ND
	2nd 2001	ND	ND	ND	ND	ND	ND
	1st 2001	ND	ND	ND	ND	ND	ND
	4th 2000	ND	ND	ND	ND	ND	ND
	3rd 2000	ND	ND	ND	ND	ND	ND
Field Blank	2nd 2003	ND	ND	ND	ND	ND	NS
	4th 2002	ND	ND	ND	ND	ND	ND
	3rd 2002	ND	ND	ND	ND	ND	ND
	2nd 2002	ND	ND	ND	ND	ND	ND
	1st 2002	ND	ND	ND	ND	ND	ND
	4th 2001	ND	ND	ND	ND	ND	ND
	3rd 2001	ND	ND	ND	ND	ND	ND
	2nd 2001	ND	ND	ND	ND	ND	ND
	1st 2001	ND	ND	ND	ND	ND	ND
	4th 2000	ND	ND	ND	ND	ND	ND
	3rd 2000	ND	ND	ND	ND	ND	ND
Duplicate (RW-1)	2nd 2003	ND	ND	ND	ND	ND	NS
	4th 2002	ND	ND	ND	ND	ND	ND
	3rd 2002	2830	317	630	1300	5077	19.0
	2nd 2002	244	17	48	83	392	1.50
	1st 2002	321	22	21	58	422	1.82
	4th 2001	ND	ND	ND	ND	ND	ND
	3rd 2001	218	20	61	169	468	3.26
	2nd 2001	262	74	260	411	1007	5.31
	1st 2001	53	9	23	39	124	0.401
	4th 2000	620	19	189	ND	828	3.09
	3rd 2000	1,750	289	1,680	2,870	6,589	25.10
Rinsate	2nd 2003	ND	ND	ND	ND	ND	NS
	4th 2002	ND	ND	ND	ND	ND	ND
	3rd 2002	ND	ND	ND	ND	ND	ND
	2nd 2002	ND	ND	ND	ND	ND	ND
	1st 2002	ND	ND	ND	ND	ND	ND
	4th 2001	ND	ND	ND	ND	ND	ND
	3rd 2001	ND	ND	ND	ND	ND	ND
	2nd 2001	ND	ND	ND	ND	ND	ND
	1st 2001	ND	ND	ND	ND	ND	ND
	4th 2000	ND	ND	ND	ND	ND	ND
	3rd 2000	ND	ND	ND	ND	ND	ND

ND = Not Detected
NS = Not Sampled

Table 2.
Effluent Analytical Results
Data From System Restart To Present

Date	Activity	Flow	BTEX (ug/l)	Benzene (ug/l)	TOC (mg/l)	Lead (mg/l)	pH (S.U.)	Comments:
Premit Limits			100 (ug/l)	5 (ug/l)	50 (mg/l)	50 (ug/l)	6 - 9 (S.U.)	
08/19/99	Restart System	203,950	ND	ND	2.3	ND	7.6	
09/07/99	System Check	216,840	ND	ND	17.3	0.247	7.6	
10/20/99	4rd - 1999 Sampling	301,700	**3,702**	**629**	XX	XX	7.5	Overflow Value Stuck
11/12/99	System Check	315,953	18	ND	5.7	ND	7.4	Problem Corrected
11/23/99	System Check	328,442	**885**	**710**	5.7	ND	7.7	
12/01/99	System Check	339,928	16	**16**	5.4	ND	7.2	
12/10/99	System Check	353,933	25	ND	12.7	ND	6.7	
01/27/00	1st - 2000 sampling	360,098	**393**	**306**	5.3	ND	7.9	
04/06/00	System Check	362,281	**247**	**202**	11.5	0.023	7.8	Overflow Value Stuck Problem Corrected
05/02/00	System Check	366,466	NS*	NS*	NS*	NS*	NS*	
05/23/00	2nd - 2000 sampling	374,214	11	ND	9.6	0.030	7.6	
06/27/00	System Check	378,182	NS*	NS*	NS*	NS*	NS*	
08/27/00	3rd - 2000 Sampling	391,356	ND	ND	ND	ND	8.7	
09/28/00	System Check	394,506	ND	ND	8.2	ND	8.4	
11/16/00	4th - 2000 Sampling	394,644	ND	ND	ND	ND	6.9	Changed non-operational flow meter
12/19/00	System Check	396,924	ND	ND	ND	0.016	7.2	Replaced piping and insulated extension piping
01/18/01	System Check	397,154	NS	NS	NS	NS	NS	
02/28/01	1st-2001 Sampling	397,366	ND	ND	6.3	0.08	7.6	
05/24/01	2nd-2001 Sampling	397,546	NS	NS	NS	NS	NS	System shut down for ORC treatment
07/25/01	3rd - 2001 Sampling	397,546	NS	NS	NS	NS	NS	System shut down for ORC treatment
12/14/01	4th - 2001 Sampling	397,546	NS	NS	NS	NS	NS	System shut down for ORC treatment
03/06/02	1st - 2002 Sampling	397,546	NS	NS	NS	NS	NS	System shut down for ORC treatment
05/15/02	2nd-2002 Sampling	397,546	NS	NS	NS	NS	NS	System shut down for ORC treatment
08/01/02	3rd-2002 Sampling	397,546	NS	NS	NS	NS	NS	System shut down for ORC treatment
12/19/02	4th-2002 Sampling	397,546	NS	NS	NS	NS	NS	System shut down for ORC treatment
07/14/03	2nd-2003 Sampling	397,546	NS	NS	NS	NS	NS	System shut down for ORC treatment

Bold = *Exceeded Permit Limits*
* Effluent Not Sampled due to low static water table conditions.
NS = Not Sampled

EDI
ENVIRONMENTAL SERVICES

148-A Easy Street, Lafayette, Louisiana 70506
Post Office Box 60726, Lafayette, Louisiana 70596-0726
Phone: (337) 264-9810 Fax: (337) 264-9816

State of Louisiana
Department of Environmental Quality
Remediation Services Division
Post Office Box 82178
Baton Rouge, Louisiana 70884-2178

October 29, 2002
EDI Project No. 96-567

ATTENTION: Mr. Keith Casanova, Administrator

SUBJECT: **Request for No Further Action Status**
H.T. Development Group, L.L.C. Site
Monroe, Louisiana
Facility I.D. No. 37-016069
Incident No. UE-A-97-0013
A.I. No. 75969

Remediation Services Division
Manager: Dave
Team Leader: McQueen
AI #: 75969
TEMPO Task #:
Desk Copy File Room: UST

Dear Mr. Casanova:

EDI Environmental Services, Inc. (EDI) is pleased to submit three (3) copies of the enclosed *Request for No Further Action* to the Remediation Services Division on behalf of H.T. Development, L.L.C. (HT).

The amended corrective action plan was submitted in December 2001, EDI received approval of the amended plan in July 2002. The enclosed report summarizes the corrective actions implemented in September 2002.

If you have any questions, or require clarification, please contact our office at (337) 264-9810.

Sincerely,
EDI ENVIRONMENTAL SERVICES, INC.

Clayton J. Courville, RSO
President

RECEIVED
OCT 31 2002
LA. ... OF ENV. QUALITY
REMEDIATION SERVICES DIVISION
LOG # FY2003-1975

cc: Mr. Murray Biedenharn, HT
Mr. David McQueen, LDEQ-Team Leader

96567NFA



RECEIVED
OCT 31 2002
LA. OFFICE OF ENV. QUALITY
REMEDIATION SERVICES DIVISION
LOG # FY2003-1975

Remediation Services Division
Manager: Dave
Team Leader: McQueen
AI #: 75969
TEMPO Task #:
☐ Desk Copy File Room: 65F

UR

eDi ENVIRONMENTAL SERVICES

148-A Easy Street, Lafayette, Louisiana 70506
Post Office Box 60726, Lafayette, Louisiana 70596-0726
Phone: (227) [illegible]

Request for No Further Action
H.T. Development Group, L.L.C.
215 Walnut Street
Monroe, Louisiana
FID No. 37-016069
AI No. 75969

Prepared For:
H.T. Development Group, L.L.C.
215 Walnut Street
Monroe, Louisiana 71201
(318) 322-0736

Prepared By:
EDI Environmental Services, Inc.
148-A Easy St.
Lafayette, Louisiana 70506

Clayton Courville, RSO
President

Table of Contents

Section 1 Introduction

Section 1.1 Site Location / History

Section 2 Remedial Activities

Section 3 Best Management / Sampling Plan

Section 4 Conclusions / Recommendations

Appendix A Disposal Manifest

Appendix B Analytical Data

Figures

Figure 1 Base Map

Figure 2 Sample Location Map

1.0 INTRODUCTION

EDI Environmental Services, Inc. (EDI) is pleased to submit the following information concerning the implementation of the Amended Corrective Action Plan, approved by the Louisiana Department of Environmental Quality, LDEQ, in July of 2002.

The original CAP was developed after the data was reviewed regarding the sub-surface assessment conducted in and around Tank Hold A, Figure 1. EDI removed one 550-gallon Underground Storage Tank (UST) from this tank hold on October 16, 1996. As depicted in Figure 1 a second tank hold (Tank Hold B) is in the vicinity of Tank Hold A towards the southwest corner of the property. This UST was previously removed by another contractor, although no records have been reviewed.

In short, the previous CAP proposed conventional pump & treat methods assisted by soil vapor extraction to alleviate the contamination believed to be produced by the former 550-gallon tank within Tank Hold A. This system was put on-line during the 1st Quarter of 1998. The method chosen proved to be effective during the onset on the project, although recent data and site history information impelled EDI to pursue additional actions.

EDI utilized ORC (Oxygen Release compound) during the 2nd Quarter of 2001 to expedite the biodegradation of contaminants within the saturated zone. Positive results of this project were reflected in the 4th Quarter 2001 sample results, although during the ORC injection procedures strong hydrocarbon odors were noted within Tank Hold B from eight (8) ft. to (18) ft. below land surface (bls) to the soil / water interface.

Therefore, EDI submitted an Amended Corrective Action Plan to directly address the contaminant zone (8 to 18 ft. bls) within the Tank Hold B Area. **Please note that the site is being managed, as approved by Mr. McQueen, under closure criteria prior to the RECAP implementation. (i.e. 5.0 ppm Total BTEX in groundwater)**

1.1 Site Location / History

The property is located at 215 Walnut St., Monroe, Quachita Parish, Louisiana. The subject tank hold areas are located within a fenced lot adjacent to the south wall of the property's building improvement.

Although the 4th Quarter 2001 sampling event revealed acceptable BTEX concentrations within RW-3; previous sampling events have demonstrated rebounding BTEX contaminants, which fluctuate with the rise and fall with the neighboring water body to the west, the Quachita River.

2.0 Remedial Activities

EDI removed the apparent source of the rebounding contamination from the Tank Hold B area and remediated a portion of the soils on-site under a Best Management Plan. A total of 120 cubic yards of impacted soils were disposed at the Magnolia Industrial Waste Landfill under proper profile and manifest. (Appendix - A) A total of 230 cubic yards were placed within the

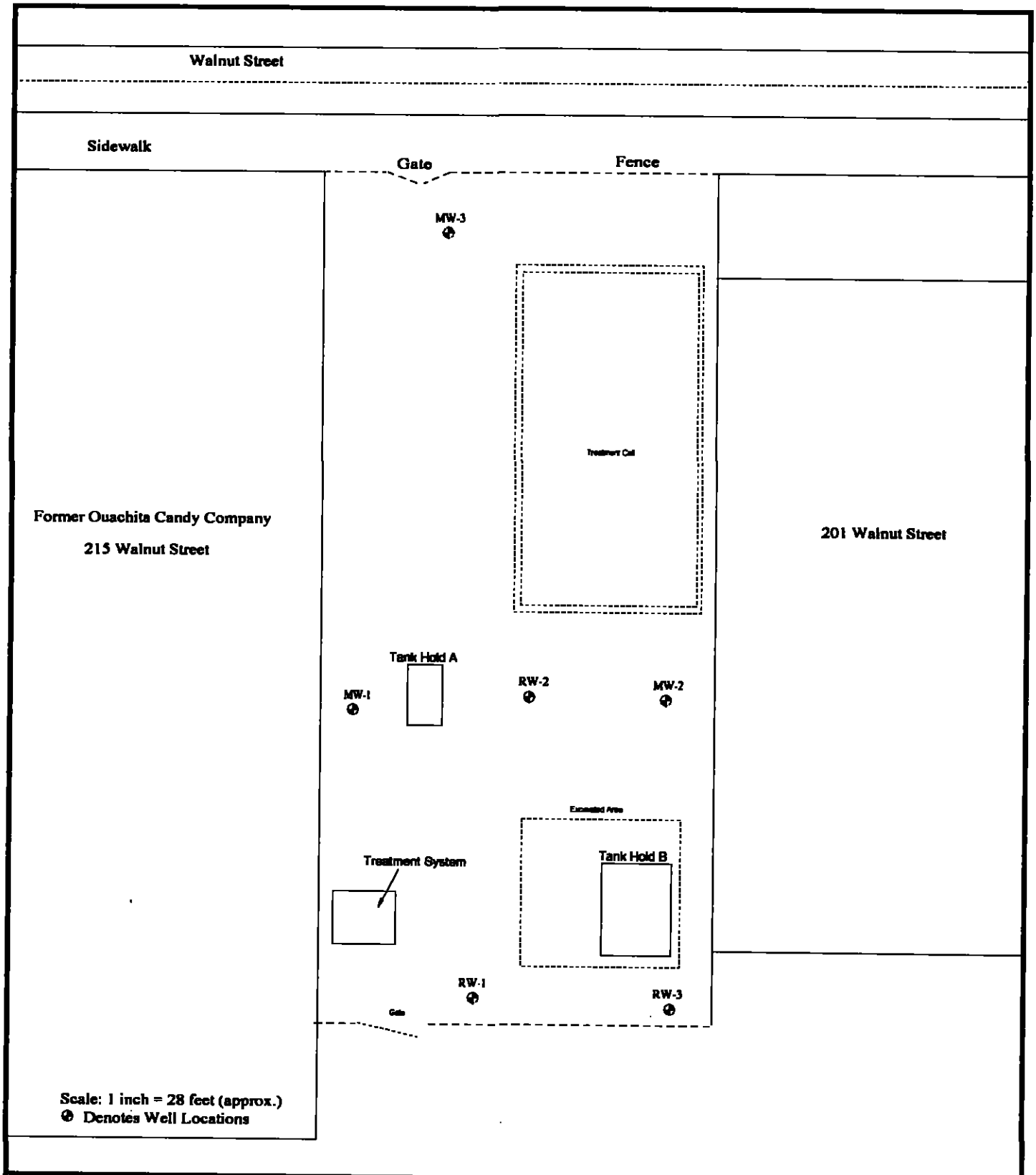

EDI ENVIRONMENTAL SERVICES

H.T. Development Corporation
215 Walnut Street
Monroe, Louisiana
Base Map/ Well Locations

Drawn By: qc	Figure: 1
Checked By:	Project No: 96-567
Approved By:	File: Base Map

on-site treatment cell for conventional aeration.

The following section presents and describes the tasks performed to meet the objectives of remediating the contaminated soils from Tank Hold B.

The activities performed as part of this remedial project are:

- Removed approximately 8 to 10 ft. of un-impacted surface soils from the 30 ft. by 30 ft. area and set aside for backfill.
- Removed impacted soils (350 cu. yds) to the approximate soil/water interface and contained 230 cu. yds. within a constructed on-site containment area. Disposed of 120 cu. yds. at landfill.
- Collected closure samples from the excavation bottom and sidewalls; collected confirmation samples from un-impacted zone to be utilized as backfill; collected waste determination samples from treatment cell.
- Backfilled the excavation with clean backfill material and the upper un-impacted soils. The un-impacted soils used as backfill was placed last to ensure convenience should the samples reveal elevated levels.

3.0 Best Management / Sampling Plan

Containment Area Construction / Sampling

The containment area was constructed of 1.5 ft. sidewalls with a double lined holding area and a storm water collection sump. The collected storm water is conveyed through the on-site groundwater remediation system via a sump pump with float switch. The containment area measures 40 ft. by 80 ft..

Two composite soil samples were collected from the contained soils after the excavation was complete. The collected samples were analyzed for BTEX, Method 8021 B and TPH-G, Method 8015 B. Additional soil sampling will be conducted at the Fourth quarter groundwater sampling event. The following table provides the results of the two composite samples collected from the treatment cell:

Treatment Cell Samples

Sample I.D.	Sample Location	Date	Benzene (ppm)	Toluene (ppm)	Ethyl-Benzene (ppm)	Total Xylenes (ppm)	Total Btex (ppm)	TPH-G (ppm)
C-1 TC	Treatment Cell	9/11/02	0.066	ND	ND	ND	0.066	102
C-2 TC	Treatment Cell	9/11/02	ND	ND	ND	1.32	1.32	270

***ND – Below Detection Limit**

Closure Sampling

Upon excavation completion, EDI collected closure samples from the excavation. A total of five (5) closure samples were collected and one backfill composite. Figure 2 provides a depiction of the closure sample locations. The following provides the closure sample data in tabular form:

***Closure Sample Data**

Sample I.D	Sample Location	Date	Benzene (ppm)	Toluene (ppm)	Ethyl-Benzene (ppm)	Total Xylenes (ppm)	Total Btex (ppm)	TPH-G (ppm)
S-1	Bottom (18 ft.)	9/11/02	ND	ND	ND	ND	ND	ND
S-2	Bottom (18 ft.)	9/11/02	ND	ND	ND	ND	ND	ND
S-3	Sidewall A (12 ft.)	9/11/02	ND	ND	ND	ND	ND	ND
S-4	Sidewall B (12 ft.)	9/11/02	ND	ND	ND	ND	ND	ND
Duplicate	Sidewall B (12 f.)	9/11/02	ND	ND	ND	ND	ND	ND
*S-5	Sidewall C (12 ft.)	9/11/02	ND	ND	0.630	2.15	2.78	1,550
C-1 BF	Backfill	9/11/02	0.072	ND	ND	ND	0.072	ND

***ND – Below Detection Limit**
***See Appendix B – Analytical Data**

Closure samples collected from the excavation were collected with the assistance of the excavator. Backfill and treatment cell soil samples were collected with clean, stainless steel sampling instruments and placed in clean, appropriately labeled jars. Sampling equipment was decontaminated with an Alconox solution and rinsed thoroughly with potable water. All samples were placed in a cooler, chilled, and then delivered to the laboratory for analysis. Chain of Custody protocols were observed during all phases of sample handling.

*Please note that S-5, sidewall sample, was collected in the vicinity of the western boundary of the subject property, which possesses a former railroad system and subsurface fiber optic line. The excavation was halted in this direction due to the known obstructions and satisfactory on-site physical characteristics of Sidewall C.

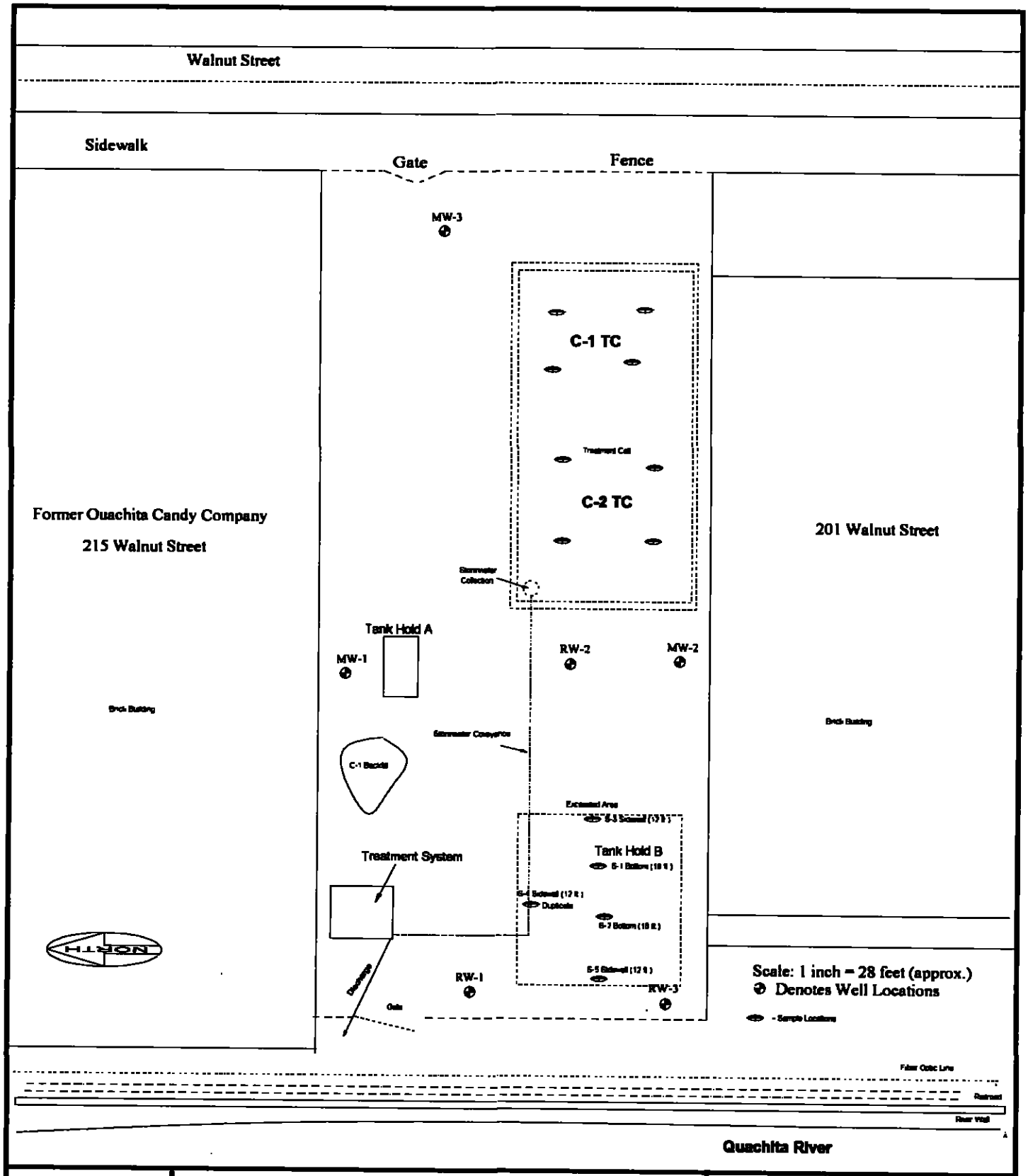

EDI ENVIRONMENTAL SERVICES

H.T. Development Corporation
215 Walnut Street
Monroe, Louisiana
Sample Location Map

Drawn By: cjc	Figure: 2
Checked By:	Project No: 96-567
Approved By:	File: 96567b

4.0 Conclusions / Recommendations

EDI believes that by removing the apparent source of the rebounding contamination, concentrations of contaminants encountered in the forthcoming ground water sampling event will continue to decrease. EDI proposes to submit an addendum to this request for No Further Action once the 4th Quarter Sampling event is completed and analytical reviewed.

Please note that the closure levels pertaining to this site reflect concentrations established prior to the RECAP implementation. Historical groundwater sample data from RW-3 reveal fluctuations in BTEX from .034 ppm, 4th Quarter 2001, to 6.2 ppm, 3rd Quarter 2002.

Current / Future Land Use

The Biedenham Family has owned the subject property since the late 1800's. The Area of Concern is located on a neighboring secured lot to the Former Quachita Candy Company. The lot is currently is currently utilized as a conveyance entrance for delivery trucks. This is the only conveyance present to the rear of the facility. Therefore the property will remain under the Biedneham Family management for future use.

DEPARTMENT OF ENVIRONMENTAL QUALITY

KATHLEEN BABINEAUX BLANCO
GOVERNOR

MIKE D. McDANIEL, Ph.D.
SECRETARY

MAR 09 2006

CERTIFIED MAIL – RETURN RECEIPT REQUESTED (7003 3110 0004 9788 6487)

Mr. Murray Biedenharn
H.T. Development Group, LLC
215 Walnut St.
Monroe, LA 71201

RE: No Further Action Notification
Ouachita Candy Company (a.k.a. H. T. Development Group, L.L.C.)
Facility ID No. 37-016069; Incident No. UE-A-97-0013
215 Walnut Street, Monroe, Louisiana 71201
Ouachita Parish
AI Number 75969

Dear Mr. Biedenharn:

The Louisiana Department of Environmental Quality – Remediation Services Division (LDEQ-RSD) has completed its review of the *"Request for No Further Action Status - Addendum"* dated September 18, 2003, for the above referenced area of investigation located at 215 Walnut Street, Monroe, Louisiana in Ouachita Parish. Based on our review of this document and all previously submitted information, we have determined that no further action is necessary at this time, pursuant to the above referenced incident number. The Basis of Decision for this notification is attached.

Prior to the construction of enclosed structures over any portion of the impacted area, further evaluation and approval from LDEQ is warranted. In addition, no soils may be removed from this site without prior approval from LDEQ.

If you have any questions or need further information, please call David McQueen at (318) 362-5439. Thank you for your cooperation in addressing this area.

Sincerely,

Keith L. Casanova

Keith L. Casanova, Administrator
Remediation Services Division

Drm

Attachment

c: Mr. Clayton J. Courville – EDI Environmental Services
LDEQ – Environmental Technology Division – Geology Group 1
LDEQ Imaging Operations – UST

BASIS OF DECISION FOR NO FURTHER ACTION

Ouachita Candy Company (a.k.a. H. T. Development Group, L.L.C.)
Facility ID No. 37-016069; Incident No. UE-A-97-0013
215 Walnut Street, Monroe, Louisiana 71201
Ouachita Parish
AI Number 75969

The Louisiana Department of Environmental Quality – Remediation Services Division (LDEQ-RSD) has determined that the Ouachita Candy Company (a.k.a. H.T. Development Group, L.L.C.) site requires No Further Action - At This Time. The Ouachita Candy Company used an underground storage tank (UST) to fuel vehicles in the past at 215 Walnut Street, Monroe, Louisiana in Ouachita Parish. The UST was removed during October 1996.

The Area of Investigation (AOI) was closed in accordance with the UST Cleanup Level Matrix using Cleanup Level 3 standards. The Cleanup Level 3 standards applied to the AOI were 5 parts per million (ppm) Total Benzene, Toluene, Ethylbenzene, and Xylene (BTEX) in groundwater. The September 2003 Groundwater Monitoring Report and request for NFA-ATT indicated the Total BTEX concentration in all five (5) groundwater monitoring wells at the facility was less than 1.1 ppm during the final sampling event (2nd Quarter 2003). The information provided in the September 2003 Groundwater Monitoring Report indicated the groundwater concentrations in the AOI were below the Limiting UST Matrix Standard for four (4) consecutive quarters and therefore eligible for consideration of No Further Action. The Cleanup Level 3 standards were also applied to contaminated soils on the site. The soil data are summarized from the September 18, 2003 report titled, "Request for No Further Action Status - Addendum." The constituents of concern regarding the soils are shown in the table below and include: BTEX and Total Petroleum Hydrocarbons – Gasoline Range Organics (TPH-GRO). These soils are discussed further in the paragraph below covering site remediation.

The constituents of concern present that now meet the approved remediation standard are noted in the following table. The media impacted by these constituents include soil and groundwater.

Constituent of Concern	Maximum Remaining Concentration	Limiting UST Matrix Standard
Total BTEX (Groundwater-mg/L)	1.1 ppm	5.0 ppm
Total BTEX (Soils-mg/kg)	Less than 0.04 ppm	200 ppm
TPH-GRO (Soils-mg/kg)	Less than 50.0 ppm	500 ppm

Groundwater was recovered through routine sampling events and all drums of liquid were removed prior to the Department's final inspection on April 20, 2004. Since implementation of investigation and corrective action activities, groundwater has been analyzed quarterly to monitor the progress in meeting the Limiting UST Matrix Standard. No Further Action At This Time is granted when contamination is reduced to the extent necessary to achieve the established standards.

Remediation to site-specific standards was conducted. In addition to the groundwater, referenced above, soils were removed from the area of impact. In 2002, 120 cubic yards of soil was excavated and disposed at the Magnolia Landfill in Monroe, Louisiana. Confirmatory soil samples were collected from the excavation sidewalls and base and analyzed for the COC. The excavated area was backfilled and returned to grade. Laboratory analysis from the excavation verified (see chart above) that the soil values were below the Department's limiting UST Matrix standards..

In accordance with LAC 33:I. Chapter 13, if land use is going to be changed from industrial to non-industrial, the responsible party shall notify the LDEQ, within thirty (30) days, and the Area of Investigation shall be reevaluated to determine if conditions are appropriate for the proposed land use. Future use may dictate additional remedial activities. A conveyance notice has been filed with the Ouachita Parish Clerk of Court on April 19, 2004, noting that the AOI was closed under industrial standards. No soils may be moved from this location without written authorization from the LDEQ.

The groundwater monitoring wells were properly plugged and abandoned in April of 2004, in accordance with the latest version of the *Construction of Geotechnical Boreholes and Groundwater Monitoring Systems Handbook*, prepared by the LDEQ and the Louisiana Department of Transportation and Development.

Additional information on the details of the investigation and evaluation of this site may be obtained from LDEQ's Public Records Center located in the Galvez Building, Room 127, 602 N. Fifth Street, Baton Rouge, LA 70802. Additional information regarding the Public Records may be obtained by calling (225) 219-3168 or by emailing publicrecords@la.gov.

Ouachita Parish Recording Page

W. J. Bill Hodge
Clerk of Court
PO Box 1862
Monroe, LA 71210-1862
(318) 327-1444

Received From :
EDI ENVIROMENTAL SERVICES INC

First VENDOR
OUACHITA CANDY COMPANY

First VENDEE
THE PUBLIC

Index Type : Conveyances
File Number : 1401776
Type of Document : Notices
Book : 1933 **Page :** 495

Recording Pages : 3

Recorded Information

I hereby certify that the attached document was filed for registry and recorded in the Clerk of Court's office for Ouachita Parish, Louisiana

On (Recorded Date) : 04/19/2004

At (Recorded Time) : 1:46:45 PM

DONNA HIXON

Deputy Clerk

Doc ID - 002975580003

Additional Index Recordings

Index Type	Book	Page
MTG	2191	845

Return To :
EDI ENVIROMENTAL SERVICES INC
MONROE, LA 71210-1862

ENVIRONMENTAL SERVICES

148-C Easy Street, Lafayette, Louisiana 70506
Post Office Box 60726, Lafayette, Louisiana 70596-0726
Phone: (337) 264-9810 Fax: (337) 264-9816

DOCUMENT TO BE FILED WITH QUACHITA PARISH CLERK OF COURT

CONVEYANCE NOTICE & MORTGAGE DEED

The Quachita Candy Company hereby notifies the public that the following described Area of Concern (AOI/AOC), Louisiana Department of Environmental Quality (LDEQ) Agency Interest Number 75969, was closed with contaminant levels present acceptable for industrial / commercial use of the property, as defined in LDEQ Risk Evaluation / Corrective Action Program (RECAP), October 2003, Section 2.9. In accordance with LAC 33:I., Chapter 13, if land use changes from industrial to non-industrial, the responsible party shall notify the LDEQ within 30 days and the AOI / AOC shall be reevaluated to determine if conditions are appropriate for the proposed land use.

This site was closed in accordance with the Louisiana Administrative Code, Title 33:I, Chapter 13. Information regarding this site is available is the LDEQ public records and may be obtained by contacting the Records manager for LDEQ at (225) 219-0315. Inquiries regarding the contents of this site may be directed to Mr. Clayton Courville, President, EDI Environmental Services, Inc. at (337) 264-9810.

AOI/AOC Description

The physical address of the property is 215 Walnut St., Monroe, LA. The legal description of the property is as follows: (Legal descripton was not available with the Quachita Parish Clerk's Office)

Please see Attachment 2 for a site diagram and remaining contaminant concentrations.

Signature of Person Filing Parish Record

Clayton J. Courville, President EDI Environmental

Typed Name and Title of Person Filing Parish Record

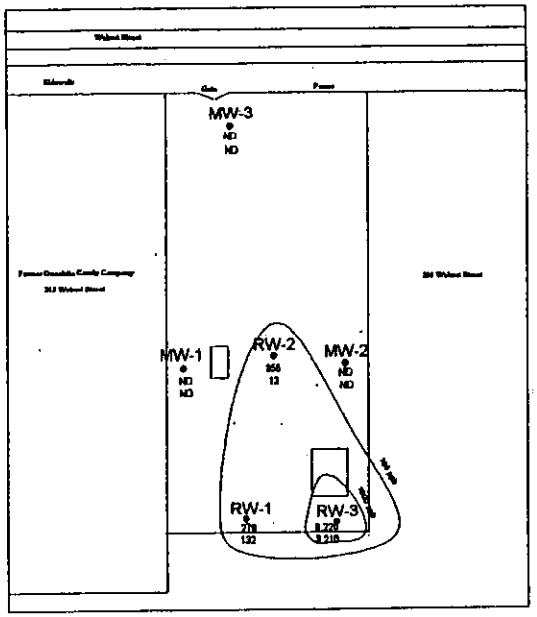

Third Quarter 2002

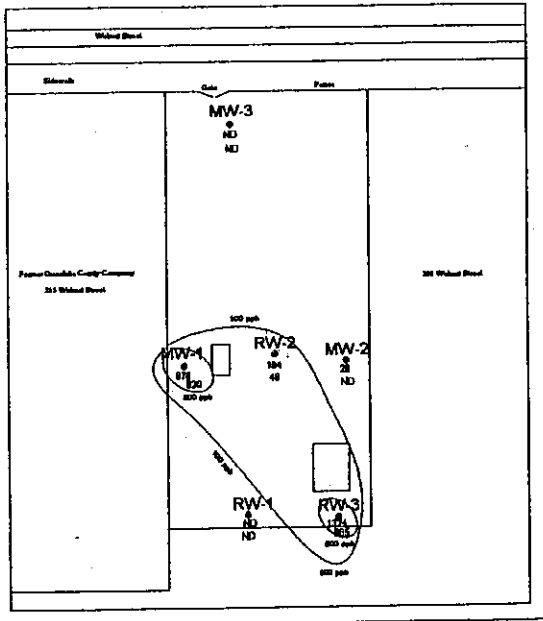

Fourth Quarter 2002

Explanation

Scale:	1 inch - 58 feet (approx.)
⊕	Denotes Well Locations
RW - 3	Well I. D.
145	Total BTEX in ppb
76	Benzene concentration in ppb
ND	Concentration not detected
NS	Not Sampled
~	BTEX Contour Line

N

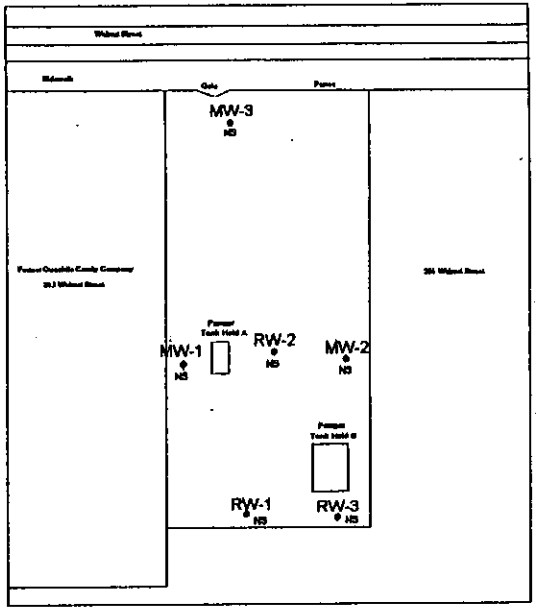

FirstQuarter 2003

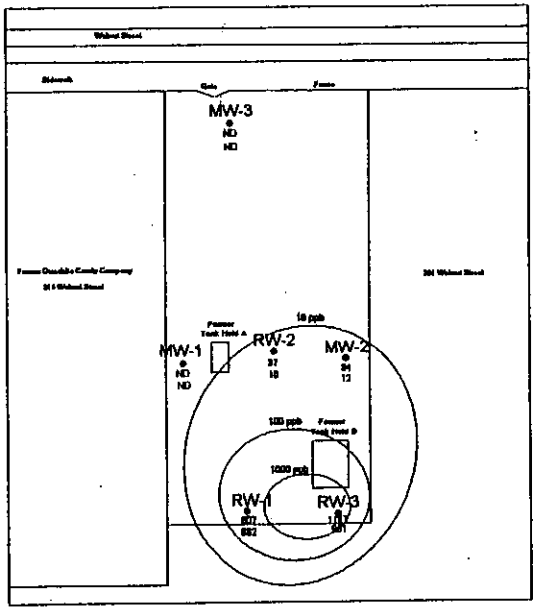

Second Quarter 2003

EDI ENVIRONMENTAL SERVICES

BTEX Plume Maps
H.T. Development Corporation
215 Walnut Street
Monroe, Louisiana

Drawn By: WTC	Figure: 3
Checked By:	Project No: 96-567
Approved By:	File: btex-2Q-03

To: MBiedenharn

LOUISIANA DEPARTMENT OF ENVIRONMENTAL QUALITY
FIELD INTERVIEW FORM

TEMPO 514

AGENCY INTEREST#: 75969 INSPECTION DATE: 4/20/04 TIME OF ARRIVAL: 11:30 (NERC FILE)

ALTERNATE ID#: 37-016069 (ID Type/Number) DEPARTURE DATE: 4/20/04 TIME OF DEPARTURE: 1PM

FACILITY NAME: OUACHITA CANDY CO. PN#: Incident = HE-A-97-0013

LOCATION: 215 Walnut St. Monroe

RECEIVING STREAM (BASIN/SUBSEGMENT): NA PARISH NAME: Ouachita Parish

MAILING ADDRESS: 215 Walnut St. Monroe LA 71201 (Street/P.O. Box) (City) (State) (ZIP)

FACILITY REPRESENTATIVE: MR MURRAY BIEDENHARN TITLE: OWNER

FACILITY REPRESENTATIVE PHONE NUMBER: 318-322-3181

NAME, TITLE, ADDRESS and TELEPHONE of RESPONSIBLE OFFICIAL (if different from above): Same

INSPECTION TYPE: FINAL PROGRAM INVOLVED: AIR WASTE WATER OTHER Ground Water

INSPECTOR'S OBSERVATIONS: (e.g. AREAS AND EQUIPMENT INSPECTED, PROBLEMS, DEFICIENCIES, REMARKS, VERBAL COMMITMENTS FROM FACILITY REPRESENTATIVES)

* FINAL INSPECTION FOLLOWING P&A *

I met on site today with MR. CLAYTON COURVILLE of EDI ENVIRONMENTAL SERVICES AND HIS STAFF. I OBSERVED THE PLUGGED AND ABANDONED MONITORING WELLS AND I NOTED THE PUMP/TREAT/SVE REMEDIATION UNIT LOADED ON A TRAILER. NO ODORS NOTED ON SITE (HC).

AREAS OF CONCERN:

REGULATION	EXPLANATION	CORRECTED?
		YES NO
		YES NO

PHOTOS TAKEN: ☐ YES ☑ NO SAMPLES TAKEN: ☐ YES ☑ NO (Attach Chain-of-custody)

RECEIVED BY: SIGNATURE: Clayton Courville

PRINT NAME: Clayton Courville EDI ACTING AGENT

(NOTE: SIGNATURE DOES NOT NECESSARILY INDICATE AGREEMENT WITH INSPECTOR'S STATED OBSERVATIONS)

INSPECTOR(S): David McQueen D.M.

CROSS REFERENCE:

ATTACHMENTS:

REVIEWER:

NOTE: The information contained on this form reflects only the preliminary observations of the inspector(s). It should not be interpreted as a final determination by the Department of Environmental Quality or any of its officers or personnel as to any matter, including, but not limited to, a determination of compliance or lack thereof by the facility operator with any requirements of statutes regulations or permits. Each day of non-compliance constitutes a separate violation of the regulations and/or the Louisiana Environmental Quality Act.

REVISED: 02/03/2003

orig to BR (Duplicate ?)
11-30-05

RECEIVED
DEC 05 1996
UNDERGROUND STORAGE
TANK DIVISION

EDI Environmental Services

200 Travis, Suite 201
Lafayette, Louisiana 70503
Bus: (318) 264-9810
Fax: (318) 233-9198

State of Louisiana
Department of Environmental Quality
Office of Solid and Hazardous Waste
Underground Storage Tank Division
Post Office Box 82178
Baton Rouge, Louisiana 70884-2178

December 4, 1996
EDI Project 96-567

ATTENTION: Mr. Harold F. Ethridge
FID NO. 37-016069

SUBJECT: Underground Storage Tank Removal
HT Development Corporation
215 Walnut Street
Monroe, Louisiana

Dear Mr. Ethridge:

Please find enclosed the corrected copies of the closure report information concerning the removal of one 550 gallon UST located at the above referenced facility.

If you should have any questions concerning this matter, please feel free to contact me at (318)-264-9810.

Sincerely,

T. Shane Guins
Project Manager

RECEIVED
NOV 19 1996
UNDERGROUND STORAGE
TANK DIVISION

UNDERGROUND STORAGE TANK CLOSURE REPORT

RECEIVED
DEC 05 1996
UNDERGROUND STORAGE
TANK DIVISION

PREPARED FOR:
HT Development Corporation
215 Walnut Street
Monroe, Louisiana 71201

PREPARED BY:
EDI Environmental Services, Inc.
200 Travis, Suite 201
Lafayette, Louisiana 70503

November, 1996

EDI Project No. 96-567

1.0 INTRODUCTION

On October 16, 1996, EDI Environmental Services, Inc. (EDI) began the removal of one 550 gallon underground diesel storage tank located on property owned by HT Development Corporation at 215 Walnut Street, Monroe, Louisiana. Figure #1 provides a site location diagram. Photodocumentation of the site activities is provided as Appendix A.

2.0 SYNOPSIS OF FIELD FINDINGS

To properly remove the underground storage tank located at the facility, one excavation with the approximate dimensions of twelve feet by seven feet by seven feet was required (Photo 1). Figure #2 illustrates the location of the tank hold. The tank hold is located in a parking lot located on the south side of 215 Walnut Street.

After the tank was uncovered, it was degassed using an eductor type air mover. The degassing process was performed until the tank exhibited an acceptable LEL reading. Once this was achieved, the tank was removed from the tank hold, cleaned, and examined. During the degassing process of the UST, no vapors were noticed emitting from the tank. However, strong hydrocarbon odors were present in the tank hold.

Based on the visual inspection of the UST, it was determined that both sides, both ends, and the bottom of the tank had various size orifices, (Photos 2, 3, and 4). The tank dimensions were 42 inches in diameter by 8 feet long. Since the tank was in such a state of disrepair, it was crushed on site to be disposed of as scrap metal.

After the tank was removed from the tank hold, two soil samples (S-1 and S-2) were collected at depths of seven feet to nine feet vertically at each end of the tank and one sample (S-4) was collected approximately five feet from the bottom of the tank hold at twelve feet vertically (Photos 6 and 7). This sample was collected in an attempt to determine the total depth of impacted soils. Figure #2 illustrates the sample point locations.

Upon collection, the samples were hand delivered to an environmental laboratory to be analyzed for Benzene, Toluene, Ethylbenzene, and Xylene parameters (BTEX) and Total Petroleum Hydrocarbon Gasoline (TPH-G) parameters. The samples were also to be analyzed for TPH-Diesel parameters. However, during the analysis of the soil, it was determined that the hydrocarbon based product present in the soil was not detectable by TPH-D methods. Therefore, EDI suggested that the fraction be analyzed further. The laboratory analyses determined that the primary hydrocarbon present consist of mid-range peaks. This suggests that the material is a solvent, mineral spirits, kerosene, etc... The following chart tabulates the results of these samples:

Reference Sheet



REF+44624

11/23/99 12:44 PM

Closure Sample Results
HT Development Company

SAMPLE I.D.	Total BTEX (ppm)	TPH-G (ppm)	TPH-Mineral Spirits (ppm)
S-1, 7'-9'	82.6	870	1,010
S-2, 7'-9'	38.2	170	4,490
S-4, 12'	1.37	BDL	836

Laboratory data is provided as Appendix B.

As per the LDEQ request, a soil sample was also collected of the known contaminated material in the tank hold and analyzed for Toxicity Leacheate Characteristics Procedure (TCLP) parameters. This analysis is used to determine the leacheability of a material and to determine if the characteristics of that material are hazardous. Based on the results of the TCLP analysis, it was determined that the impacted soils in the tank hold exceed TCLP criteria for flammability. The flash point recorded for the material was 113 degrees Fahrenheit. Acceptable TCLP criteria for flash point is greater than 140 degrees Fahrenheit.

3.0 CONCLUSIONS AND RECOMMENDATIONS

Based on the analytical data obtained from the closure samples collected from the tank hold, it is recommended by EDI that further investigation be performed in this area. Specifically, it is recommended that a groundwater sample be collected in the area of the tank hold to determine if groundwater impact is detectable. If the groundwater has not been impacted, it is recommended that the impacted tank hold materials be remediated in-situ due to the location of the subject property. Since the subject property is located in a heavily populated area, it is recommended that vapor recovery wells be installed and a vapor extraction unit be utilized to remediate the impacted soils. This would protect the public from any vapors generated from on-site aeration or excavation.

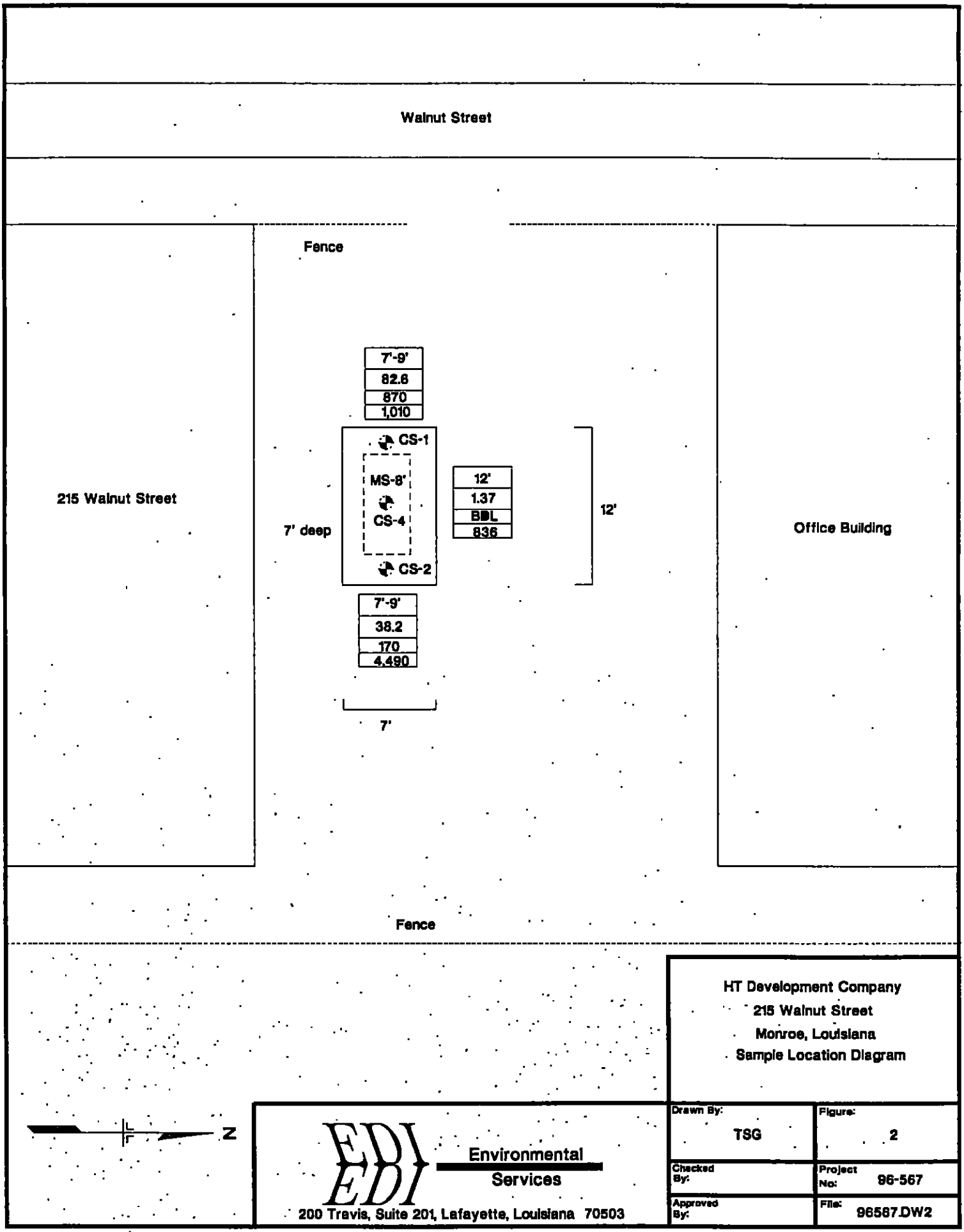

HT Development Company
215 Walnut Street
Monroe, Louisiana
Sample Location Diagram

EDI Environmental Services
200 Travis, Suite 201, Lafayette, Louisiana 70503

Drawn By: TSG	Figure: 2
Checked By:	Project No: 96-567
Approved By:	File: 96567.DW2

APPENDIX A
Photodocumentation



PHOTO #1 - VIEW OF TANK EXCAVATION



PHOTO #2 - SIDE OF REMOVED UST



PHOTO #3 - END OF REMOVED UST



PHOTO #4 - BOTTOM OF REMOVED UST



PHOTO #5 - SCRAPPING OF UST



PHOTO #6 - vIEW OF CONTAMINATED SOILS AT BOTTOM OF TANK HOLD



PHOTO #7 - VIEW OF CONTAMINATED SOILS AT BOTTOM OF TANK HOLD

STATE OF LOUISIANA
UNDERGROUND STORAGE TANK CLOSURE/ASSESSMENT FORM

Please complete and return within sixty (60) days after UST system closure or change-in-service

Return to: LDEQ - UST DIVISION Questions: (504) 765-0243
P. O. Box 82178
Baton Rouge, LA 70884-2178

DEQ Facility Number 37-016069

DEQ Owner ID Number

I. OWNERSHIP OF TANKS

IF OWNER'S ADDRESS CHANGED, PLEASE CHECK ☐

MT Development Group, L.L.C.
OWNER NAME (CORPORATION/INDIVIDUAL, ETC.)

215 Walnut Street
MAILING ADDRESS

Monroe, Louisiana 71201
CITY STATE ZIP

Ouachita
PARISH/COUNTY

(318) 322-0736
TELEPHONE (INCLUDE AREA CODE)

Murray Biedenharn
NAME OF CONTACT PERSON

II. LOCATION OF TANKS

IF SAME AS SECTION I. PLEASE CHECK ☑

FACILITY NAME OR COMPANY SITE IDENTIFIER

STREET ADDRESS (P. O. BOX NOT ACCEPTABLE)

CITY STATE ZIP

PARISH

( )
TELEPHONE (INCLUDE AREA CODE)

CONTACT PERSON AT THIS LOCATION

III. TANK INFORMATION (Attach Continuation Sheets If Necessary)

DEQ ASSIGNED TANK NUMBERS	PRODUCT LAST STORED IN TANK	SIZE OF TANK (GALLONS)	CHOOSE ONE PER TANK 1 = Removed 2 = Closed-in-Place 3 = Change-in-Service[1] 4 = Removed & Replaced[2]	TANK PROPERLY LABELED? CIRCLE		HIGHEST LEL OR OXYGEN READING[3] LEL[4]	Oxygen	DATE OF CLOSURE OR CHANGE-IN-SERVICE
1	Diesel	560	1	Y	N	5		10/16/96
				Y	N			/ /
				Y	N			/ /
				Y	N			/ /
				Y	N			/ /

1 - Indicate the non-regulated substance to be stored in the tank.
2 - A registration form addressing the replacement tank must be completed.
3 - Highest reading recorded just before tank removed from excavation.
4 - Lower Explosive Limit

IV. TANK	V. TANK SLUDGES	VI. TANK WATERS/WASHWATERS
A. Date cleaned 10/15/96	A. Date disposed/recycled / /	A. Date disposed/recycled / /
B. Date disposed/recycled 10/16/96	B. Volume removed cu/yds	B. Volume removed gals
C. Name of disposal site/recycling site Dixon.	C. Name of disposal site	C. Name of disposal/recycling site

VII. CONTAMINATED SOIL (IF APPLICABLE)		VIII. CONTAMINATED GROUNDWATER (IF APPLICABLE)	
A. Date removed / /	D. Date disposed / /	A. Date removed / /	D. Date disposed / /
B. Volume of soil removed cu/yds		B. Volume of groundwater removed gals	
C. Name of disposal site		C. Name of disposal site/recycler	

IX. CERTIFICATION

I certify under penalty of law that I have personally examined and am familiar with the information submitted in this and all attached documents, and that based on my inquiry of those individuals immediately responsible for obtaining the information, I believe that the submitted information is true, accurate, and complete.

Murray Biedenharn — PRINT OR TYPE OWNER'S NAME — OWNER'S SIGNATURE — DATE

T. Shane Cain — PRINT OR TYPE NAME OF CERTIFIED WORKER — SIGNATURE OF CERTIFIED UST WORKER — C-0161 — CERTIFICATE NO. — 10/17/96 — DATE

FORMS THAT DO NOT INCLUDE THE OWNER'S AND UST WORKER'S SIGNATURES WILL BE REJECTED.

LDEQ RESPONSE - DO NOT WRITE BELOW THIS LINE

☐ UST system removed from database; no further action required.
☐ UST system removed from database; additional information required.

Reviewer's Signature — Telephone No. ( ) — Date / /

Signature of LDEQ Representative — Date / / — Supervisor's Initials

UST-ENF-02 ****** INCOMPLETE FORMS MAY BE REJECTED ******* Revised 12/94

UST DIV. MAIN OFFICE FILE (BEFORE DEQ PROCESSING)

UNDERGROUND STORAGE TANK CLOSURE/ASSESSMENT FORM

INSTRUCTIONS

Within **SIXTY DAYS** after completing a UST closure or change-in-service, this form along with **two copies** of the following must be provided to the Underground Storage Tank Division:

1. site drawing;
2. analytical results with chain-of-custody documents; and
3. copies of all manifests, bills of lading or receipts for the disposition of tank(s), tank contents, soil and waters.

All applicable information required on the form must be addressed. Forms that are incomplete may be rejected.

Please **PRINT** clearly (press hard, as you are making six copies). After completion, the owner is to retain the bottom (canary) copy and forward all remaining copies of the form to:

UNDERGROUND STORAGE TANK DIVISION
P. O. BOX 82178
BATON ROUGE, LA 70884-2178.

The UST Division will distribute the remaining copies of the form as follows:

1. Original (White) - UST Main Office File
2. Pink - UST Regional Office File
3. Goldenrod - Registration Files
4. Blue - UST Owner (After DEQ Processing)
5. White - UST Closure Reading File
6. Green - UST Main Office File (Before DEQ Processing)

PROCEDURES TO BE FOLLOWED

The procedures which must be followed when performing a UST closure or change-in-service are provided in the "Underground Storage Tank Closure/Change-in-Service Assessment Guidelines." To obtain a copy of this document call the UST Division at (504) 765-0243 or write to the address noted above.

NOTICE

Chapter 13 of the UST Regulations requires that owners of USTs ensure that the contractor chosen to perform the UST closure/change-in-service employs an individual who holds a current Louisiana DEQ certificate for closure. The certified person must be present at the site and exercising responsible supervisory control during the closure/change-in-service process. A list of contractors who employ DEQ certified workers can be obtained from the UST Division at (504) 765-0243.

STATE OF LOUISIANA
REGISTRATION FOR UNDERGROUND STORAGE TANKS

RETURN COMPLETED FORM TO: LDEQ - UST DIVISION
REGISTRATION UNIT
POST OFFICE BOX 82178
BATON ROUGE, LA 70884-2178
(504) 765-0243

Type of Registration ___ New ___ Late | xx Amended | STATE USE ONLY

Your Federal ID# _____ | __ Replacement Tank(s) | FED. ID # 72-0999270

Facility ID# 37-016069 (DEQ Assigned Number) | __ Additional Tank(s) | Date Entered ___/___/___

Owner ID# 00835000 (DEQ Assigned Number) | __ Change of Ownership Date of Acquisition ___/___/___ | Data Entry Clerk _____

INSTRUCTIONS

Please type or print in ink all items except "signature" in Section VIII. A separate form must be completed for each location containing underground storage tanks. If more than 4 tanks are owned and/or operated at this location, photocopy page 2 and staple to this form. Indicate the number of continuation sheets attached. ☐

NOTE: If this is an amended registration form, you need only address those portions of the form that have changed since the last submittal, EXCEPT that you MUST address Sections I, II and VIII. Please be sure to include the tank identification numbers that have been assigned by this Division.

I. OWNERSHIP OF TANK(S)

HT Develpment Group, L.L.C.
Owner Name: (corporation, individual, public agency, or other entry).

215 Walnut Street
Mailing Address

Monroe | La. | 71201
City | State | Zip Code

Ouachita
Parish

318-322-0736
Phone Number (include Area Code)

II. PHYSICAL LOCATION OF TANK(S)

If same as Section 1, mark box here. [X]

Facility Name or Company Site Identifier, as applicable

Street Address (P.O. Box not acceptable)

City | State | Zip Code

Parish

III. TYPE OF OWNER ☐ Federal Government ☐ Commercial ☐ State Government [X] Private

IV. INDIAN LANDS ☐ Tanks are located on land with an Indian Reservation or on other trust lands. ☐ Tanks are owned by native American nation, tribe, or individual. Tribe or Nation _____

V. TYPE OF FACILITY Select the Appropriate Facility Description

__Gas Station	__Aircraft Owner	__Federal Non-Military	__Contractor	__Residential
__Petroleum Distributor	__Auto Dealership	__Federal Military	__Trucking/Transport	__Farm
__Air Taxi(Airline)	__Railroad	X Industrial	__Utilities	__Other (Explain)

VI. CONTACT PERSON IN CHARGE OF TANK(S)

Name and Title Murray Biedenharn | Phone # (318) 322-0736

Address 215 Walnut Street | City Monroe | State La. | Zip 71201

VII. FINANCIAL RESPONSIBILITY

I have met the financial responsibility requirements in accordance with Chapter 11 of the Underground Storage Tank Rules and Regulations. ☐

Check all that apply

X Self Insurance	__ Guarantee	__ LA Motor Fuel Trust Fund
__ Commercial Insurance	__ Surety Bond	__ Trust Fund
__ Risk Retention Group	__ Letter of Credit	__ Other Method Allowed (Specify)_____

VIII. CERTIFICATION

OATH

OWNER: I certify, under penalty of law, that I have personally examined and am familiar with the information submitted in this and all attached documents, and that based on my inquiry of those individuals immediately responsible for obtaining the information, I believe that the submitted information is true, accurate, and complete.

F. Murray Biedenharn MGR — 11/13/96
Signature of Owner or Authorized Employee (Contractor Signature Not Acceptable) | Date

F. Murray Biedenharn Manager
Name and Official Title of Person Signing Form (Print or Type)

NOTICE: A current copy of the registration form must be kept on-site or at the nearest staffed facility.

IX. DESCRIPTION OF UNDERGROUND STORAGE TANKS (Complete for each tank at this location.)				
Tank Identification Number DEQ Assigned	Tank No. 46823	Tank No.	Tank No.	Tank No.
1. Status of Tank (Mark only one)				
Currently in Use				
Temporarily Out of Use (Date)	/ /	/ /	/ /	/ /
Permanently Out of Use (Date)	10 16/ 96	/ /	/ /	/ /
Is this a compartment tank?	Yes ___ No x	Yes ___ No	Yes ___ No	Yes ___ No
If so, how many compartments?				
Is Tank or Piping leaking?	Yes x No	Yes ___ No	Yes ___ No	Yes ___ No
2. Date of Installation (mo/year)	6/35			
3. Estimated Total Capacity (gallons)	550			
4. Is there an Active or Abandoned Water Well within 50 ft.?	Yes ___ No x	Yes ___ No ___	Yes ___ No ___	Yes ___ No ___
If yes, specify number of Active Wells				
Number of Abandoned Wells				
5. Material of Construction (Mark all that apply)				
Asphalt Coated or Bare Steel	x			
Cathodically Protected Steel				
Epoxy Coated Steel				
Composite (Steel with Fiberglass)				
Fiberglass Reinforced Plastic				
Lined Interior				
Double Walled				
Polyethylene Tank Jacket				
Concrete				
Excavation Liner				
Unknown				
Other, Please specify				
Has tank ever leaked?				
6. Piping (Material) (Mark all that apply)				
Bare Steel	x			
Galvanized Steel				
Fiberglass Reinforced Plastic				
Copper				
Cathodically Protected				
Double Walled				
Secondary Containment				
Unknown				
Other, Please specify				
7. Piping (Type) (Mark all that apply)				
Suction: with Release Detection				
Suction: without Release Detection				
Pressure				
Gravity feed	x			
Has piping ever leaked?	no			
8. Substance Currently or Last Stored in Greatest Quantity by Volume				
Gasoline				
Diesel	x			
Gasohol				
Kerosene				
Heating Oil				
New and Used Oil (This includes waste, lube, cutting, motor, inhibited, recycle, engine, etc. oils)				
Other, Please specify				
Tank Stores Fuel Solely for use by an Emergency Generator				
Empty				
Hazardous Substance				
CERCLA name and/or,				
CAS number				
Mixture of Substances				
Please specify				

STATE OF LOUISIANA
UNDERGROUND STORAGE TANK CLOSURE/ASSESSMENT FORM

Please complete and return within sixty (60) days after UST system closure or change-in-service

Return to: LDEQ - UST DIVISION Questions: (504) 765-0243
P. O. Box 82178
Baton Rouge, LA 70884-2178

DEQ Facility Number 37-016069

DEQ Owner ID Number 00835000

I. OWNERSHIP OF TANKS

IF OWNER'S ADDRESS CHANGED, PLEASE CHECK ☐

HT Development Group, L.L.C.
OWNER NAME (CORPORATION/INDIVIDUAL, ETC.)

215 Walnut Street
MAILING ADDRESS

Monroe, Louisiana 71201
CITY STATE ZIP

Ouachita
PARISH/COUNTY

(318) 322-0736
TELEPHONE (INCLUDE AREA CODE)

Murray Biedenharn
NAME OF CONTACT PERSON

II. LOCATION OF TANKS

IF SAME AS SECTION I. PLEASE CHECK ☒

FACILITY NAME OR COMPANY SITE IDENTIFIER

STREET ADDRESS (P. O. BOX NOT ACCEPTABLE)

CITY STATE ZIP

PARISH

( ) TELEPHONE (INCLUDE AREA CODE)

CONTACT PERSON AT THIS LOCATION

III. TANK INFORMATION (Attach Continuation Sheets If Necessary)

DEQ ASSIGNED TANK NUMBERS	PRODUCT LAST STORED IN TANK	SIZE OF TANK (GALLONS)	CHOOSE ONE PER TANK 1 = Removed 2 = Closed-in-Place 3 = Change-in-Service[2] 4 = Removed & Replaced[2]	TANK PROPERLY LABELED? CIRCLE		HIGHEST LEL OR OXYGEN READING[3] LEL[4]	Oxygen	DATE OF CLOSURE OR CHANGE-IN-SERVICE
46823	Diesel	550	1	Y	N	0		10 / 16 / 96
				Y	N			/ /
				Y	N			/ /
				Y	N			/ /
				Y	N			/ /

1 - Indicate the non-regulated substance to be stored in the tank.
2 - A registration form addressing the replacement tank must be completed.
3 - Highest reading recorded just before tank removed from excavation.
4 - Lower Explosive Limit

IV. TANK

A. Date cleaned 10 / 16 / 96

B. Date disposed/recycled 10 / 16 / 96

C. Name of disposal site/recycling site
Du-Co.

V. TANK SLUDGES

A. Date disposed/recycled / /

B. Volume removed 0 cu/yds

C. Name of disposal site

VI. TANK WATERS/WASHWATERS

A. Date disposed/recycled / /

B. Volume removed 0 gals

C. Name of disposal/recycling site

VII. CONTAMINATED SOIL (IF APPLICABLE)

A. Date removed / / D. Date disposed / /

B. Volume of soil removed 0 cu/yds

C. Name of disposal site

VIII. CONTAMINATED GROUNDWATER (IF APPLICABLE)

A. Date removed / / D. Date disposed / /

B. Volume of groundwater removed 0 gals

C. Name of disposal site/recycler

IX. CERTIFICATION

I certify under penalty of law that I have personally examined and am familiar with the information submitted in this and all attached documents, and that based on my inquiry of those individuals immediately responsible for obtaining the information, I believe that the submitted information is true, accurate, and complete.

Murray Biedenharn
PRINT OR TYPE OWNER'S NAME

Murray Biedenharn Mgr.
OWNER'S SIGNATURE

11/13/96
DATE

T. Shane Guins
PRINT OR TYPE NAME OF CERTIFIED WORKER

T. Shane Guins
SIGNATURE OF CERTIFIED UST WORKER

C-0404
CERTIFICATE NO.

11/12/96
DATE

FORMS THAT DO NOT INCLUDE THE OWNER'S AND UST WORKER'S SIGNATURES WILL BE REJECTED

LDEQ RESPONSE - DO NOT WRITE BELOW THIS LINE

☐ UST system removed from database; no further action required.
☐ UST system removed from database; additional information required._____

Reviewer's Signature Telephone No. ( ) Date / /

Signature of LDEQ Representative Supervisor's

STATE OF LOUISIANA
REGISTRATION FOR UNDERGROUND STORAGE TANKS

RETURN COMPLETED FORM TO: LDEQ - UST DIVISION
REGISTRATION UNIT
POST OFFICE BOX 82178
BATON ROUGE, LA 70884-2178
(504) 765-0243

Type of Registration ___ New ___ Late xx Amended

Your Federal ID# _____

Facility ID# 37-016069
DEQ Assigned Number

Owner ID# 00835000
DEQ Assigned Number

__ Replacement Tank(s)
__ Additional Tank(s)
__ Change of Ownership
Date of Acquisition ___/___/___

STATE USE ONLY
FED. ID # 72-0999270
Date Entered ___/___/___
Data Entry Clerk _____

INSTRUCTIONS

Please type or print in ink all items except "signature" in Section VIII. A separate form must be completed for each location containing underground storage tanks. If more than 4 tanks are owned and/or operated at this location, photocopy page 2 and staple to this form. Indicate the number of continuation sheets attached. ☐

NOTE: If this is an amended registration form, you need only address those portions of the form that have changed since the last submittal, EXCEPT that you MUST address Sections I, II and VIII. Please be sure to include the tank identification numbers that have been assigned by this Division.

I. OWNERSHIP OF TANK(S)

HT Develpment Group, L.L.C.
Owner Name: (corporation, individual, public agency, or other entry).

215 Walnut Street
Mailing Address

Monroe La. 71201
City State Zip Code

Ouachita
Parish

318-322-0736
Phone Number (include Area Code)

II. PHYSICAL LOCATION OF TANK(S)

If same as Section 1, mark box here. [X]

Facility Name or Company Site Identifier, as applicable

Street Address (P.O. Box not acceptable)

City State Zip Code

Parish

III. TYPE OF OWNER

☐ Federal Government ☐ Commercial ☐ State Government [X] Private

IV. INDIAN LANDS

☐ Tanks are located on land with an Indian Reservation or on other trust lands.
☐ Tanks are owned by native American nation, tribe, or individual.
Tribe or Nation _____

V. TYPE OF FACILITY Select the Appropriate Facility Description

__Gas Station	__Aircraft Owner	__Federal Non-Military	__Contractor	__Residential
__Petroleum Distributor	__Auto Dealership	__Federal Military	__Trucking/Transport	__Farm
__Air Taxi(Airline)	__Railroad	X Industrial	__Utilities	__Other (Explain)

VI. CONTACT PERSON IN CHARGE OF TANK(S)

Name and Title Murray Biedenharn — Phone # (318) 322-0736

Address 215 Walnut Street — City Monroe — State La. — Zip 71201

VII. FINANCIAL RESPONSIBILITY

I have met the financial responsibility requirements in accordance with Chapter 11 of the Underground Storage Tank Rules and Regulations. ☐

Check all that apply

X Self Insurance	__ Guarantee	__ LA Motor Fuel Trust Fund
__ Commercial Insurance	__ Surety Bond	__ Trust Fund
__ Risk Retention Group	__ Letter of Credit	__ Other Method Allowed (Specify)_____

VIII. CERTIFICATION

OATH

OWNER: I certify, under penalty of law, that I have personally examined and am familiar with the information submitted in this and all attached documents, and that based on my inquiry of those individuals immediately responsible for obtaining the information, I believe that the submitted information is true, accurate, and complete.

F. Murray Biedenharn MGR
Signature of Owner or Authorized Employee (Contractor Signature Not Acceptable)

11/13/96
Date

F. Murray Biedenharn Manager
Name and Official Title of Person Signing Form (Print or Type)

NOTICE: A current copy of the registration form must be kept on-site or at the nearest staffed facility.

IX. DESCRIPTION OF UNDERGROUND STORAGE TANKS (Complete for each tank at this location.)				
Tank Identification Number DEQ Assigned	Tank No. 46823	Tank No.	Tank No.	Tank No.
1. Status of Tank (Mark only one)				
Currently in Use				
Temporarily Out of Use (Date)	/ /	/ /	/ /	/ /
Permanently Out of Use (Date)	10 16/ 96	/ /	/ /	/ /
Is this a compartment tank?	Yes No x	Yes No	Yes No	Yes No
If so, how many compartments?				
Is Tank or Piping leaking?	Yes x No	Yes No	Yes No	Yes No
2. Date of Installation (mo/year)	6/35			
3. Estimated Total Capacity (gallons)	550			
4. Is there an Active or Abandoned Water Well within 50 ft.?	Yes No x	Yes No	Yes No	Yes No
If yes, specify number of Active Wells				
Number of Abandoned Wells				
5. Material of Construction (Mark all that apply)				
Asphalt Coated or Bare Steel	x			
Cathodically Protected Steel				
Epoxy Coated Steel				
Composite (Steel with Fiberglass)				
Fiberglass Reinforced Plastic				
Lined Interior				
Double Walled				
Polyethylene Tank Jacket				
Concrete				
Excavation Liner				
Unknown				
Other, Please specify				
Has tank ever leaked?				
6. Piping (Material) (Mark all that apply)				
Bare Steel	x			
Galvanized Steel				
Fiberglass Reinforced Plastic				
Copper				
Cathodically Protected				
Double Walled				
Secondary Containment				
Unknown				
Other, Please specify				
7. Piping (Type) (Mark all that apply)				
Suction: with Release Detection				
Suction: without Release Detection				
Pressure				
Gravity feed	x			
Has piping ever leaked?	no			
8. Substance Currently or Last Stored in Greatest Quantity by Volume				
Gasoline				
Diesel	x			
Gasohol				
Kerosene				
Heating Oil				
New and Used Oil (This includes waste, lube, cutting, motor, inhibited, recycle, engine, etc. oils)				
Other, Please specify				
Tank Stores Fuel Solely for use by an Emergency Generator				
Empty				
Hazardous Substance				
CERCLA name and/or,				
CAS number				
Mixture of Substances				
Please specify				

File
12-19-89
N.E.M.

BIEDENHARN REALTY COMPANY
1300 HWY. 165 BY-PASS
MONROE, LA 71202

RECEIVED
DEC 18 1989
UNDERGROUND STORAGE
TANK DIVISION

DECEMBER 6, 1989

LA DEPARTMENT OF ENVIROMENTAL QUALITY
P.O. BOX 44274
BATON ROUGE, LA 70804

ATTN: UNDERGROUND STORAGE PROGRAM

RE: OLD PLANT
215 WALNUT
MONROE, LA 71202

DEAR SIRS/MADAM:

PLEASE REVIEW THE ENCLOSED DOCUMENTS IN REFERENCE TO TANK HOLE CLOSURE AT ABOVE REFERENCED LOCATION. TANK REGISTRATION, ANALYSIS OF SOIL SAMPLES FROM TANK AND DIAGRAM OF JOB SITE ARE INCLUDED.

WATER TABLE IN THIS AREA FLUCTUATED BETWEEN 12 TO 18' ACCORDING TO THE LA. DEPARTMENT OF TRANSPORTATION AND DEVELOPMENT. PHILIP SPORL, LOCAL U.S.T. COORDINATOR, WAS ON THE JOBSITE TO OBSERVE SOIL SAMPLING. TANKS WERE BACKFILLED AT TIME OF INSTALLATION WITH NATIVE SOILS. NO FREE PRODUCT OR WATER WAS OBSERVED IN THE TANK HOLE. SOIL STRUCTURE IN THIS AREA AT TANK BOTTOM AND SIDE WAS CLAY.

UPON COMPLETION OF PROCESSING, WE HEREBY REQUEST REMOVAL OF THIS TANK SITE FROM YOUR DATA SHEET.

RESPECTFULLY SUBMITTED,

F. Murray Biedenharn

F. MURRAY BIEDENHARN, PRESIDENT
BIEDENHARN REALTY COMPANY

P.S. PLEASE FORWARD ALL FUTURE CORRESPONDENCE TO :

BIEDENHARN REALTY COMPANY
1300 HWY. 165 BY-PASS
MONROE, LA 71202

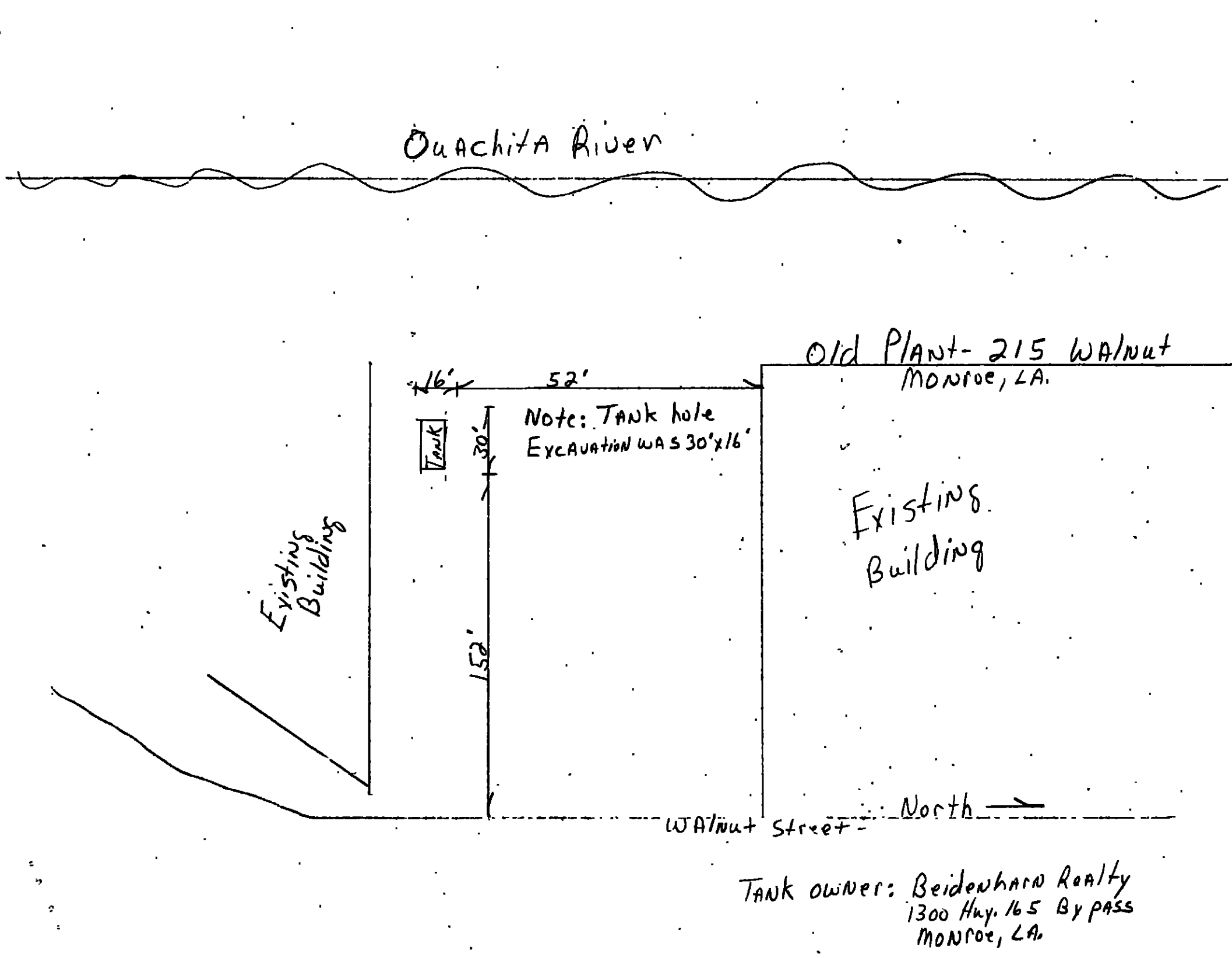

Tank owner: Beidenharn Realty
1300 Hwy. 165 By pass
Monroe, LA.

1357 Airline Drive
Bossier City, LA 71112

MID-SOUTH ANALYTICAL LABS

(318) 747-6962

DATE: 11/28/89
COMPANY: P.A.C.
SAMPLE: 1-A
TIME COLLECTED: NA
WATER ( ) SOIL (S) SAMPLE:

REPORT: 2571A
CLIENT: STEVE KEAL
DATE COLLECTED: NA
CHAIN OF CUSTODY: MSL112789PAC
LOCATION: BEIDENHORN REALITY CO.

ANALYTICAL REPORT

PARAMETERS:	UNIT OF MEASURE: PPM(X)PPB( )	RESULTS:	DETECTION LIMIT:	TIME/DATE OF ANALYSIS:
BENZENE	ppb/ppm	0.0582	0.001	1648 11/27/89
TOLUENE	ppb/ppm	2.1507	0.001	
ETHYL BENZENE	ppb/ppm	1.9794	0.001	
M-P XYLENE	ppb/ppm	4.8869	0.001	
O-XYLENE	ppb/ppm	5.5543	0.001	
TOTAL BTEX		14.6294		

PROTOCOL: EPA Manual of Analytical Methods for Chemical Analysis of Water and Wastewater & Tests Methods for Evaluating Solid Waste (SW-846) METHOD 8020.

> = Greater Than
< = Less Than

Stan A. Kirkitis
LAB MANAGER

1357 Airline Drive
Bossier City, LA 71112

MID-SOUTH ANALYTICAL LABS

(318) 747-6962

DATE: 11/28/89
COMPANY: P.A.C.
SAMPLE: 1-B
TIME COLLECTED: NA
WATER ( ) SOIL (S) SAMPLE:

REPORT: 2571B
CLIENT: STEVE KEAL
DATE COLLECTED: NA
CHAIN OF CUSTODY:MSL112789PAC
LOCATION: BEIDENHORN REALITY CO.

ANALYTICAL REPORT

PARAMETERS:	UNIT OF MEASURE: PPM(X)PPB( )	RESULTS:	DETECTION LIMIT:	TIME/DATE OF ANALYSIS:
BENZENE	ppb/ppm	0.0424	0.001	1700 11/27/89
TOLUENE	ppb/ppm	0.3100	0.001	
ETHYL BENZENE	ppb/ppm	0.2623	0.001	
M-P XYLENE	ppb/ppm	1.6688	0.001	
O-XYLENE	ppb/ppm	1.8717	0.001	
TOTAL BTEX		4.1552		

PROTOCOL: EPA Manual of Analytical Methods for Chemical Analysis of Water and Wastewater & Tests Methods for Evaluating Solid Waste (SW-846) METHOD 8020.

> = Greater Than
< = Less Than

Steven J. Kirkland
LAB MANAGER

REGISTRATION FOR UNDERGROUND STORAGE TANKS

STATE OF LOUISIANA
DEPARTMENT OF ENVIRONMENTAL QUALITY
OFFICE OF SOLID AND HAZARDOUS WASTE
UNDERGROUND STORAGE TANK PROGRAM
P.O. BOX 44274 BATON ROUGE, LA 70804-4274

STATE USE ONLY

I D NUMBER

DATE RECEIVED

DATE CHECKED

CHECKED BY

RECEIVED
DEC 18 1989
UNDERGROUND STORAGE TANK DIVISION

GENERAL INFORMATION

Registration is required by State and Federal law for all underground tanks that have been used to store regulated substances since January 1, 1974, that are in the ground as of May 8, 1986, or that are brought into use after May 8, 1986. The information requested is required by the Louisiana Environmental Quality Act, L.R.S. 30:1051 et seq, as amended.

The primary purpose of this registration program is to locate and evaluate underground tanks that store or have stored petroleum or hazardous substances It is expected that the information you provide will be based on reasonably available records, or, in the absence of such records, your knowledge, belief or recollection

Who Must Register? The Louisiana Environmental Quality Act L R S 30 1051 et seq, as amended, requires that, unless exempted owners of underground tanks that store regulated substances must notify the Louisiana Department of Environmental Quality of the existence of their tanks Owner means—

(a) in the case of an underground storage tank in use on November 8 1984, or brought into use after that date, any person who owns an underground storage tank used for the storage, use, or dispensing of regulated substances, and

(b) in the case of any underground storage tank in use before November 8, 1984, but no longer in use on that date, any person who owned such tank immediately before the discontinuation of its use

What Tanks Are Included? Underground storage tank is defined as any one or combination of tanks that (1) is used to contain an accumulation of "regulated substances," and (2) whose volume (including connected underground piping) is 10% or more beneath the ground Some examples are underground tanks storing 1. gasoline, used oil or diesel fuel, and 2. industrial solvents, pesticides, herbicides or fumigants

NOTE: Underground storage tanks of less than 500 gallon capacity, which are required to be registered by the Environmental Protection Agency, shall likewise register with the state; however, these tanks are exempt from Louisiana fees and regulations.

What Tanks Are Excluded? Tanks excluded from Louisiana registration are.
1. farm or residential tanks with a capacity of less than 500 gallons used for storing motor fuel for noncommercial purposes,
2. tanks used for storing heating oil for consumptive use on the premises where stored,
3. septic tanks;
4. pipeline facilities (including gathering lines) regulated under the Natural Gas Pipeline Safety Act of 1968 or the Hazardous Liquid Pipeline Safety Act of 1979, or which is an intrastate pipeline facility regulated under State laws
5. surface impoundments pits ponds or lagoons
6. storm water or waste water collection systems
7. flow through process tanks,
8. liquid traps or associated gathering lines directly related to oil or gas production and gathering operations
9. storage tanks situated in an underground area (such as a basement cellar, mineworking, drift, shaft or tunnel) if the storage tank is situated upon or above the surface of the floor

What Substances Are Covered? The registration requirements apply to underground storage tanks that contain regulated substances This includes 1) any substance defined in section 101(14) of the Comprehensive Environmental Response Compensation and Liability Act of 1980 (but not including any substance regulated as a hazardous waste under Subtitle C of the Solid Waste Disposal Act as amended by RCRA) and 2) petroleum, including crude oil or any fraction thereof which is liquid at standard conditions of temperature and pressure (60 degrees Fahrenheit and 14 7 pounds per square inch absolute)

Where to Register? Completed registration forms should be sent to the address given at the top of this page

When to Register? 1 Owners of underground storage tanks in use or that have been taken out of operation after January 1 1974 but still in the ground, must register by May 8, 1986 2. Owners who bring underground storage tanks into use after May 8, 1986 must register within 30 days of bringing the tanks into use

Registration Fee The owners of operational or non-operational underground storage tanks containing regulated substances must submit with the registration form the payment of the registration fee for each underground storage tank according to the following schedule
1. For any substance defined in the Comprehensive Environmental Response, Compensation, and Liability Act of 1980 (but not including any substance regulated as a hazardous waste under Subtitle C of the Solid Waste Disposal Act as amended by RCRA)—$25 00 per tank
2. For petroleum, including crude oil or any fraction thereof which is liquid at standard conditions of temperature and pressure (60 degrees Fahrenheit and 14.7 pounds per square inch absolute) —$15 00 per tank.

In no case shall one owner be required to pay an aggregate registration fee in excess of one thousand dollars ($1,000 00) In addition to the registration fee, an annual monitoring and maintenance fee is required commencing May 8, 1987 in accordance with the regulations

Penalties: Any owner who knowingly fails to register or submits false information shall be subject to a civil penalty not to exceed $25,000 per day for each tank for which registration is not given or for which false information is submitted.

INSTRUCTIONS

Please type or print in ink all items except "signature" in Section V **This form must be completed for each location containing underground storage tanks.** If more than 5 tanks are owned at this location, photocopy the reverse side, and staple continuation sheets to this form
Make checks payable to the Louisiana Department of Environmental Quality

Indicate number of continuation sheets attached [ ]

I. OWNERSHIP OF TANK(S)

Owner Name (Corporation, Individual, Public Agency, or Other Entity)
Biedenharn Realty Co Inc

Street Address
1300 165 By Pass

Parish
Ouachita

City Monroe State La Zip Code 71202

Area Code 318 Phone Number 388 4900

Type of Owner *(Mark all that apply ☒)*

☒ Current ☐ State or Local Gov't. ☒ Private or Corporate

☐ Former ☐ Federal Gov't. (GSA facility I.D. no. _____) ☐ Ownership uncertain

II. LOCATION OF TANK(S)

(If same as Section 1 mark box here ☒)

Facility Name or Company Site Identifier, as applicable
Old Plant

Street Address or State Road, as applicable
215 Walnut St

Parish
Ouachita

City (nearest) Monroe State La Zip Code 71202

Latitude: 32° (deg) 30' (min.) 08" (sec.)

Longitude: 92° (deg) 07' (min.) 09" (sec.)

Indicate number of tanks at this location 1

Mark box here if tank(s) are located on land within an Indian reservation or on other Indian trust lands ☐

III. CONTACT PERSON AT TANK LOCATION

Name (If same as Section I, mark box here ☐) Job Title Area Code Phone Number

IV. TYPE OF REGISTRATION

[ ] Mark Box here only if this is an amended or subsequent registration for this location

V. CERTIFICATION (Read and sign after completing Section VI.)

I certify under penalty of law that I have personally examined and am familiar with the information submitted in this and all attached documents, and that based on my inquiry of those individuals immediately responsible for obtaining the information, I believe that the submitted information is true, accurate, and complete

Name and official title of owner or owner's authorized representative	Signature	Date Signed
W Daniel Vice Pres	W Daniel	3/5/86

CONTINUE ON REVERSE SIDE

VI. DESCRIPTION OF UNDERGROUND STORAGE TANKS (Complete for each tank at this location.)

Tank Identification No. (e.g., ABC-123), or Arbitrarily Assigned Sequential Number (e.g., 1,2,3 . . .)	Tank No.	Tank No.	Tank No.	Tank No.	Tank No.
1. Status of Tank (Mark all that apply ☒)					
Currently in Use	☐	☐	☐	☐	☐
Temporarily Out of Use	☐	☐	☐	☐	☐
Permanently Out of Use	☒	☐	☐	☐	☐
Brought into Use after 5/8/86	☐	☐	☐	☐	☐
2. Age (Years)	Unknown				
3. Total Capacity (Gallons)	5000				
4. Is Tank and/or Piping Leaking? (YES or NO)	NO				
5. Material of Construction (Mark one ☒)					
Steel	☒	☐	☐	☐	☐
Concrete	☐	☐	☐	☐	☐
Fiberglass Reinforced Plastic	☐	☐	☐	☐	☐
Unknown	☐	☐	☐	☐	☐
Other, Please Specify	____	____	____	____	____
6. Internal Protection (Mark all that apply ☒)					
Cathodic Protection	☐	☐	☐	☐	☐
Interior Lining (e.g., epoxy resins)	☐	☐	☐	☐	☐
None	☐	☐	☐	☐	☐
Unknown	☒	☐	☐	☐	☐
Other, Please Specify	____	____	____	____	____
7. External Protection (Mark all that apply ☒)					
Cathodic Protection	☐	☐	☐	☐	☐
Painted (e.g., asphaltic)	☒	☐	☐	☐	☐
Fiberglass Reinforced Plastic Coated	☐	☐	☐	☐	☐
None	☐	☐	☐	☐	☐
Unknown	☐	☐	☐	☐	☐
Other, Please Specify	____	____	____	____	____
8. Piping (Mark all that apply ☒)					
Bare Steel	☐	☐	☐	☐	☐
Galvanized Steel	☒	☐	☐	☐	☐
Fiberglass Reinforced Plastic	☐	☐	☐	☐	☐
Cathodically Protected	☐	☐	☐	☐	☐
Unknown	☐	☐	☐	☐	☐
Other, Please Specify	____	____	____	____	____
9. Substance Currently or Last Stored in Greatest Quantity by Volume (Mark all that apply ☒)					
a. Empty	☒	☐	☐	☐	☐
b. Petroleum	☐	☐	☐	☐	☐
Diesel	☐	☐	☐	☐	☐
Kerosene	☐	☐	☐	☐	☐
Gasoline (including alcohol blends)	☐	☐	☐	☐	☐
Used Oil	☐	☐	☐	☐	☐
Other, Please Specify	____	____	____	____	____
c. Hazardous Substance	☐	☐	☐	☐	☐
Please Indicate Name of Principal CERCLA Substance	____	____	____	____	____
OR					
Chemical Abstract Service (CAS) No.	____	____	____	____	____
Mark box ☒ if tank stores a mixture of substances	☐	☐	☐	☐	☐
d. Unknown	☐	☐	☐	☐	☐
10. Additional Information (for tanks permanently taken out of service)					
a. Estimated date last used (mo./yr.)	6/65	/	/	/	/
b. Estimated quantity of substance remaining (gal.)	____	____	____	____	____
c. Mark box ☒ if tank was filled with inert material (e.g., sand, concrete)	☐	☐	☐	☐	☐
11. Additional Information (for replacement tanks installed after January 1, 1974)					
a. Is the tank currently in use a replacement tank for one previously in use at the same site? (YES or NO)	____	____	____	____	____
b. When was the previous tank removed? (mo./yr.)	/	/	/	/	/
c. What was the age of the previous tank at time of removal? (years)	/	/	/	/	/
d. Was the tank and/or piping previously removed found to be leaking? (YES or NO)	____	____	____	____	____
e. If so, was contamination of the regulated substance removed from the soil and/or ground water? (YES or NO)	____	____	____	____	____

RECEIVED
NOV 04 1996
UNDERGROUND STORAGE TANK DIVISION

LOUISIANA UNDERGROUND STORAGE TANK DIVISION
INSPECTION REPORT

FACILITY ID # 37-016069 | INCIDENT LOG # None
INSPECTION DATE 10-16-96 | TIME OF ARRIVAL 1100 DEPARTURE 1145

1. Facility: HT Development Group, LLC
2. Street: 215 Walnut Street
3. City: Monroe, LA
4. Zip: 71201
5. Parish: Ouachita
6. Telephone: 318-322-0736

7. Owner: HT Development Group, LLC
8. Street: 215 Walnut Street
9. City: Monroe, LA 71201
10. Owner Phone: 318-322-0736

TYPE OF INVESTIGATION

11. _X_ *INITIAL* 12. ___ *FOLLOW-UP*

13. ___ RELEASE
    a. ___ *Spill/Overfill* ___ *Leaking UST*
    (1) ___ *Petroleum* ___ *Hazardous*
14. _X_ CLOSURE
15. ___ RELEASE DETECTION
16. ___ INSTALLATION
17. ___ COMPLAINT
18. ___ EMERGENCY RESPONSE
19. ___ OTHER

VIOLATION(S) NOTED

SECTION(S)	*DESCRIPTION*

COMMENTS

PICTURES *X Yes* *No* This inspection was conducted to observe EDI Environmental Services, Inc., removing one 1,000 gallon underground storage tank (UST). The UST reportedly held diesel and gasoline at various times in the past. Upon arrival to the site, the UST had been removed from the tank hold and soil samples collected. The soil samples immediately beneath the UST had a strong petroleum odor; therefore, a deeper soil sample was collected at a depth of 12 feet below ground surface (BGS). The UST was heavily corroded with many corrosion holes. Refer to the attached UST Closure Report for additional information.

Person(s) Interviewed: Shane Guins
Title: EDI Environmental Services

Inspector(s): Durwood Franklin
Report By: Durwood Franklin *(Signature)*

UNDERGROUND STORAGE TANK CLOSURE REPORT

Location:
Facility I.D.: 37-016069
Name: HT Development Group, LLC
Address: 215 Walnut Street
City/St./Zip: Monroe, LA 71201
Phone: 318-322-0736

Contractor: EDI Environmental Services, Inc.
Individual: Shane Guinn
Cert. #: C-0404

UST Owner:
Name: SAME AS ABOVE
Address:
City/St./Zip:
Phone:

Inspector(s): D. Franklin
Time In 1100 Time Out 1145
Date 10-16-96

Size of tank (Gallons)	1000				
Type of produot in tank (G) Gasoline (D) Diesel (U) Used Oil (O) Other _____	G & D				
Type of closure (I) In-Place (R) Removal	R				
Method of in-place closure (S) Sand (C) Cement (O) Other _____	—				
Depth from grade to tank bottom (inches or feet)	90"				
Are tanks empty, Yes or No	Yes				
If no, volume remaining in tank (gallons)	—				
Method of removing vapors (D) Dry Ice (V) Venturi tube (O) Other _____	None				
If dry ice, give percent oxygen in tank (Must be below 10%) Top / Mid / Bot	N/A				
If Venturi tube, give percent LEL (Must be below 10%) Top / Mid / Bot	N/A				
Are tanks plugged, Yes or No	No				
Was groundwater encountered? Yes or No	No				
If yes, depth below grade (inches or feet)	—				
Soil samples collected Yes or No	Yes				
Depth of samples (inches or feet)	10' & 12'				
Tank labeled for transport Yes or No	No				

Comments The UST dimensions are: 42" x 8'. The UST was heavily corroded with many corrosion holes. The UST was crushed on-site. The UST was removed by Du-Co for Buckie. The soil beneath the UST consists of brown, slightly moist, clayey silt. The tank hold was dug out with a backhoe to 12' BGS. Soil at 12' BGS consists of fine grained, gray sand. The dispenser was located on top of UST.

Site Map On Back

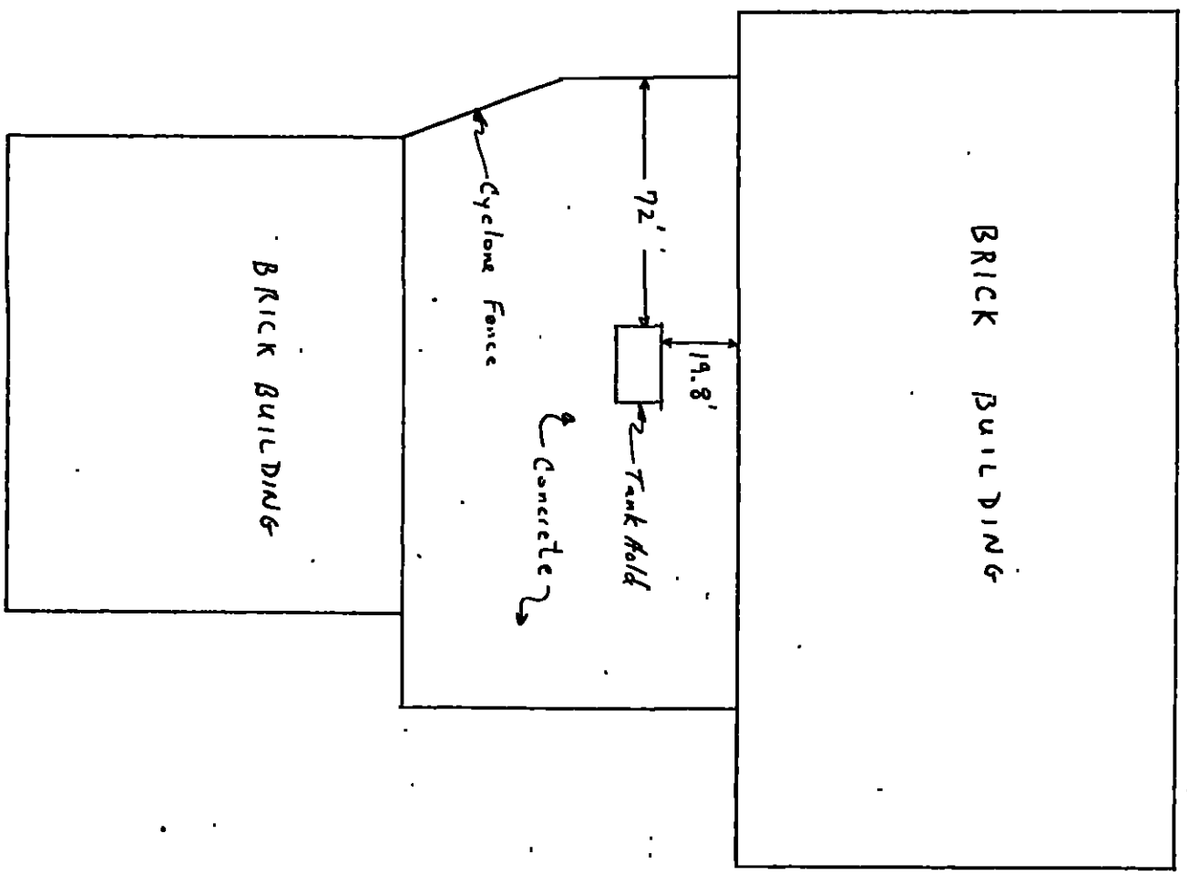

WALNUT STREET

N

FILE 11-8789

LOUISIANA UNDERGROUND STORAGE TANK DIVISION
INSPECTION REPORT

FACILITY ID # 37-000697
INSPECTION DATE 11-21-89
1. Facility OLD PLANT
2. Street 215 WALNUT ST.
3. City MONROE
4. Zip 71201
5. Parish OUACHITA
6. Telephone (318) 322-3101

SPILL LOG #
7. Owner BIEDENHARN REALTY CO., INC.
8. Street SAME
9. City
10. Owner Phone SAME

Responsible Party Information for leaking tanks

11. [ ] Responsible Party Identified
12. [ ] Incapable

Responsible Party Search
13. [ ] failed 14. [ ] Incomplete

Field Investigation

15. [✓] INITIAL
16. [ ] FOLLOW-UP
17. [✓] CLOSURE (No leak)

18. [ ] Leaking Tank
19. [ ] Petroleum
20. [ ] Hazardous

21. [ ] Other

Clean-up Actions Taken

(Check blocks in this section only if one of the following applies 1) vapor recovery wells installed, 2) excavating earth, 3) free product on g.w. being remediated)

22. [ ] Clean-up Started 23. [ ] Clean-up Underway 24. [ ] Clean-up Complete
25. [ ] Responsible Party Lead 26. [ ] State Lead

Responses to Suspected UST Releases
(complete this section only on initial investigation)

27. [ ] Emergency Response
28. [ ] Complaint
29. [ ] Owner/Operator Notification
30. [ ] Other

31. [ ] Release Confirmed
32. [ ] Petroleum
33. [ ] Hazardous
34. [ ] Amt released (gallons)

ON-site closure inspection conducted. Work performed by P.A.C. (Petroleum Automation Consultants). Approximately 5,000 gallon to 6,000 gallon UST closed by removal. Very little hydrocarbons odors detected in soils beneath the tank. Two(2) soil samples collected by P.A.C. representative, STEVE TEEL. No groundwater encountered. Soil structure silty black clays.

Person Interviewed STEVE TEEL
Report By: Philip Sporl (signature)

Inspector(s): PHILIP SPORL

WHITE - Main Office, YELLOW - Tech Services, PINK - Region

UNDERGROUND STORAGE TANK(S) REMOVAL INFORMATION

State Use Only

Return to: State of Louisiana
Department of Environmental Quality
Office of Solid and Hazardous Waste
Underground Storage Tank Division
P.O. Box [redacted] Baton Rouge, LA 70804-4274

I.D. Number _____

Date Received _____

Regional Office _____

INSTRUCTIONS

Please complete and submit this form to this division along with your amended registration form and analytical reports after the tank(s) has been removed. This information is necessary to insure the proper disposal of all contaminated residue from a tank removal site.

I. Ownership of Tanks

Owner Name (Corporation, Individual, Public Agency, or other Entity): Central Oil & Supply

Street Address: 2300 Booth St

Parish: Ouachita

City: Monroe State: LA Zip Code: 71201

Area Code: 318 Phone Number: 388-2602

II. Location of Tanks

Facility Name or Company Site Identifier: Ouachita Caddy Co

Street Address or State Road: ~~Ouachita~~ 215 Walnut

Parish: Ouachita

City(Nearest): Monroe State: LA Zip Code: 71210

Contact Person: Richard Cook Area Code: 318- Phone Number: 388-2602

TANK INFORMATION

1. Tank(s) Removal Date 8/7/92
2. Tank(s) Disposal Date 8/7/92
3. Product stored in tank(s) Gasoline
4. Final Disposition Clean and used for aboveground Storage
5. Name of Disposal Site Central Oil yard
6. Location 2300 Booth St Monroe LA

CONTAMINATED SOIL (IF APPLICABLE)

7. Soil Removal Date ____/____/____
8. Soil Disposal Date ____/____/____
9. Volume Removed _____
10. Name of Disposal Site _____
11. Location _____

CONTAMINATED WATER (IF APPLICABLE)

12. Water Removal Date ____/____/____
13. Water Disposal Date ____/____/____
14. Volume Removed _____
15. Name of Disposal Site _____
16. Location _____

CERTIFICATION

I certify that I have personally examined and am familiar with the information submitted in this and all attached documents.

Richard Cook
Signature

8-17-92
Date Signed

IRC 0045

1357 AIRLINE DRIVE
BOSSIER CITY, LA 71112

MID-SOUTH
ANALYTICAL LAB

FAX(318) 742-8118
(318) 747-6962

DATE RECEIVED: 08/11/92 CUSTOMER #: 131
REPORT DATE: 08/12/92 REPORT: 9582

COMPANY: CENTRAL PUMP COMPANY
PO BOX 4988
MONROE LA 71211

SAMPLE: **OUACHITA CANDY CO**
TYPE : SOIL COC#: MSL081192CPC
TIME COLLECTED: 1600 DATE COLLECTED: 08/07/92
LOCATION: **OUCHITA**
SAMPLER:BERT WALDROUP

CHAIN OF CUSTODY SEAL INTACT? YES: XXX NO:

BTEX
ANALYTICAL REPORT

TECH: JFW_

PARAMETER	RESULTS		DETECTION LIMIT	TIME/DATE ANALYSIS
BENZENE	<0.010	ppm	0.010	1210 8/12/92
TOLUENE	<0.010	ppm	0.010	
ETHYL BENZENE	<0.010	ppm	0.010	
M-P-XYLENE	<0.010	ppm	0.010	
O-XYLENE	<0.010	ppm	0.010	
TOTAL BTEX	<0.010	ppm		

PROTOCOL: EPA Manual of Analytical Methods for Chemical Analysis of Water and Wastes & Tests Methods for Evaluating Solid Waste (SW-846) METHOD 8020.

>= Greater Than
<= Less Than
NC = Not Contracted
ND = None Detected

BTEX

LAB MANAGER

No part of this work may be altered in any form or by any means - graphic, electronic, or mechanical, including photocopying, recording, taping, or information and retrieval systems - without written permission of Mid-South Analytical Lab, Inc.

STATE OF LOUISIANA
REGISTRATION FOR UNDERGROUND STORAGE TANKS

RETURN COMPLETED FORM TO: DEPARTMENT OF ENVIRONMENTAL QUALITY
OFFICE OF SOLID AND HAZARDOUS WASTE
UNDERGROUND STORAGE TANK DIVISION
P.O. BOX 44274
BATON ROUGE, LA. 70804-4274

NEW LOCATION REGISTRATION

Your Federal ID# _____

Do not use this form when making changes to previously submitted registrations. USE ONLY THE AMENDED REGISTRATION FORM.

STATE USE ONLY

Facility ID# _____ Date entered: _____

Owner ID# _____ Data entry clerk: _____

Owner response comments: tank not previously Registered

INSTRUCTIONS

Please type or print in ink all items except "signature" in Section V. This form must be completed for each location containing underground storage tanks. If more than 4 tanks are owned at this location, photocopy the reverse side, and staple continuation sheets to this form. Indicate number of continuation sheets attached. ☐

I. OWNERSHIP OF TANK(S)

Central Oil & Supply
Owner Name: (Corporation, Individual, Public Agency, or Other Entity)

2300 Booth St
Mailing Address

Monroe LA 71201
City State Zip Code

Ouachita
Parish

318 - 388 - 2602
Phone Number (Include Area Code)

II. LOCATION OF TANKS

If same as Section 1, mark box here. ☐

Ouachita Carpet Co
Facility Name or Company Site Identifier, as applicable

215 Walnut
Street Address (P.O. Box not acceptable)

Monroe LA 71201
City State Zip Code

Ouachita
Parish

NOTICE: A current copy of the registration form must be kept on-site or at the nearest staffed facility.

Rev. 1/91

III. TYPE OF OWNER

- ☐ Federal Government
- ☐ Commercial
- ☐ State Government
- ☑ Private
- ☐ Local Government

IV. INDIAN LANDS

Tanks are located on land within an Indian Reservation or on other trust lands. ☐

Tanks are owned by native American nation, tribe, or individual. ☐

Tribe or Nation: _____

V. TYPE OF FACILITY

Select the Appropriate Facility Description

_____ Gas Station	_____ Railroad	_____ Trucking/Transport
_____ Petroleum Distributor	_____ Federal-No-Military	_____ Utilities
_____ Air Taxi(Airline)	_____ Federal-Military	_____ Residential
_____ Aircraft Owner	_____ Industrial	_____ Farm
_____ Auto Dealership	_____ Contractor	_____ Other(Explain) Exempt House 2

VI. CONTACT PERSON IN CHARGE OF TANKS

Name:	Job Title	Address
Richard Cook	Mgr.	318 - 388-2602 Phone Number (Include Area Code)

VII. FINANCIAL RESPONSIBILITY

I have met the financial responsibility requirements in accordance with 40 CFR Subpart H ☐

Check all that apply

- ☐ Self Insurance
- ☐ Commercial Insurance
- ☐ Risk Retention Group
- ☐ Guarantee
- ☐ Surety Bond
- ☐ Letter of Credit
- ☐ State Funds
- ☐ Trust Fund
- ☐ Other Method Allowed Specify _____

VIII. CERTIFICATION

I certify under penalty of law that I have personally examined and am familiarwith the information submitted in this and all attached documents, and that based on my inquiry of those individuals immediately responsible for obtaining the information, I believe that the submitted information is true, accurate, and complete.

Name and official title of owner or owner's authorized representative (Print)	Signature	Date Signed
	(By R. Cook) H Cordell	7-9-92

IX. DESCRIPTION OF UNDERGROUND STORAGE TANKS (Complete for each tank at this location.)

Tank Identification Number	Tank No. 1	Tank No.	Tank No.	Tank No.
1. Status of Tank (mark only one)				
Currently in Use	☐	☐	☐	☐
Temporarily Out of Use	☐	☐	☐	☐
Permanently Out of Use	☑	☐	☐	☐
Amendment of Information	☐	☐	☐	☐
Is Tank or Piping leaking?	Yes ☐ No ☐	Yes ☐ No ☐	Yes ☐ No ☐	Yes ☐ No ☐
2. Date of Installation (mo/year)	unknown			
3. Estimated Total Capacity (gallons)				
4. Is there an Active or Abandoned Water Well within 50 ft.?	Yes ☐ No ☑	Yes ☐ No ☐	Yes ☐ No ☐	Yes ☐ No ☐
If yes, specify # Active				
# Abandoned				
5. Material of Construction (Mark all that apply)				
Asphalt Coated or Bare Steel	☑	☐	☐	☐
Cathodically Protected Steel	☐	☐	☐	☐
Epoxy Coated Steel	☐	☐	☐	☐
Composite (Steel with Fiberglass)	☐	☐	☐	☐
Fiberglass Reinforced Plastic	☐	☐	☐	☐
Lined Interior	☐	☐	☐	☐
Double Walled	☐	☐	☐	☐
Polyethylene Tank Jacket	☐	☐	☐	☐
Concrete	☐	☐	☐	☐
Excavation Liner	☐	☐	☐	☐
Unknown	☐	☐	☐	☐
Other, Please specify				
Has tank been repaired?				
6. Piping (Material) (Mark all that apply)				
Bare Steel	☑	☐	☐	☐
Galvanized Steel	☐	☐	☐	☐
Fiberglass Reinforced Plastic	☐	☐	☐	☐
Copper	☐	☐	☐	☐
Cathodically Protected	☐	☐	☐	☐
Double Walled	☐	☐	☐	☐
Secondary Containment	☐	☐	☐	☐
Unknown	☐	☐	☐	☐
Other, Please specify				

IX. DESCRIPTION OF UNDERGROUND STORAGE TANKS (Complete for each tank at this location.)

Tank Identification Number		Tank No. ____	Tank No. ____	Tank No. ____	Tank No. ____
7. Piping (Type) (Mark all that apply)	Suction: no valve at tank				
	Suction: valve at tank	✓			
	Pressure				
	Gravity Feed				
	Has piping been repaired?				
8. Substance Currently or Last Stored in Greatest Quantity by Volume	Gasoline	✓			
	Diesel				
	Gasohol				
	Kerosene				
	Heating Oil				
	Used Oil				
	Other, Please specify				
	Hazardous Substance				
	CERCLA name and/or,				
	CAS number				
	Mixture of Substances				
	Please specify				

X. TANKS OUT OF USE, OR CHANGE IN SERVICE

1. Closing of Tank A. Estimated date last used (mo/day/year)	Unknown			
B. Estimate date tank closed (mo/day/year)	5-7-92			
C. Tank was removed from ground	✓			
D. Tank was closed in ground				
E. Tank filled with inert material Describe				
F. Change in service				
2. Site Assessment Complete				

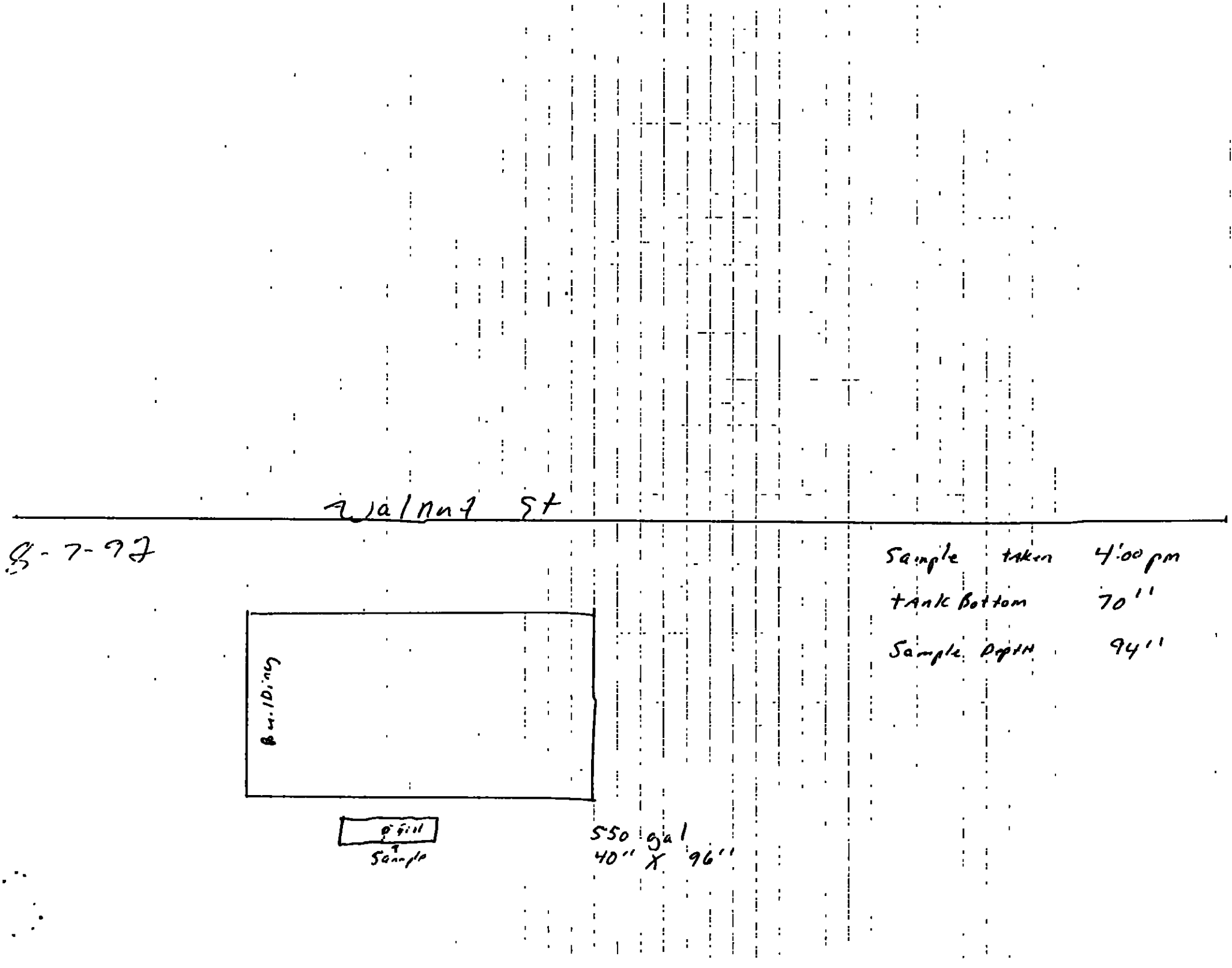
Walnut St
8-7-97
Sample taken 4:00 pm
Tank Bottom 70''
Sample Depth 94''
Building
fill
Sample
550 gal
40'' X 96''

CENTRAL OIL & SUPPLY CORP.
SINCE 1931

P O Drawer 4988
Monroe, LA 71211-4988
(318) 388-2602

August 18, 1992

RECEIVED
AUG 20 1992
UNDERGROUND STORAGE
TANK DIVISION

State of Louisiana
Department of Environmental Quality
Underground Storage Tank Division
P.O. Box 82178
Baton Rouge, LA 70884-2178

Dear Sir:

Please find attached a tank registration form, tank removal form, and laboratory test results for the tanks that are located at the Ouachita Candy Company. These tanks have been removed and closed. Please remove this location from our data base.

If you should have any questions please let me know.

Sincerely,

Richard Cook

Richard Cook
Maintenance

ts

Attachments

Plant / Warehouse
2300 Booth St.
Monroe, LA
(318) 388-2485
FAX (318) 323-1164

TEXACO

1357 AIRLINE DRIVE
BOSSIER CITY, LA 71112

MID-SOUTH
ANALYTICAL LAB

FAX(318) 742-8118
(318) 747-6962

DATE RECEIVED: 08/11/92 CUSTOMER #: 131
REPORT DATE: 08/12/92 REPORT: 9582

COMPANY: CENTRAL PUMP COMPANY
PO BOX 4988
MONROE LA 71211

SAMPLE: OUACHITA CANDY CO
TYPE : SOIL COC#: MSL081192CPC
TIME COLLECTED: 1600 DATE COLLECTED: 08/07/92
LOCATION: OUCHITA
SAMPLER:BERT WALDROUP

CHAIN OF CUSTODY SEAL INTACT? YES: XXX NO:

BTEX
ANALYTICAL REPORT

TECH: JFW_

PARAMETER	RESULTS		DETECTION LIMIT	TIME/DATE ANALYSIS
BENZENE	<0.010	ppm	0.010	1210 8/12/92
TOLUENE	<0.010	ppm	0.010	
ETHYL BENZENE	<0.010	ppm	0.010	
M-P-XYLENE	<0.010	ppm	0.010	
O-XYLENE	<0.010	ppm	0.010	
TOTAL BTEX	<0.010	ppm		

PROTOCOL: EPA Manual of Analytical Methods for Chemical Analysis of Water and Wastes & Tests Methods for Evaluating Solid Waste (SW-846) METHOD 8020.

>= Greater Than
<= Less Than
NC = Not Contracted
ND = None Detected

BTEX

LAB MANAGER

No part of this work may be altered in any form or by any means - graphic, electronic, or mechanical, including photocopying, recording, taping, or information and retrieval systems - without written permission of Mid-South Analytical Lab, Inc.

APPENDIX G – QUALIFICATIONS OF ENVIRONMENTAL PROFESSIONALS

GREGORY P. STOVER, P.G.
SENIOR TECHNICAL CONSULTANT

Mr. Stover has 35 years of experience as a geologist, and serves as a Senior Technical Consultant with PPM. Mr. Stover declares that to the best of his professional knowledge and belief, he meets the definition of *Environmental Professional* as defined in §3.12.10 of 40 CFR 312, to wit: Mr. Stover earned a Bachelor of Science in Geology from Auburn University in 1979; has held a current Professional Geologist's license from a state since 1989 (Florida, Arkansas, Tennessee, Alabama, and Mississippi); and has 28 years of full-time relevant experience.

Since January 1988, Mr. Stover has performed, managed, supervised, and provided QA/QC reviews for several thousand Phase I and Phase II Environmental Site Assessments (ESA) conducted at a variety of facilities including gasoline stations, auto shops, auto dealerships, soda bottling plants, printers, dry cleaners, indoor and outdoor shooting ranges, paper mills, cotton gins, bulk terminals, oil and gas production fields, wood treatment facilities, asphalt plants, quarries and mines, light and heavy manufacturing factories, railroad terminals, roundhouses, tracks, and spurs, office/warehouses, high-rise office buildings, hotels, hospitals and medical offices, Research & Development facilities, aerospace facilities, former military airfields, private airports, private and public schools, apartment complexes, city-owned housing projects, strip shopping centers and malls, agricultural land, large and small tract timberlands, and EPA-funded brownfields. Mr. Stover has acted as an *Environmental Professional* in the performance of Phase I and II ESAs in 25 states with emphasis on EPA Regions 4 and 6. Mr. Stover has worked for and/or to satisfy the requirements of users, stakeholders, and regulators including owners, purchasers, banks, lawyers, brokers, other consultants, cities, parishes/counties, councils of government, state and local regulatory agencies, HUD, DOE, DOD, SBA, FEMA and the EPA. Mr. Stover applies his expertise in hydrogeology, organic chemistry, and chemical fate and transport to his extensive list of projects involving the assessment and remediation of petroleum products and hazardous substances including gasoline, diesel, bunker oil, polynuclear aromatic compounds, coal tar, heavy metals, PCBs, herbicides, pesticides, and chlorinated solvents.

Mr. Stover has been responsible for developing standard field forms, report formats, and training to support the company-wide use of the ASTM E 1527 Standard Practice for Phase I ESAs and the All Appropriate Inquiry (AAI) Rule since these standards were first published in 1993 and 2005. Mr. Stover is a member of ASTM Committee E50.

Mr. Stover is also proficient with non-ASTM scope items including asbestos-containing building materials, radon, lead-based paint, mold, wetlands, historical resources, and the National Environmental Policy Act (NEPA) of 1969. Mr. Stover also has extensive remediation experience including the use of technologies such as dual-phase vacuum extraction, air sparging, soil vapor extraction, ozone sparging, enhanced bioremediation, excavation, solidification and stabilization, land farming, natural attenuation, and risk assessment.

JORDAN HARPER

Environmental Specialist



PROFESSIONAL SUMMARY

Mr. Harper has several years of experience in the environmental field and currently serves as an Environmental Specialist with PPM. Mr. Harper has extensive experience performing Phase I ESAs throughout Louisiana and Mississippi.

RELEVANT EXPERIENCE

Environmental Specialist responsible for conducting numerous Phase I ESAs to identify recognized environmental conditions at commercial, industrial, residential, undeveloped, and abandoned/inactive properties throughout Louisiana and Mississippi. Duties included conducting site inspections; conducting interviews with local government officials, site owners, and site representatives; research of state and federal environmental records; historical research, interpretation of data; recognition of potential environmental hazards; preparation of final Phase I ESA reports; and management of budgets. Performed Phase I ESAs for a variety of clients and properties including the following:

- Approximately 75 vacant or abandoned residential, retail, hospital, school, and former gas station facilities for redevelopment for a variety of clients including private, commercial, and governmental.
- Assessment of former pesticide storage facility and 330-acre agriculture pesticide research facility.
- Industrial facilities including the James Construction inland support facility in Ruston, Louisiana; Former Railroad Depot in Ruston, Louisiana; Former Waste Management facility in Monroe, Louisiana; and Former Cotton Warehouse in Holly Springs, Mississippi.
- Retail facilities including several offices Monroe, Louisiana; auto body shop in Monroe, Louisiana; former restaurants in West Monroe, Louisiana, and West Point, Mississippi; and service station in Vidalia, Louisiana.

Brownfield Assessment Grant experience for sites in Holly Springs, Mississippi; Bastrop, Louisiana; and Carthage, Mississippi. Conducted Phase I ESAs for brownfield sites including Mississippi Industrial College, Former International Paper – Bastrop Mill and Cotton Warehouse facility for the City of Holly Springs under the EPA Brownfield Program.

Assisted with Phase II ESAs. Activities included collection of soil and groundwater samples, and preparing reports.

Assisted with numerous Site Investigations. Activities included the installation of groundwater monitoring wells, collection of soil and groundwater samples, conducting water table elevation surveys, and preparing reports.

Assisted and supervised the corrective action activities at a petroleum hydrocarbon sites. Activities included monitoring of impacted soil removal, tank pit filling, remediation systems installation, and health & safety supervision.

AREA OF EXPERTISE

Phase I/II ESAs
Report preparation
Environmental due diligence
Assessment and remediation
Health and safety

HIGHLIGHTS

Significant experience with Phase I ESAs on a variety of properties throughout Louisiana
Brownfield assessment grant experience

EDUCATION

Bachelor of Science, Biology
Grove City College

CERTIFICATIONS

OSHA 29 CFR 1910.120 – 40 hour course

Simplifying the Complex

ppmco.com